









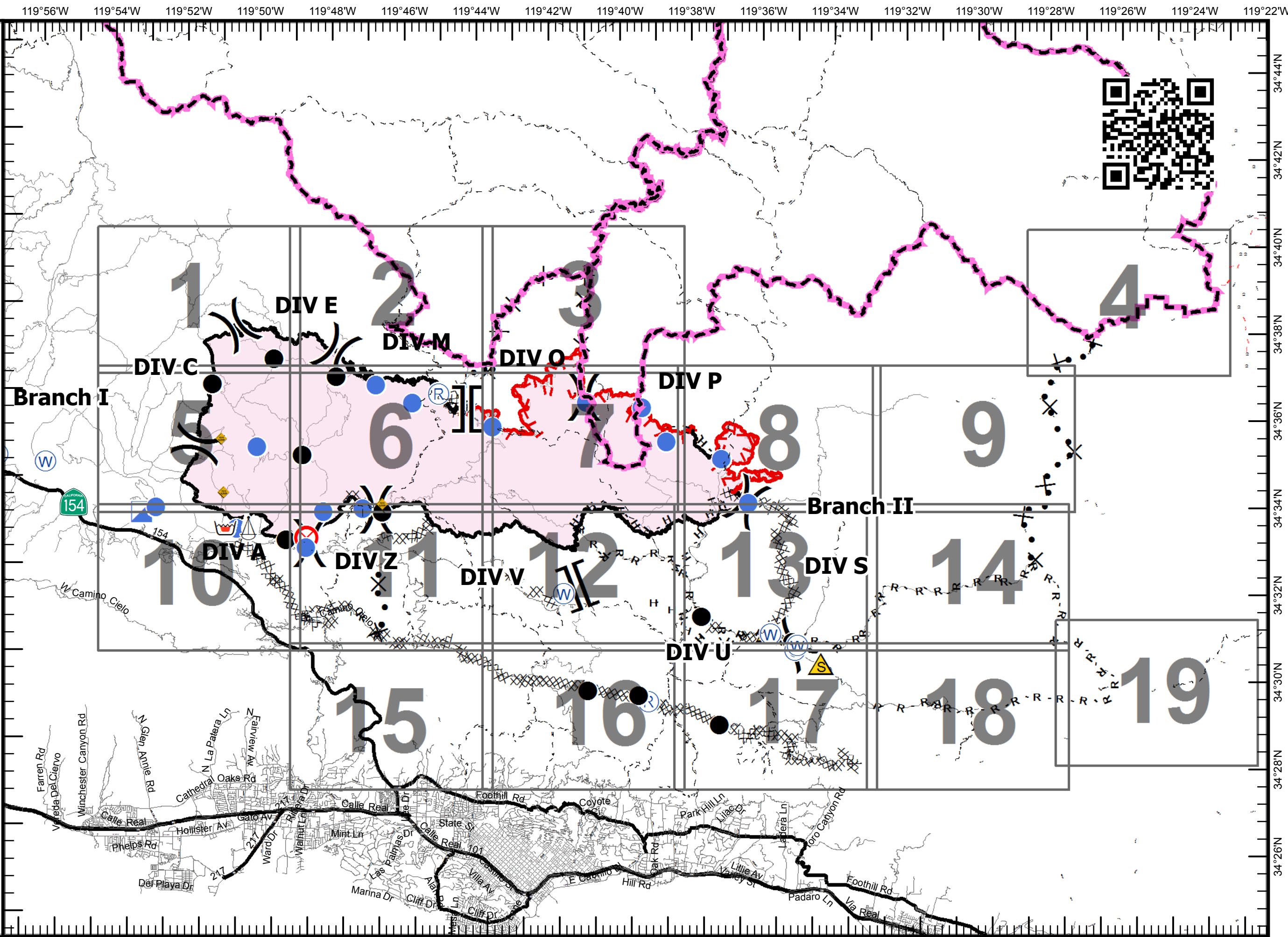
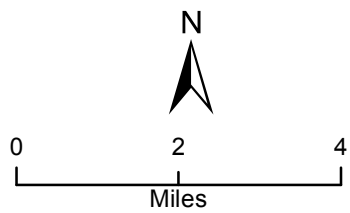


Rey Fire
CA-LPF-002809
IAP Map
8/29/2016
Day
NAD83
MAP INDEX

Approximate perimeter
as of 8/27 21:36

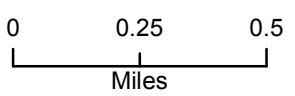
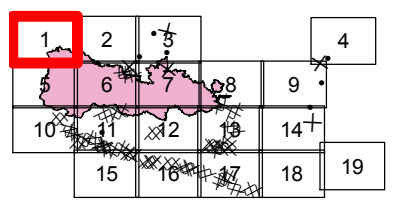
-  Rey Fire
-  Uncontrolled Fire Edge
- R - R - Road as Completed Line
- XXXXXX Completed Dozer Line
- Completed Line
- H - H - Hand Line
- X • Proposed Dozer Line
- || Branch Break
-) Division Break
-  Sling Site
- Drop Point
-  Fire Origin
-  Helibase
-  Helispot
-  Incident Command Post
-  Repeater
-  Safety Zone
-  Water Source
-  Wilderness



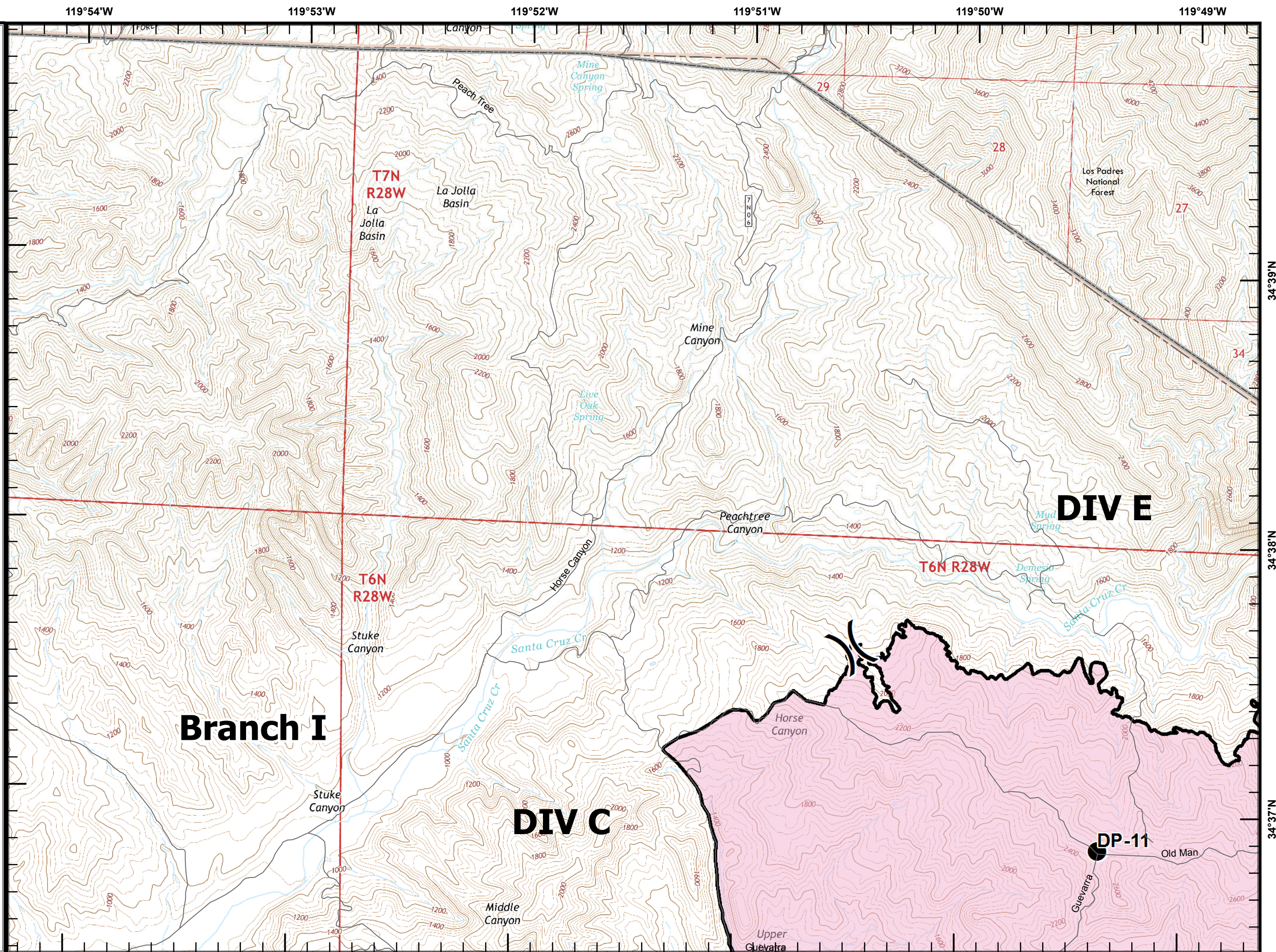
Rey Fire
CA-LPF-002809
8/29/2016
Day
NAD83
Map Page 1

- Rey Fire
- Completed Line
- Division Break
- Drop Point
- Los Padres NF








Tile Location



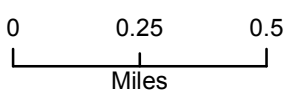
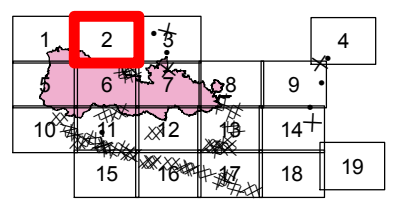
JPG
August 28, 2016
2043 Hours



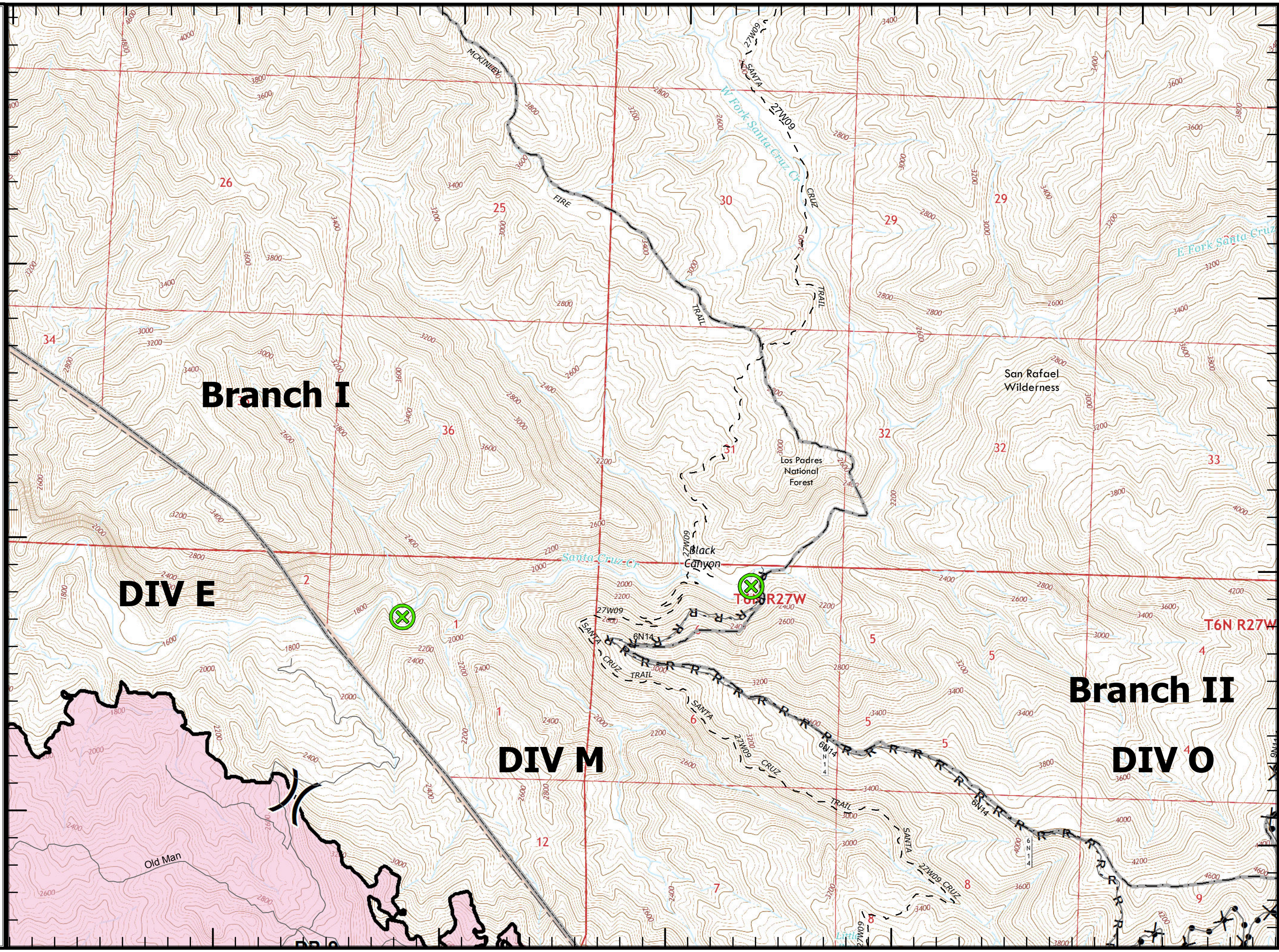
Rey Fire
CA-LPF-002809
8/29/2016
Day
NAD83
Map Page 2

-  Rey Fire
-  Completed Line
- R - Road as Completed Line
-  Proposed Dozer Line
-  Division Break
-  Sensitive Areas
- - Trail
-  Los Padres NF
-  Wilderness








Tile Location



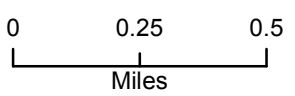
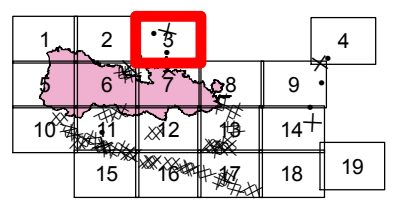
JPG
August 28, 2016
2043 Hours



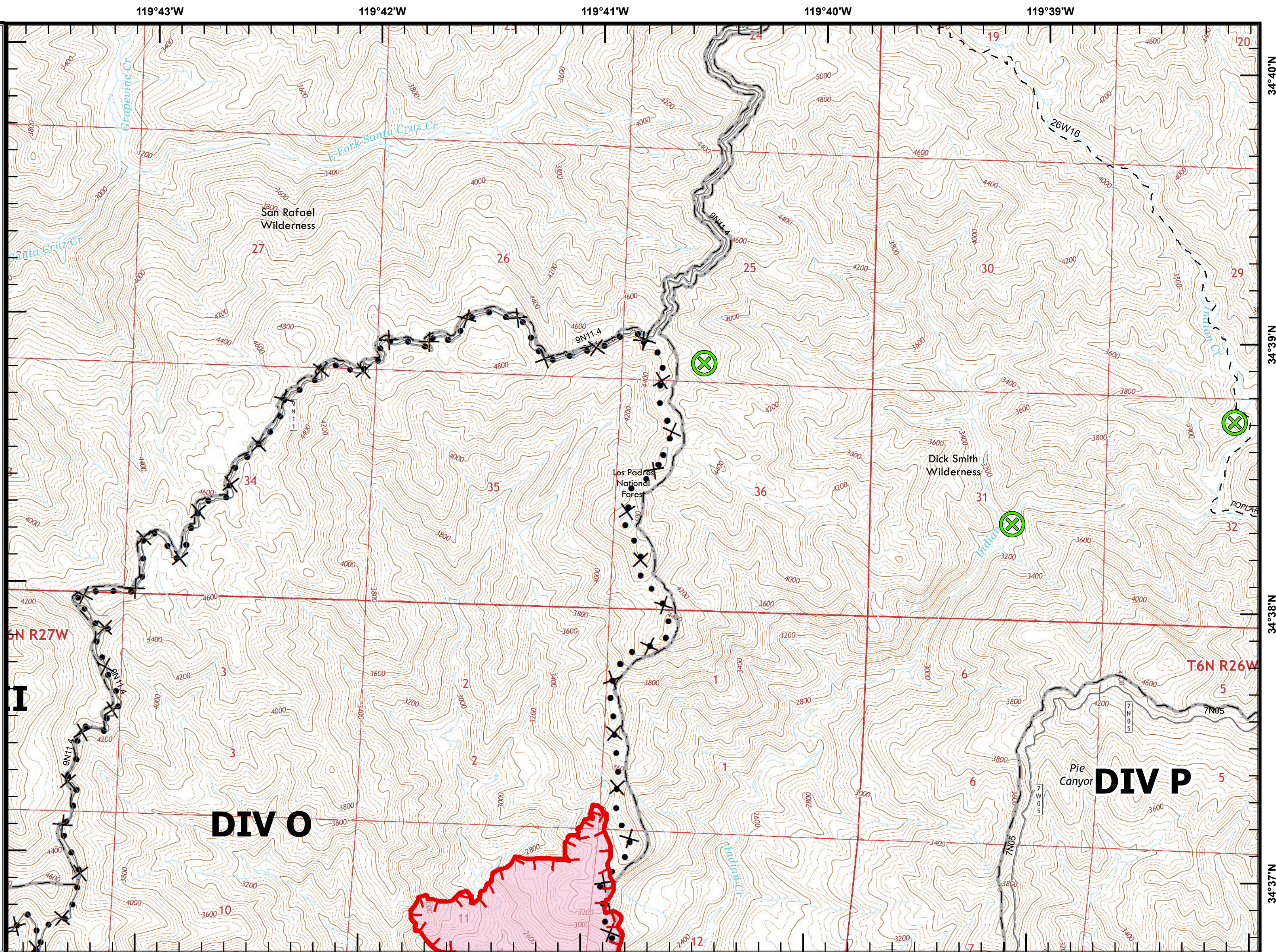
Rey Fire
CA-LPF-002809
8/29/2016
Day
NAD83
Map Page 3

-  Rey Fire
-  Uncontrolled Fire Edge
-  Proposed Dozer Line
-  Sensitive Areas
-  Trail
-  Los Padres NF
-  Wilderness

Tile Location



JPG
 August 28, 2016
 2043 Hours

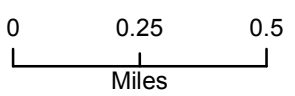
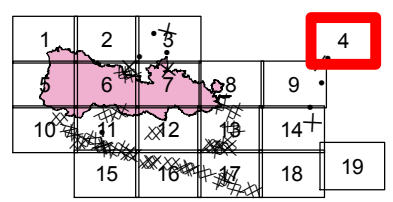


Rey Fire
CA-LPF-002809
8/29/2016
Day
NAD83
Map Page 4

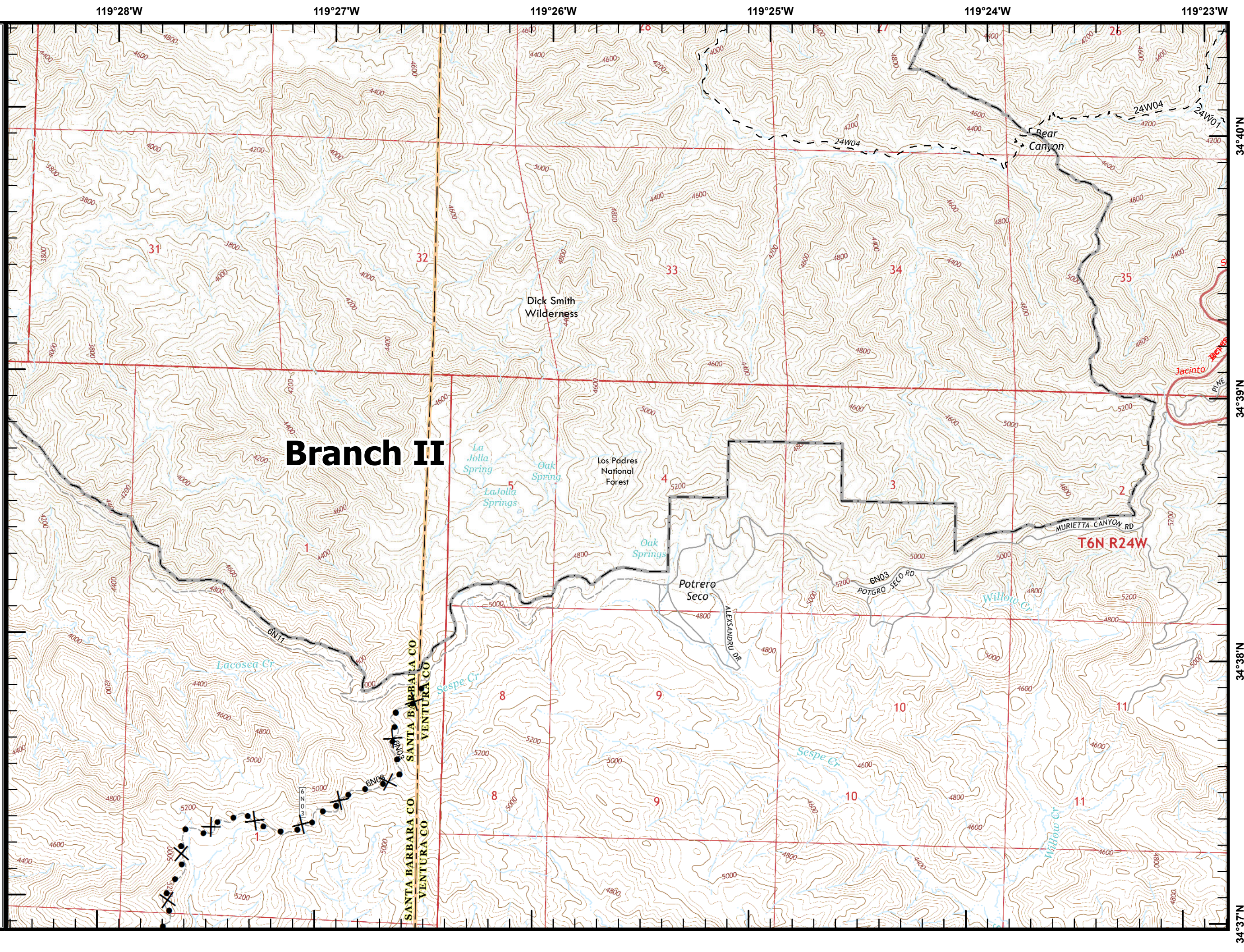
Branch II

- Proposed Dozer Line
- Trail
- Los Padres NF
- Wilderness

Tile Location



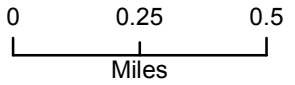
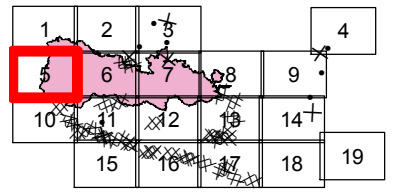
JPG
August 28, 2016
2043 Hours



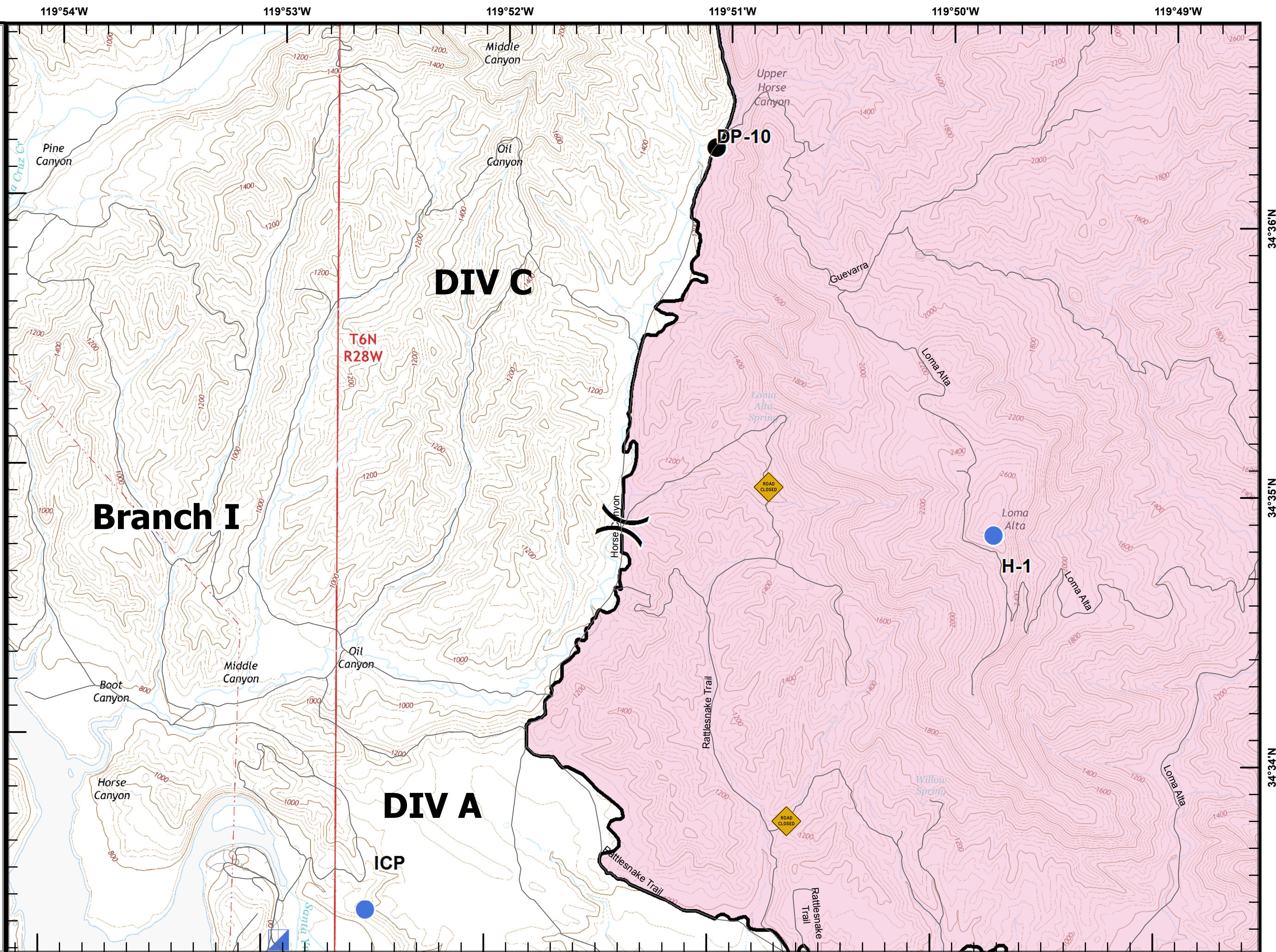
Rey Fire
CA-LPF-002809
8/29/2016
Day
NAD83
Map Page 5

-  Rey Fire
-  Completed Line
-  Division Break
-  Drop Point
-  Helispot
-  Incident Command Post
-  Road Closed





Tile Location



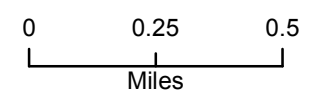
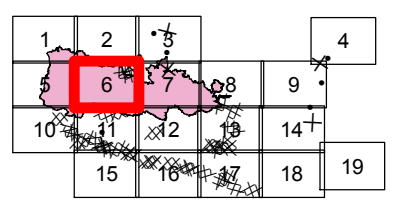
JPG
 August 28, 2016
 2043 Hours



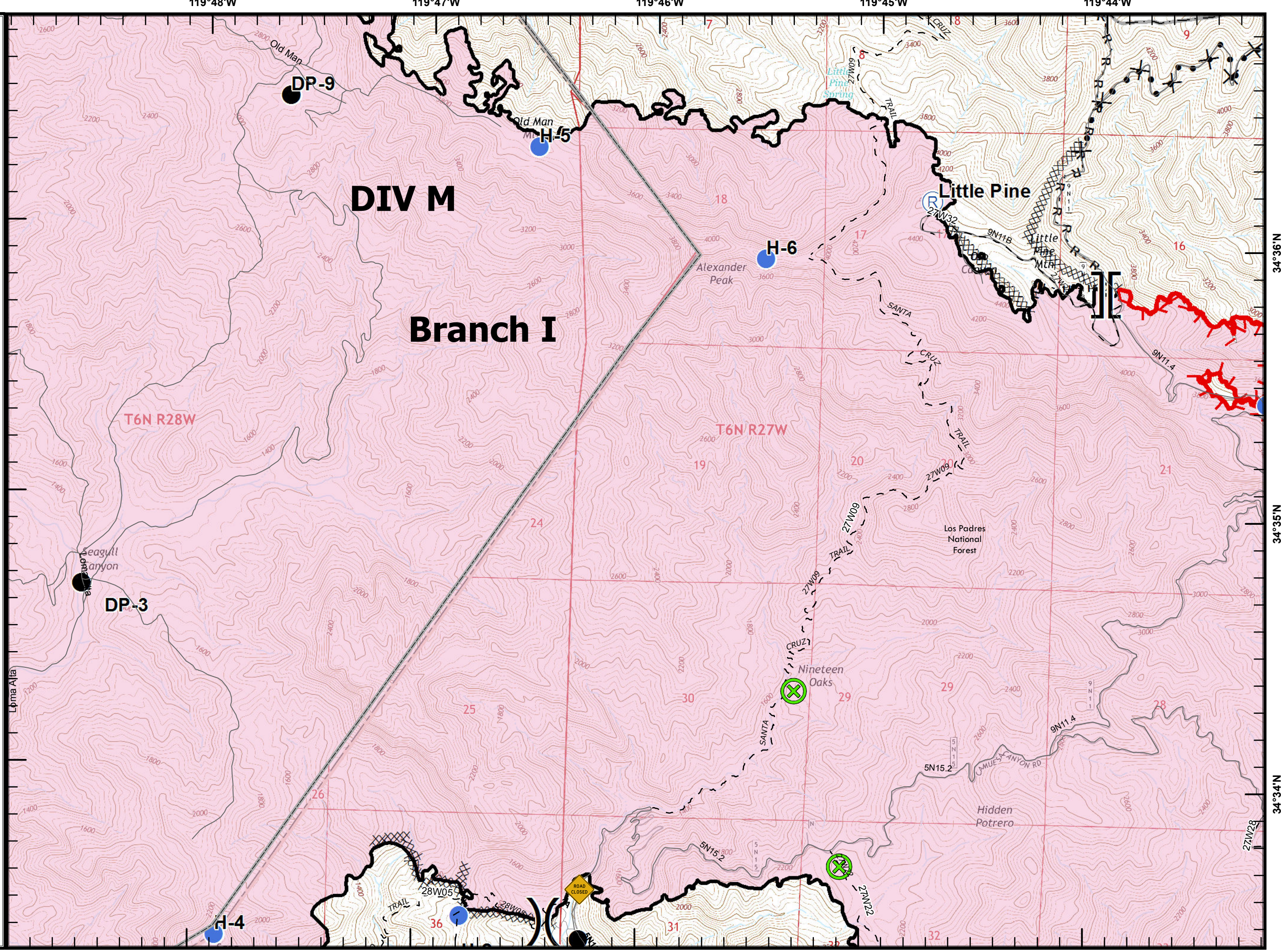
Rey Fire
CA-LPF-002809
8/29/2016
Day
NAD83
Map Page 6

-  Rey Fire
-  Uncontrolled Fire Edge
-  Completed Dozer Line
-  Completed Line
-  H - Hand Line
-  R - Road as Completed Line
-  Proposed Dozer Line
-  Branch
-  Division Break
-  Drop Point
-  Helispot
-  Repeater
-  Sensitive Areas
-  Road Closed
-  Trail
-  Los Padres NF
-  Wilderness












Tile Location



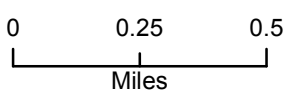
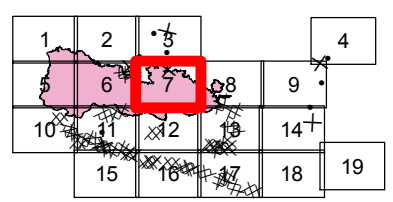
JPG
 August 28, 2016
 2043 Hours



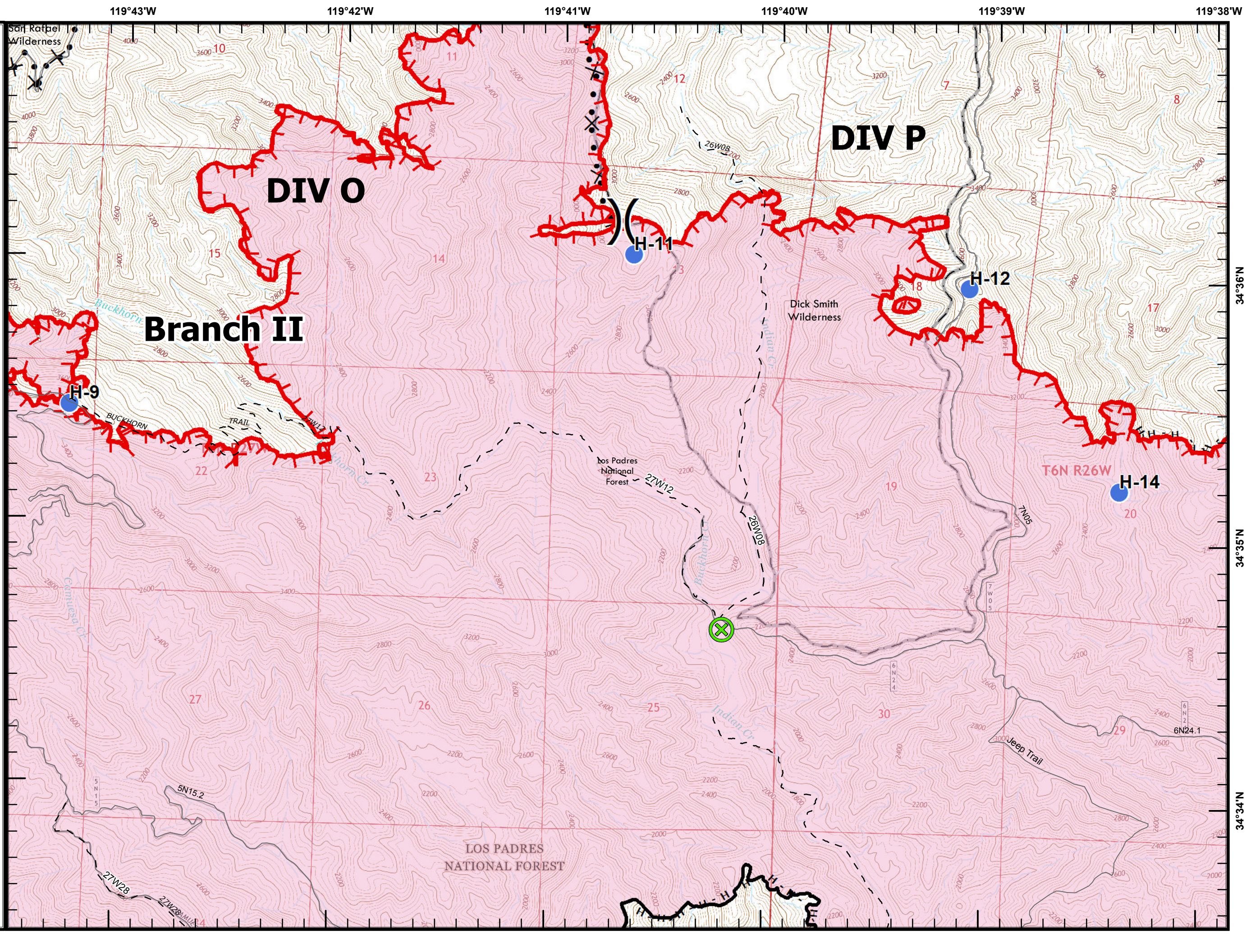
Rey Fire
CA-LPF-002809
8/29/2016
Day
NAD83
Map Page 7

-  Rey Fire
-  Uncontrolled Fire Edge
-  Completed Line
-  H - Hand Line
-  Proposed Dozer Line
-  Division Break
-  Helispot
-  Sensitive Areas
-  Trail
-  Los Padres NF
-  Wilderness

Tile Location













JPG
 August 28, 2016
 2043 Hours



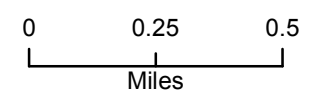
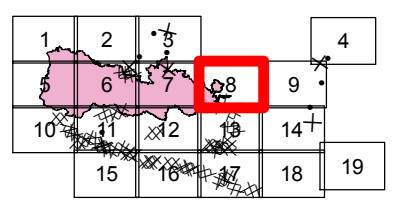
Rey Fire
CA-LPF-002809
8/29/2016
Day
NAD83
Map Page 8

Branch II

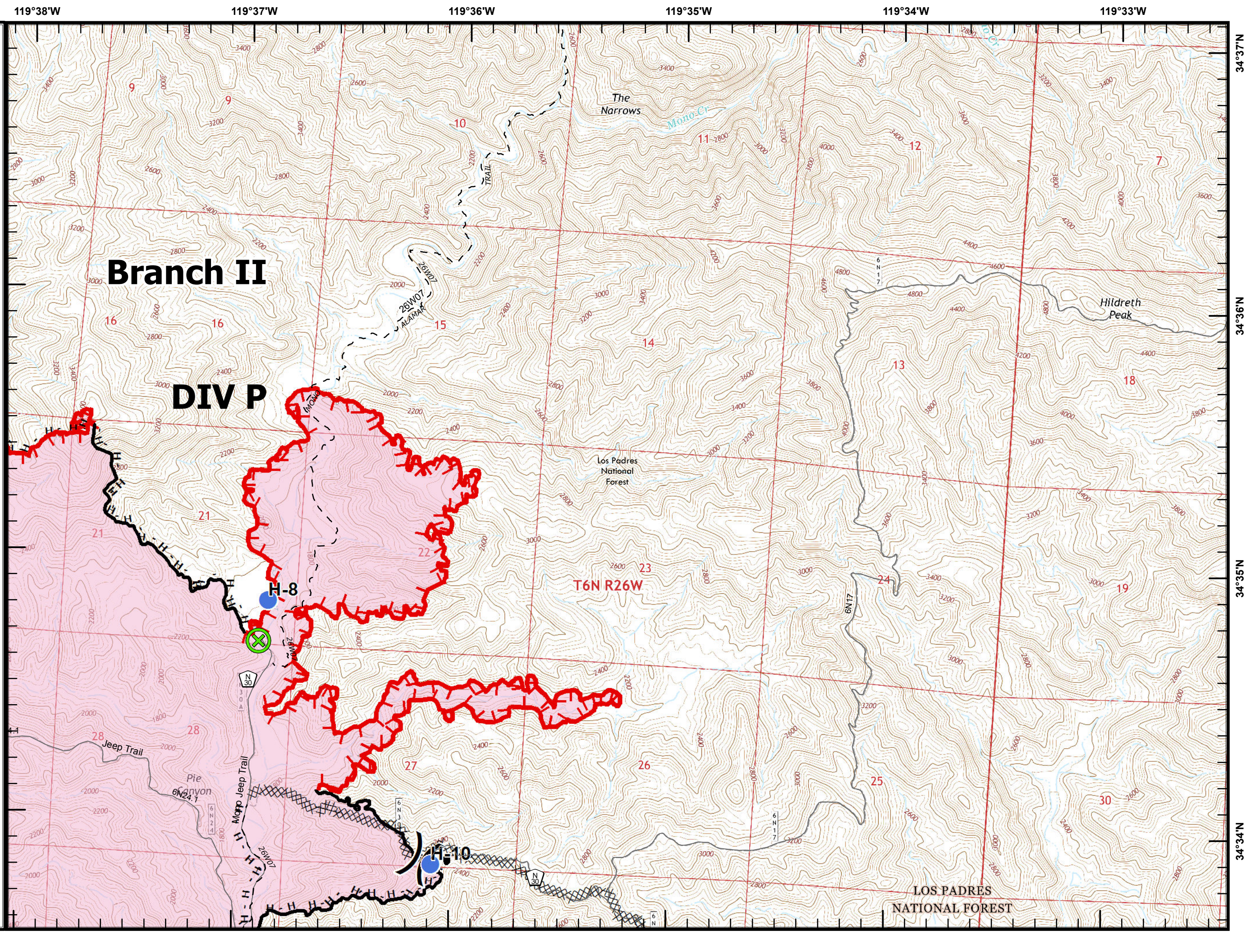
DIV P

-  Rey Fire
-  Uncontrolled Fire Edge
-  Completed Dozer Line
-  Completed Line
-  H - Hand Line
-  Division Break
-  Helispot
-  Sensitive Areas
-  Trail
-  Los Padres NF



Tile Location



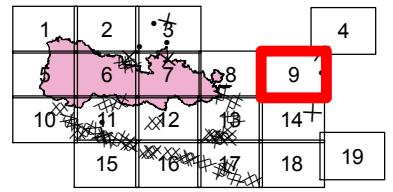
JPG
 August 28, 2016
 2043 Hours



Rey Fire
CA-LPF-002809
8/29/2016
Day
NAD83
Map Page 9

 Proposed Dozer Line
 Los Padres NF

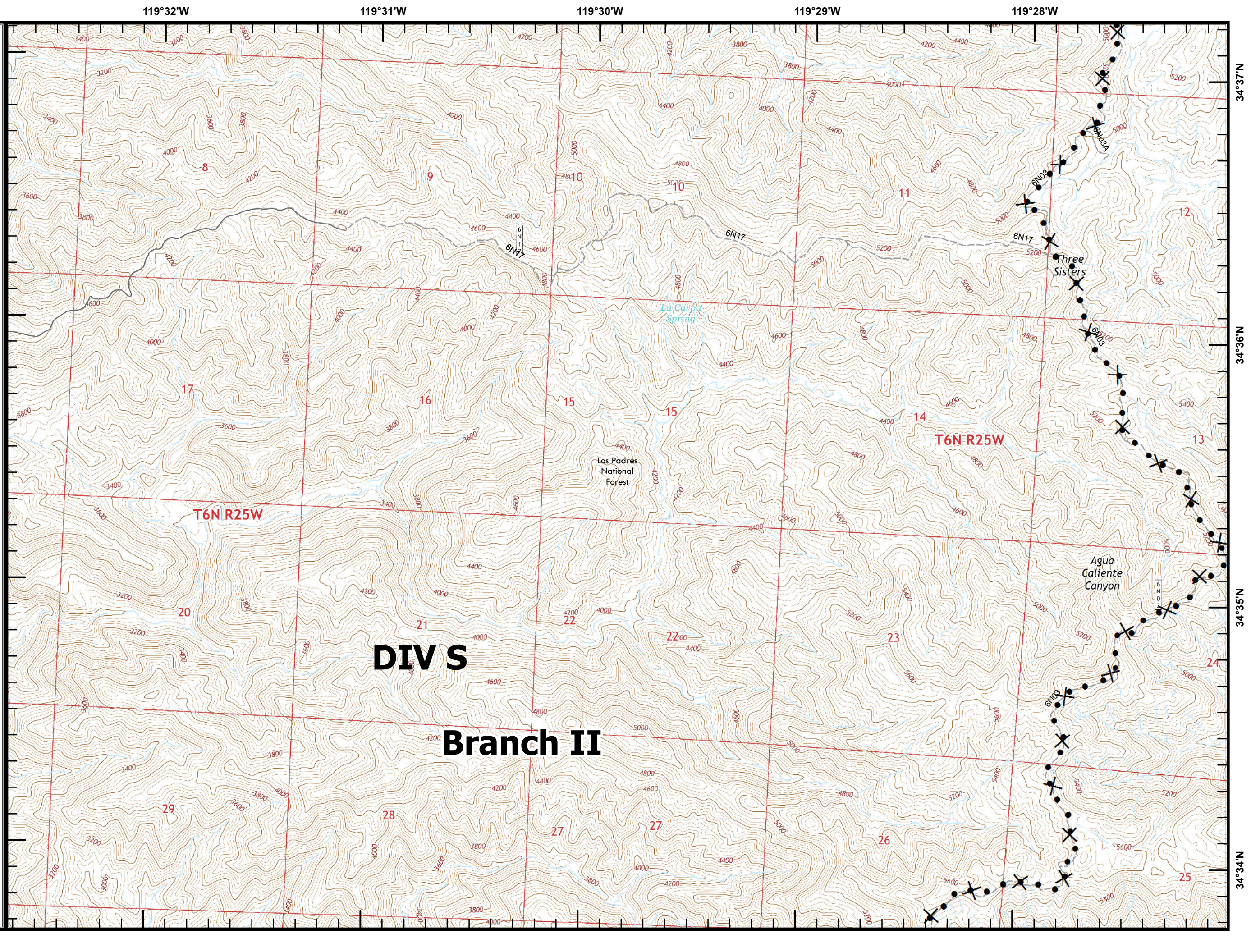
Tile Location



0 0.25 0.5
 Miles



JPG
 August 28, 2016
 2043 Hours



DIV S
Branch II

T6N R25W

T6N R25W

Agua Caliente Canyon

Three Sisters

Los Padres National Forest

La Carpa Spring

8

9

10

11

12

17

16

15

14

13

20

21

22

23

24

29

28

27

26

25

6N17

6N17

6N17

6N17

6N17

6N17

6N17

6N17

6N17

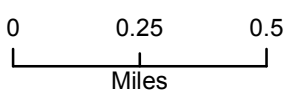
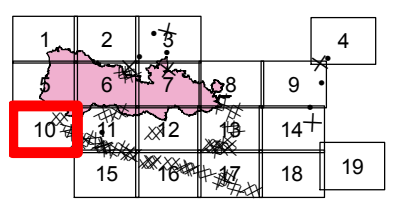
6N17

34°37'N
 34°36'N
 34°35'N
 34°34'N

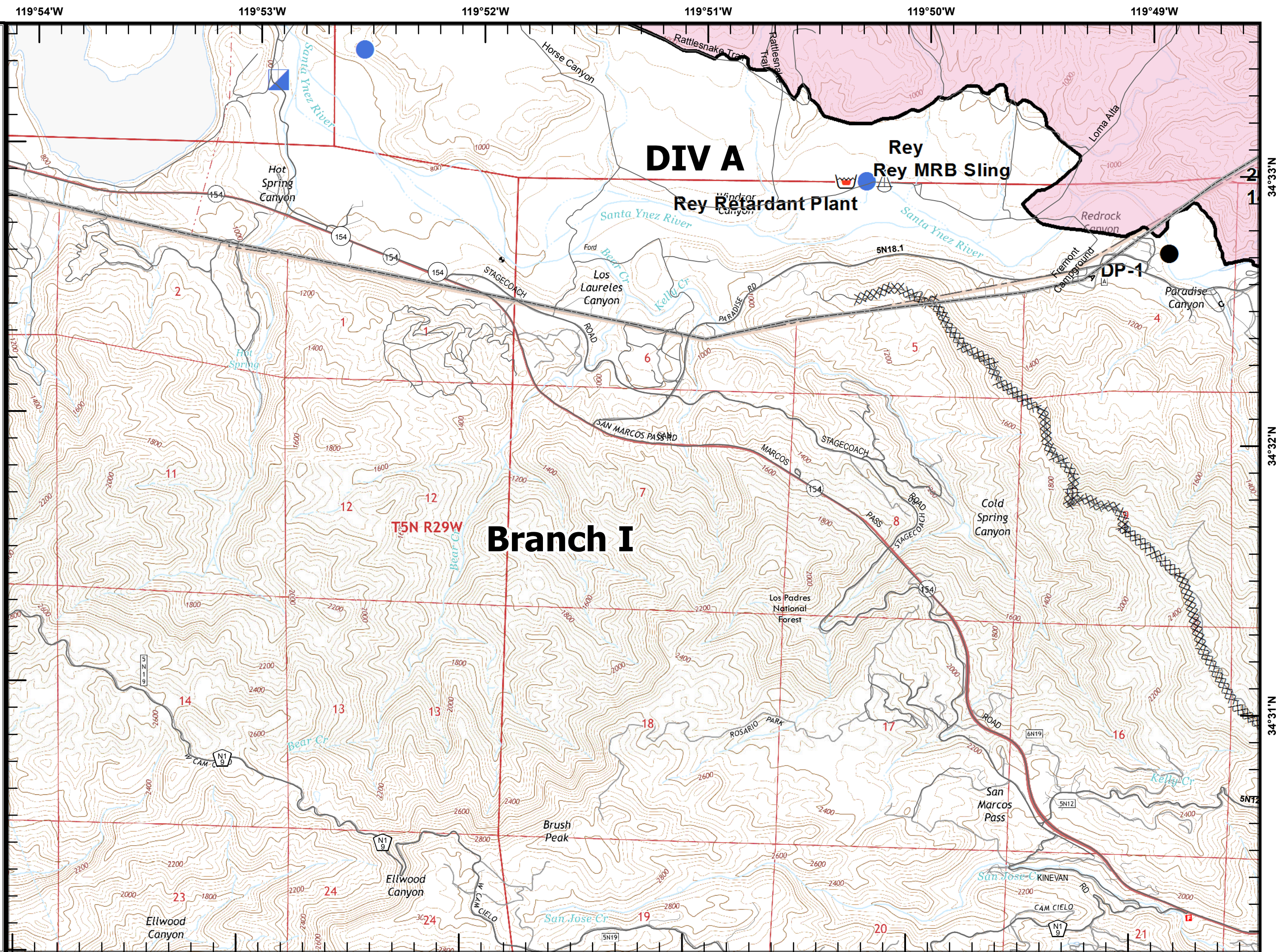
Rey Fire
CA-LPF-002809
8/29/2016
Day
NAD83
Map Page 10

-  Rey Fire
-  Completed Dozer Line
-  Completed Line
-  Drop Point
-  Helispot
-  Incident Command Post
-  Retardant/Mud Pit
-  Sling Site
-  Los Padres NF

Tile Location



JPG
 August 28, 2016
 2043 Hours

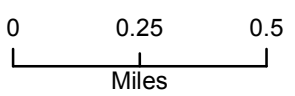
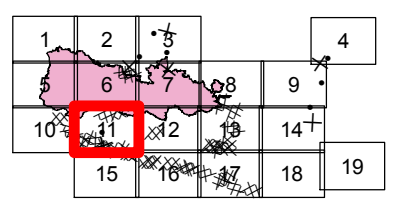


Rey Fire
CA-LPF-002809
8/29/2016
Day
NAD83
Map Page 11

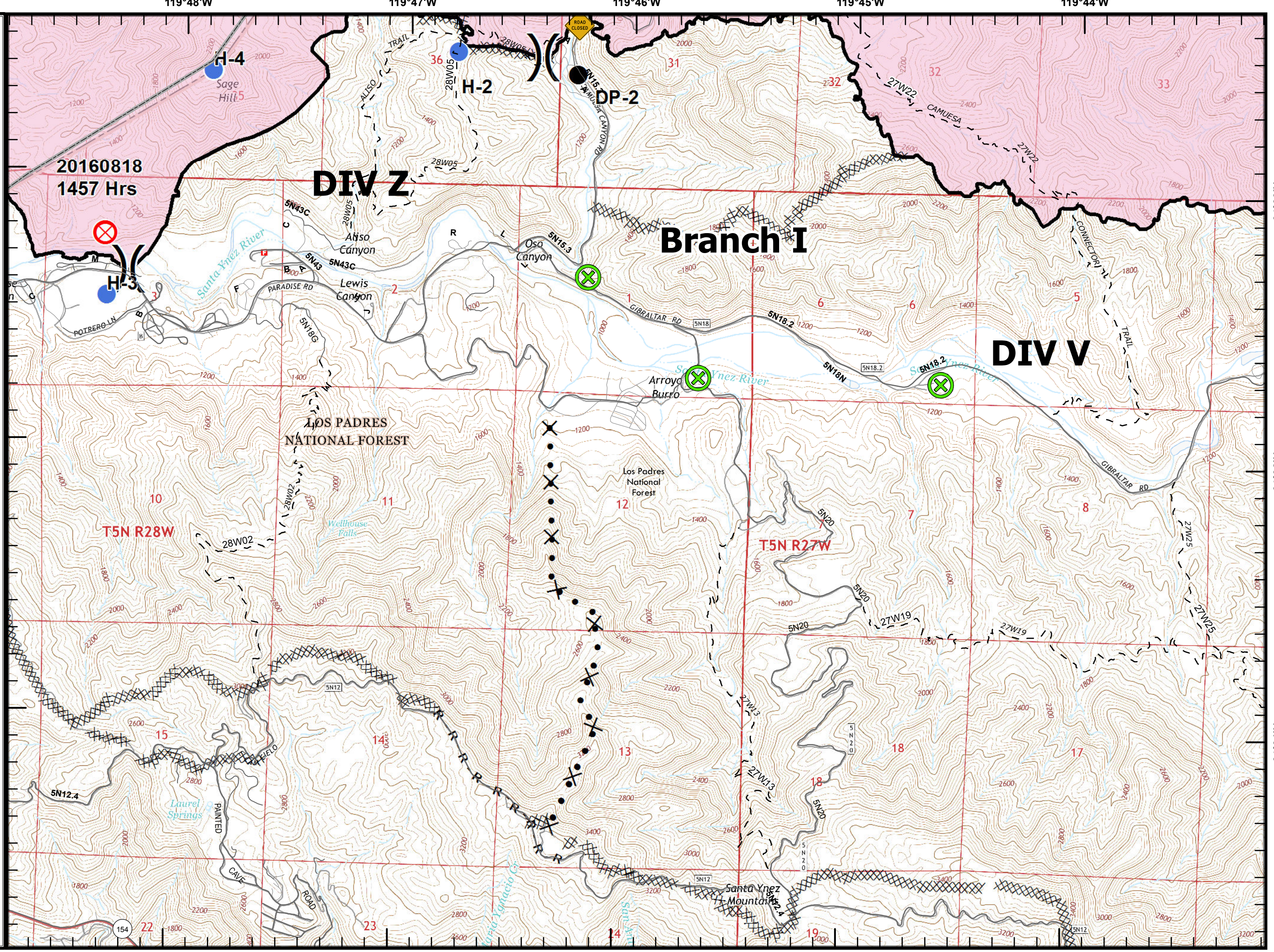
20160818
1457 Hrs

- Rey Fire
- Completed Dozer Line
- Completed Line
- Road as Completed Line
- Proposed Dozer Line
- Division Break
- Drop Point
- Fire Origin
- Helispot
- Sensitive Areas
- Road Closed
- Trail
- Los Padres NF


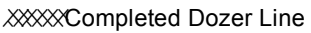
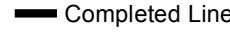






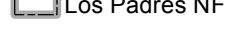
Tile Location



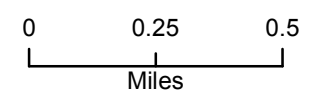
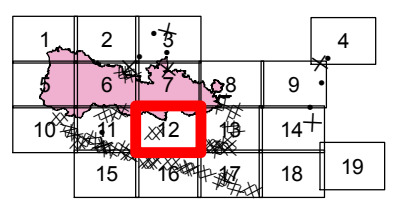
JPG
 August 28, 2016
 2043 Hours



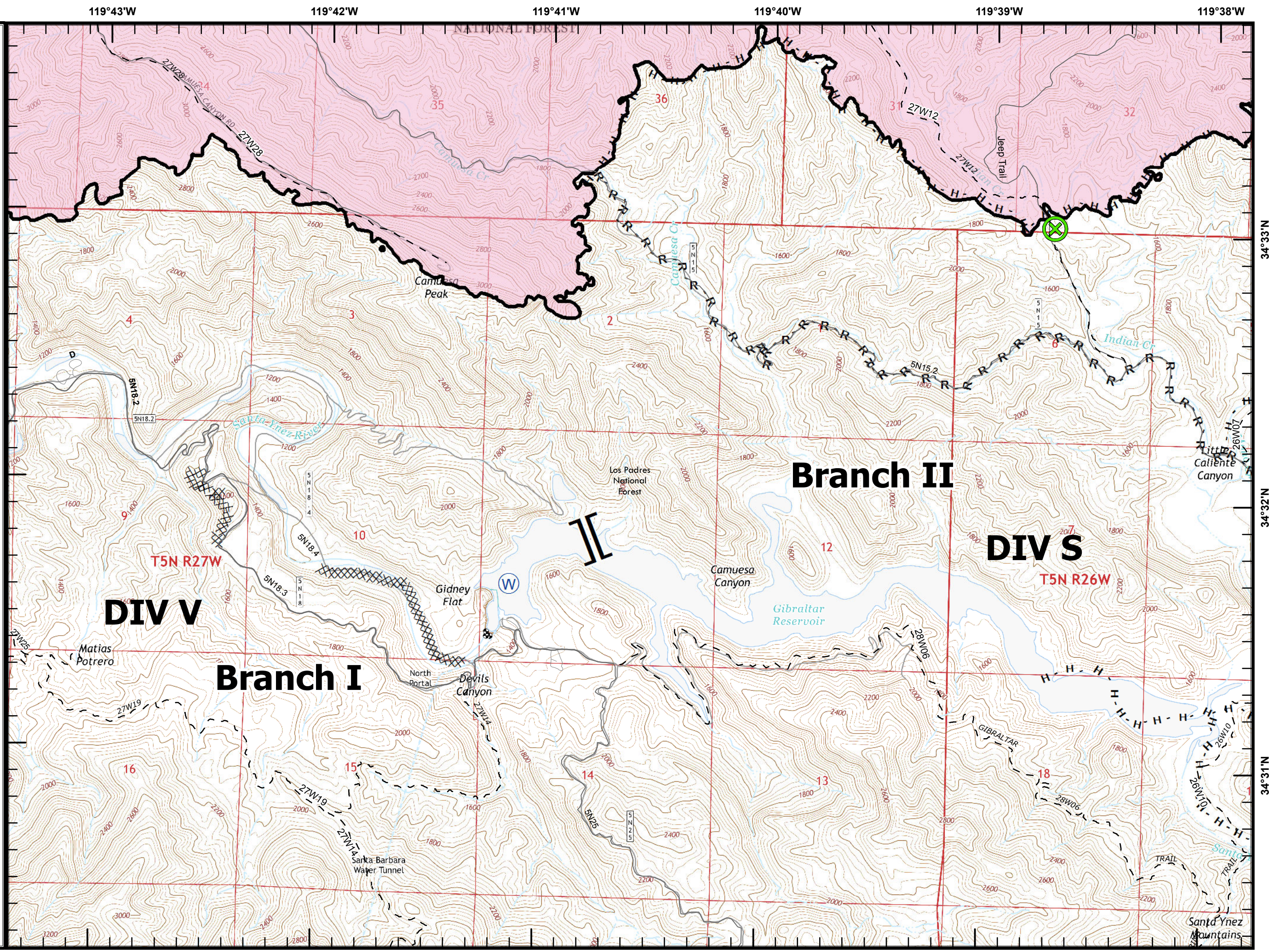
Rey Fire
CA-LPF-002809
8/29/2016
Day
NAD83
Map Page 12

-  Rey Fire
-  Completed Dozer Line
-  Completed Line
-  H - Hand Line
-  R - Road as Completed Line
-  Branch
-  Water Source
-  Sensitive Areas
-  Trail
-  Los Padres NF

Tile Location



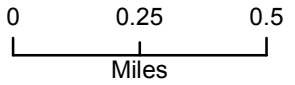
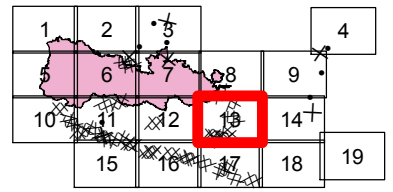
JPG
 August 28, 2016
 2043 Hours



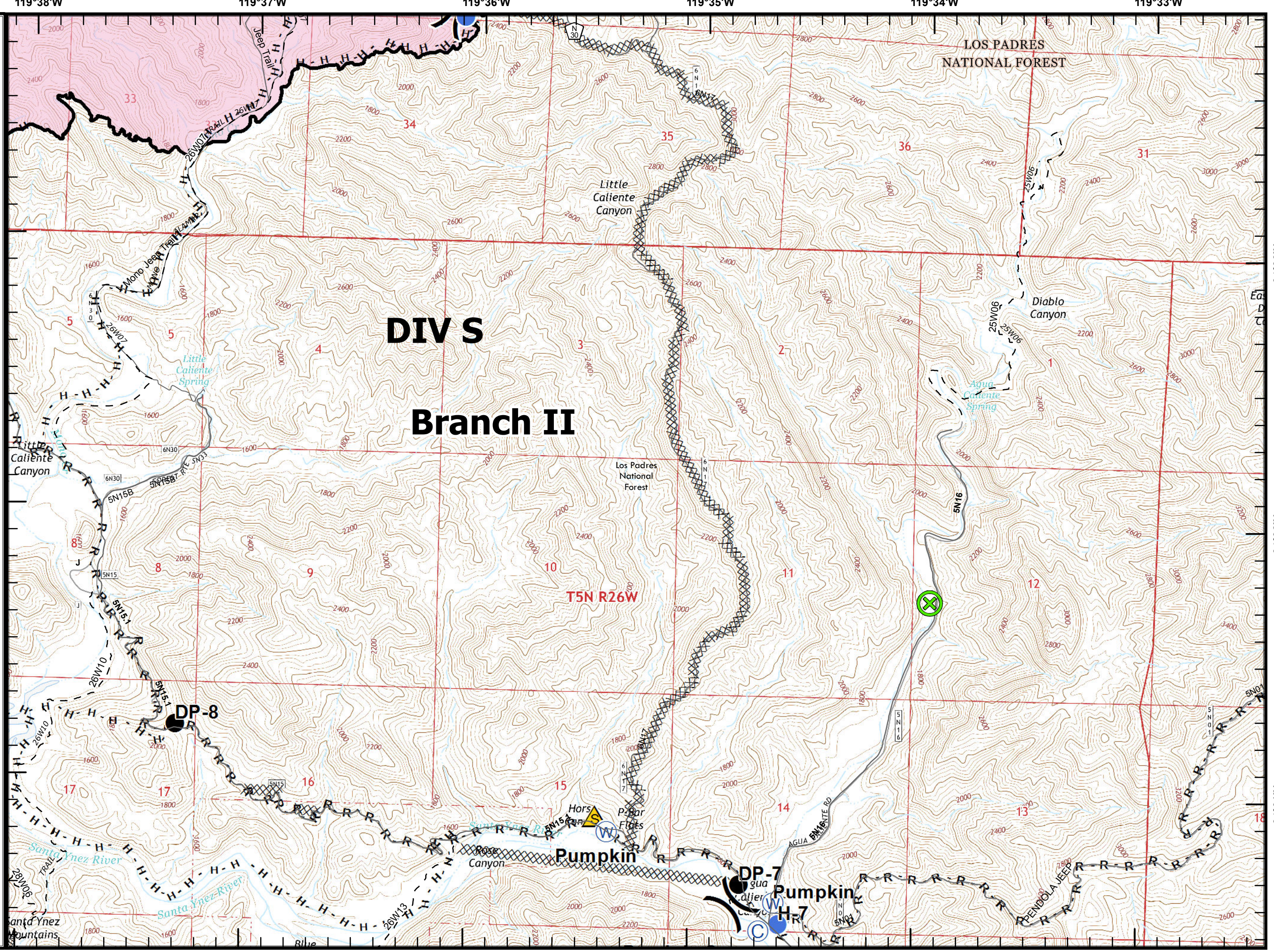
Rey Fire
CA-LPF-002809
8/29/2016
Day
NAD83
Map Page 13

- Rey Fire
- Completed Dozer Line
- Completed Line
- Hand Line
- Road as Completed Line
- Division Break
- Camp
- Drop Point
- Helispot
- Safety Zone
- Water Source
- Sensitive Areas
- Trail
- Los Padres NF

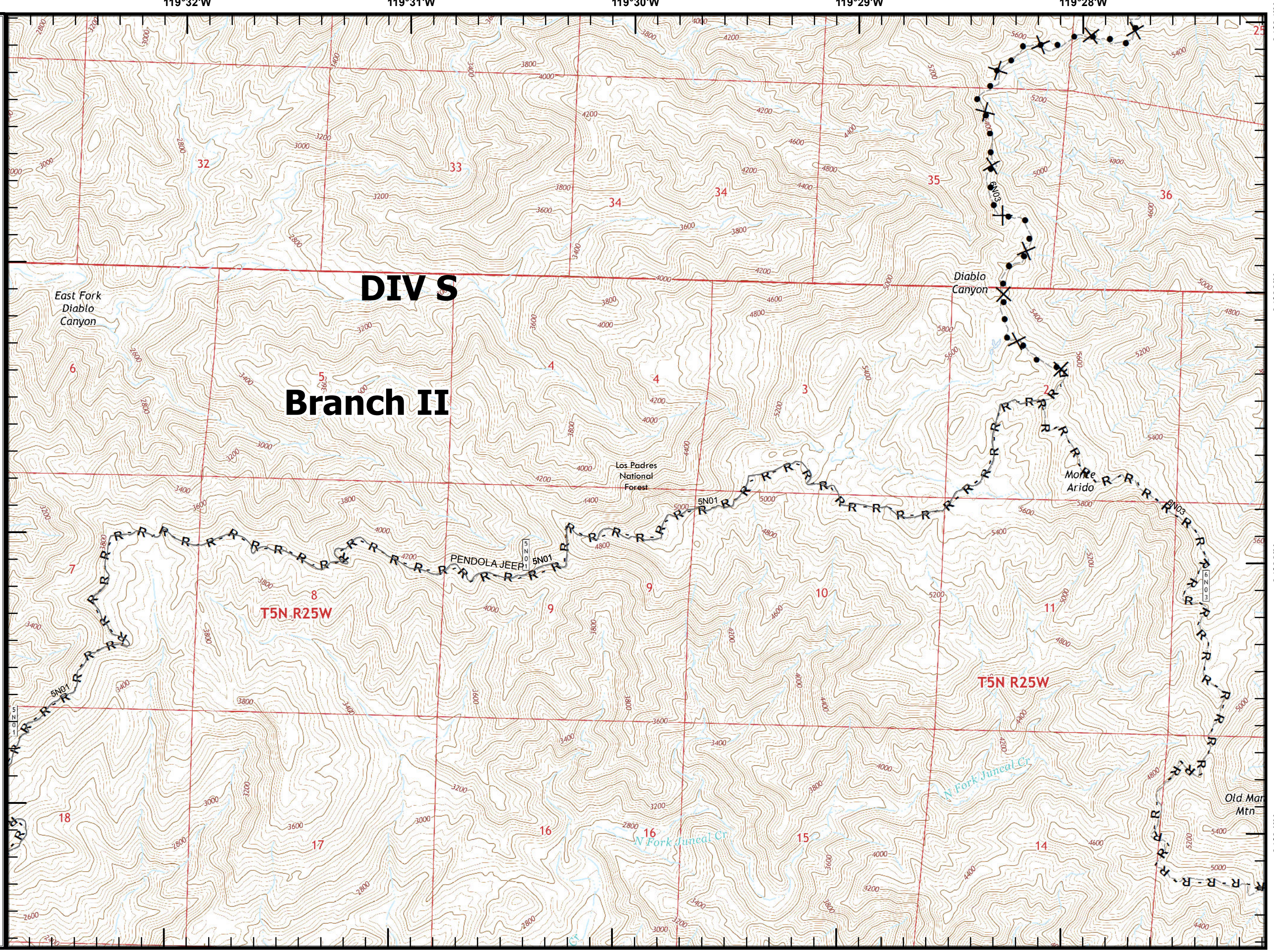
Tile Location



JPG
 August 28, 2016
 2043 Hours

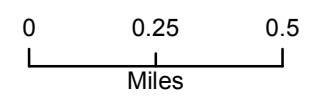
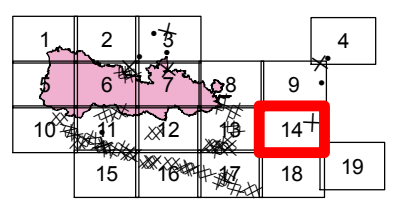


Rey Fire
CA-LPF-002809
8/29/2016
Day
NAD83
Map Page 14



- R - Road as Completed Line
- X - Proposed Dozer Line
- Los Padres NF

Tile Location



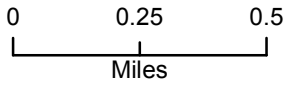
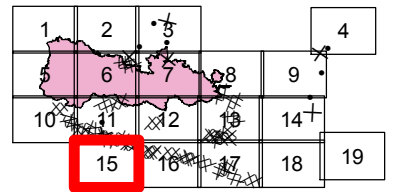
JPG
 August 28, 2016
 2043 Hours



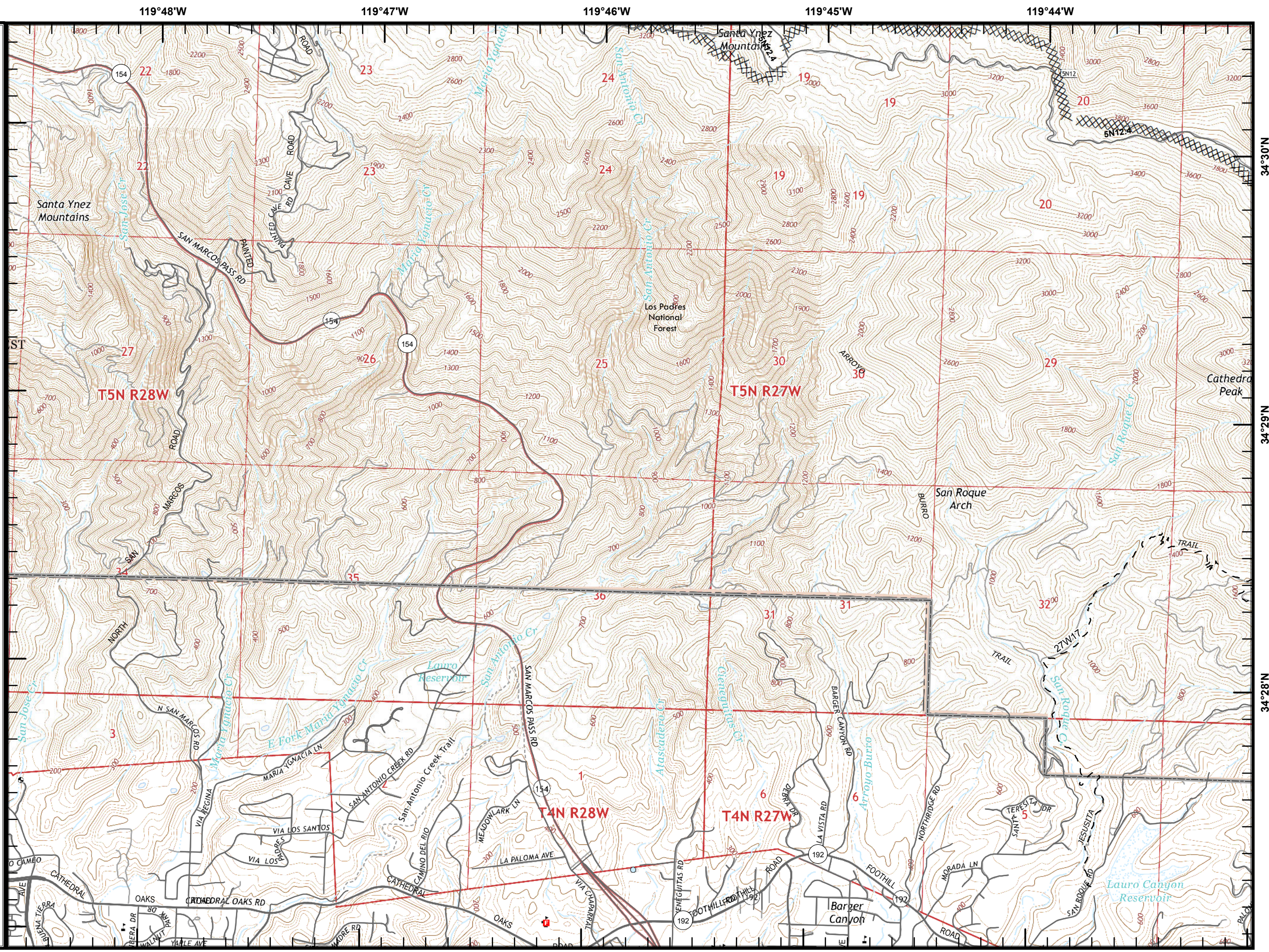
Rey Fire
CA-LPF-002809
8/29/2016
Day
NAD83
Map Page 15

- XXXXX Completed Dozer Line
- - - Trail
- ▭ Los Padres NF

Tile Location



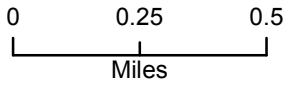
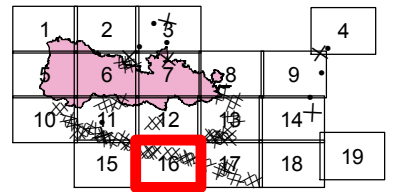
JPG
 August 28, 2016
 2043 Hours



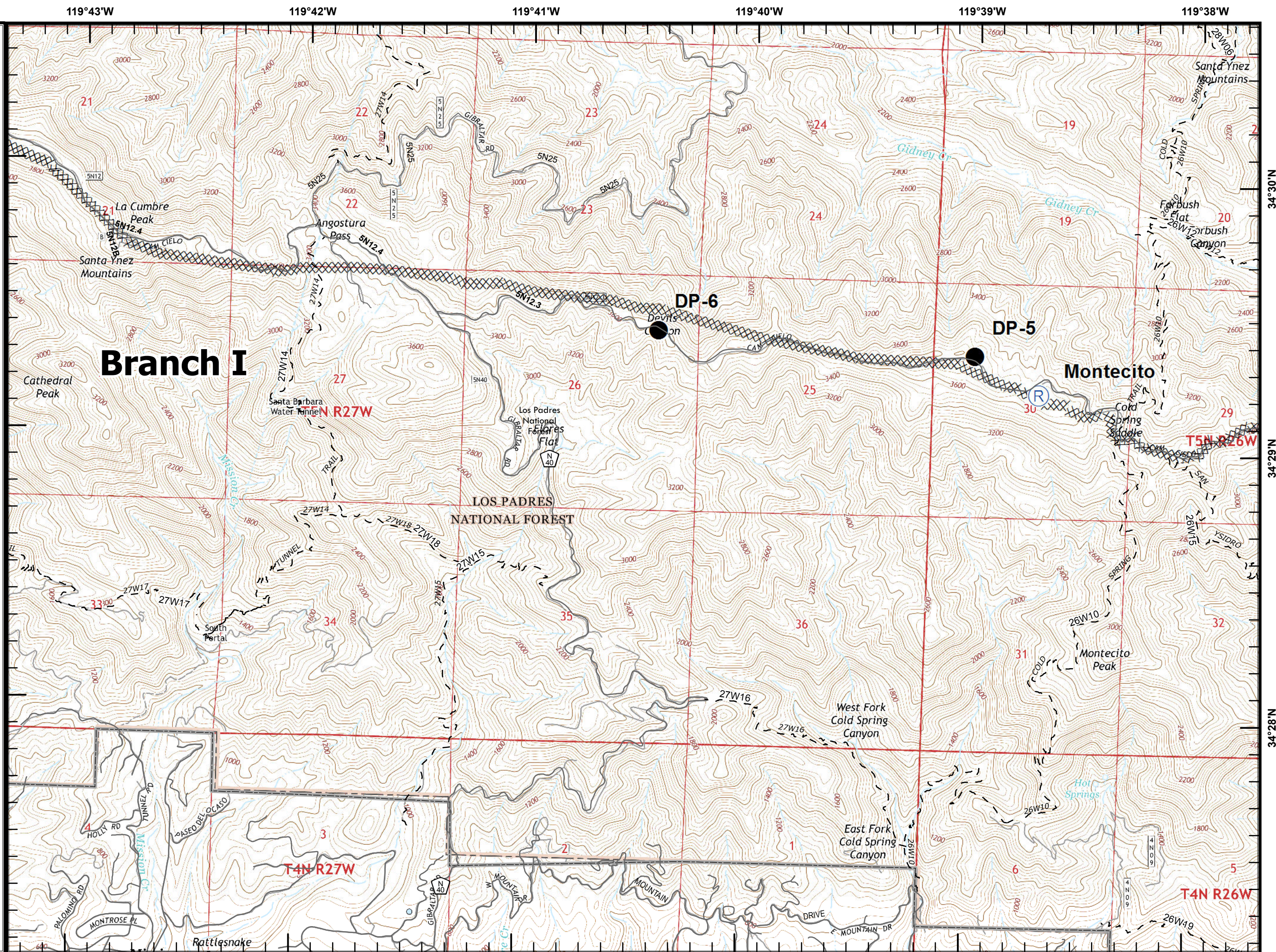
Rey Fire
CA-LPF-002809
8/29/2016
Day
NAD83
Map Page 16

- XXXXX Completed Dozer Line
- Drop Point
- Ⓡ Repeater
- - - Trail
- ▭ Los Padres NF

Tile Location



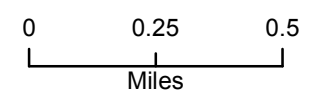
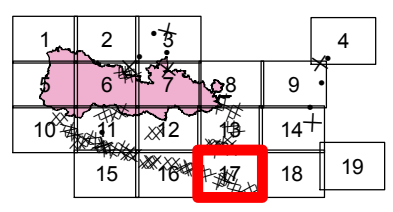
JPG
August 28, 2016
2043 Hours



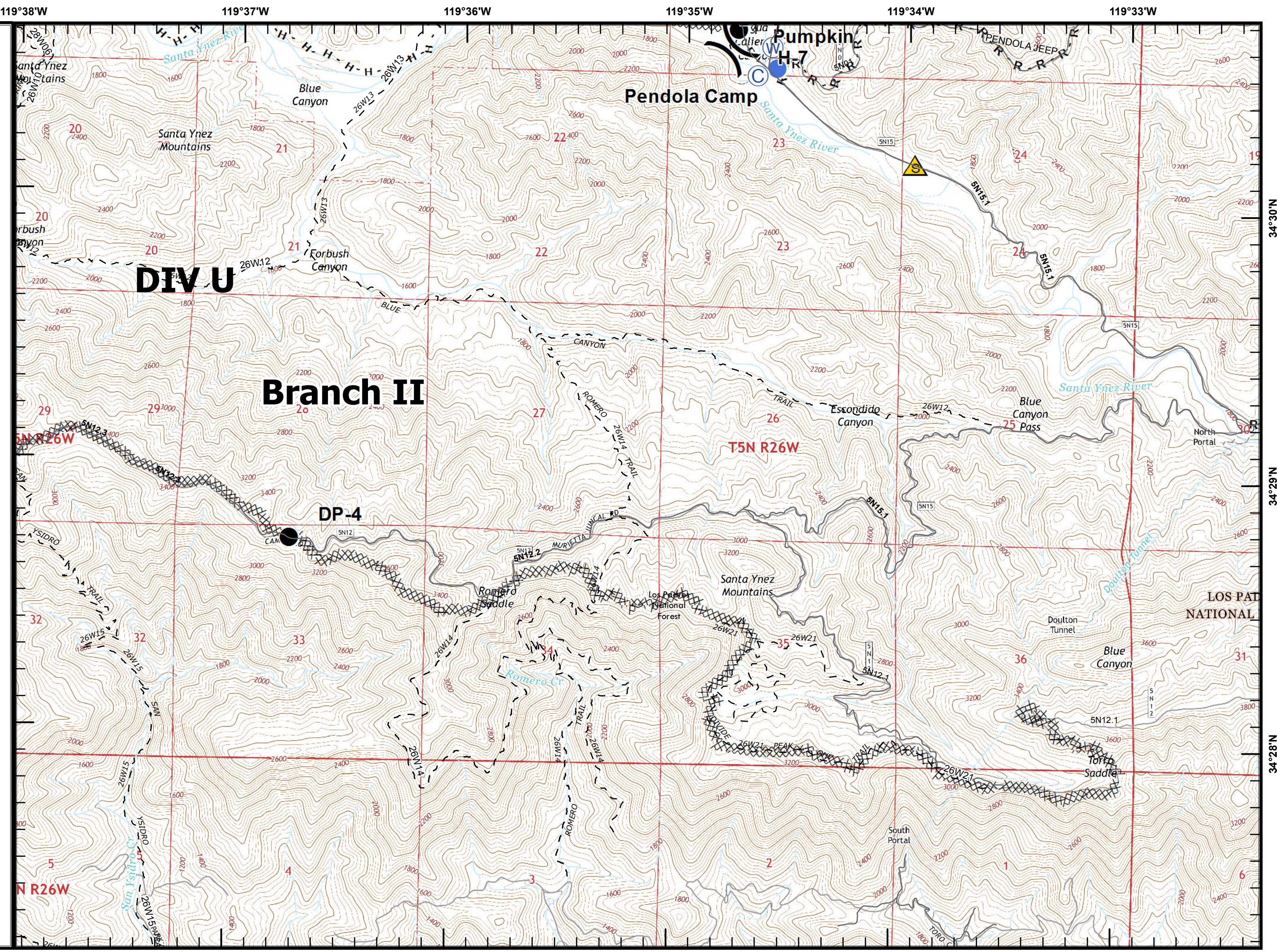
Rey Fire
CA-LPF-002809
8/29/2016
Day
NAD83
Map Page 17

- XXXXX Completed Dozer Line
- H - Hand Line
- R - Road as Completed Line
-) (Division Break
- C Camp
- Drop Point
- Helispot
- ⚠ Safety Zone
- W Water Source
- - Trail
- Los Padres NF


Tile Location



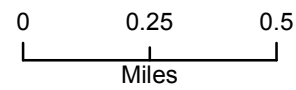
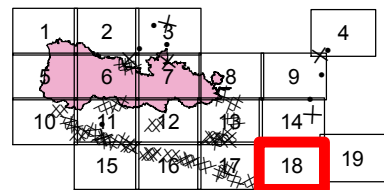
JPG
 August 28, 2016
 2043 Hours



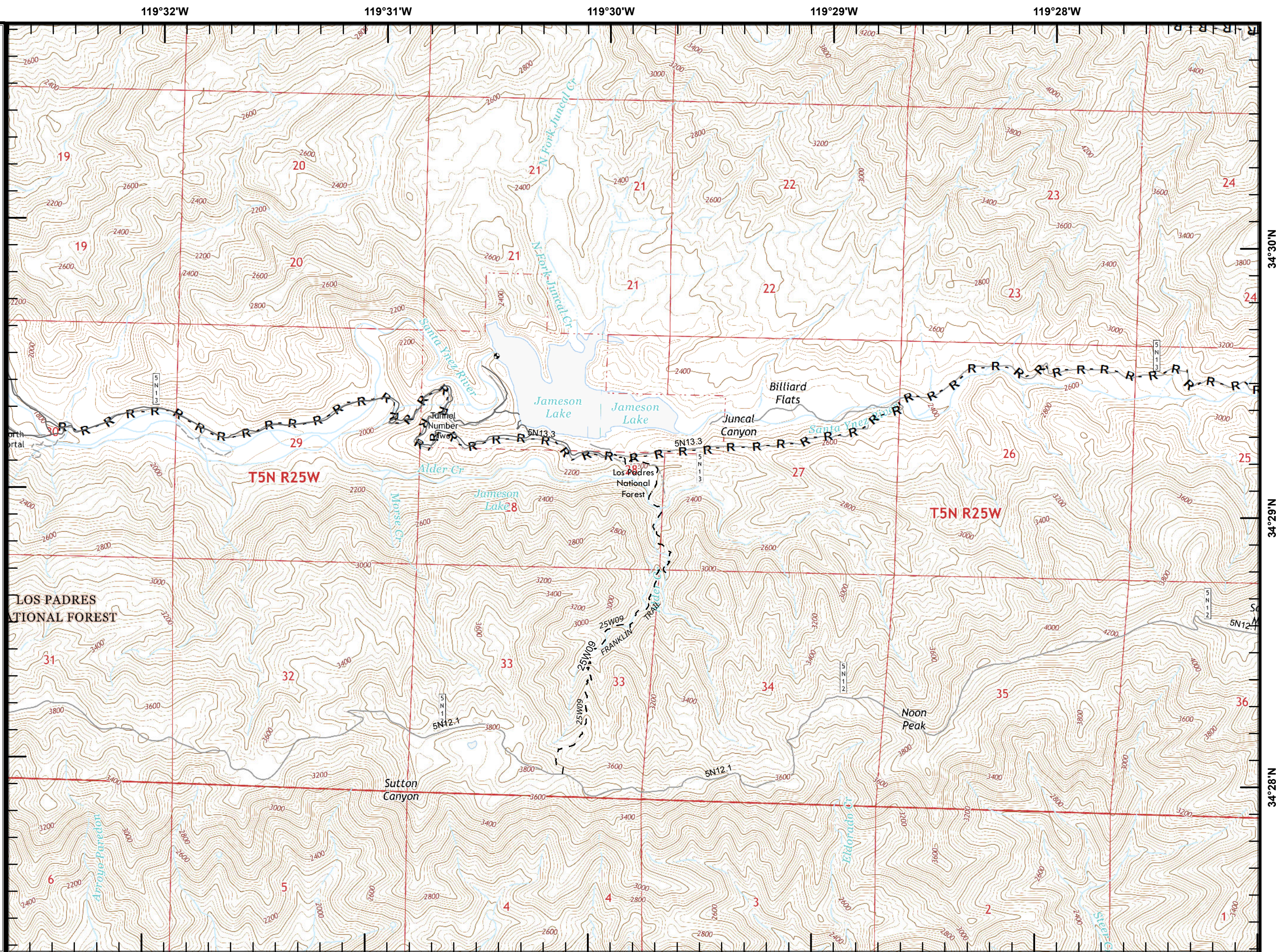
Rey Fire
CA-LPF-002809
8/29/2016
Day
NAD83
Map Page 18

R - Road as Completed Line
 - - Trail
 Los Padres NF


Tile Location



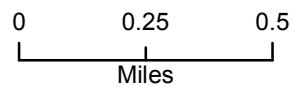
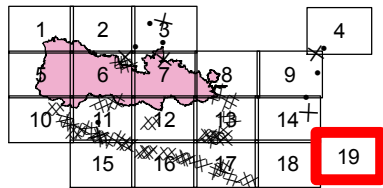
JPG
 August 28, 2016
 2043 Hours



Rey Fire
CA-LPF-002809
8/29/2016
Day
NAD83
Map Page 19

- R - Road as Completed Line
- - Trail
-  Los Padres NF

Tile Location



JPG
August 28, 2016
20:43 Hours

