
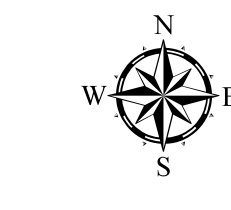
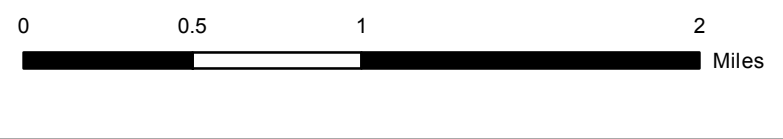



| | | | | | | | | |
|---|---|---|---|---|---|--|---|---|
|  REY FIRE CA-LPF-002809 August 30, 2016 0600 OPERATIONS and SUPPRESSION REPAIR <small>Approximate Fire Perimeter as of 8/29/2016 @ 2052</small> | SUPPRESSION REPAIR STATUS as of 8/29/2016 @ 2200 Repair Needed Repair In Progress Repair Completed | Rey Fire Branch Break Division Break Sensitive Area Avoid or Minimize Uncontrolled Fire Edge Contained Fire Edge Hand Line Road as Completed Line Completed Dozer Line Chipping/Mastication Fence Incident Command Post Camp | Staging Area Drop Point Helispot Sling Site Mobile Redardant Base Water Source Repeater Safety Zone Other | National Forest Boundary Wilderness Boundary Private Land within Forest Boundary Historic Fire | VETS Infrared as of 8/28/2016 @ 1645 Hotspot - Significant Priority Hotspot - Moderate Priority Live Fire | NIROPS Infrared Perimeter as of 8/29/2016 @ 2052 Heat Perimeter Intense Heat Scattered Heat Isolated Heat Sources |  80 ft Contours NAD 83 UTM Zone 11  0 0.5 1 2 Miles |  |
|---|---|---|---|---|---|--|---|---|