



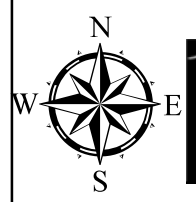



Rey Fire CA-LPF-002809 Infrared Heat Sources

1:93,000

-  Heat Perimeter
-  Intense Heat Areas
-  Scattered Heat Areas
-  Isolated Heat Sources

GCS North American 1983



Source: Esri, DigitalGlobe, GeoEye, Earthstar Geographics, CNES/Airbus DS, USDA, USGS, AEX, Getmapping, Aerogrid, IGN, IGP, swisstopo, and the GIS User Community

IR Interpreter: Brian Monroe
IR interpreted acres: xx,xxx
Date:08/29/2016
Time received the Image: 0128 hrs