





ROBLAR FIRE CA-MCP-002125

Infrared Interpretation
Date of Imagery: 7/23/2016 0200 PDT
Heat Perimeter: 1,499 Acres



-  Heat Perimeter
 -  Scattered Heat
 -  Isolated Heat Sources
- IRIN: Kurt Teuber



Source: Esri, DigitalGlobe, GeoEye, I-cubed, USDA, USGS, AEX, Getmapping, Aerogrid, IGN, IGP, swisstopo, and the GIS User Community