

# IAP MAP

## Cedar Incident

### CA-SQF-002595

### August 21, 2016

### Day Shift

### Page G15

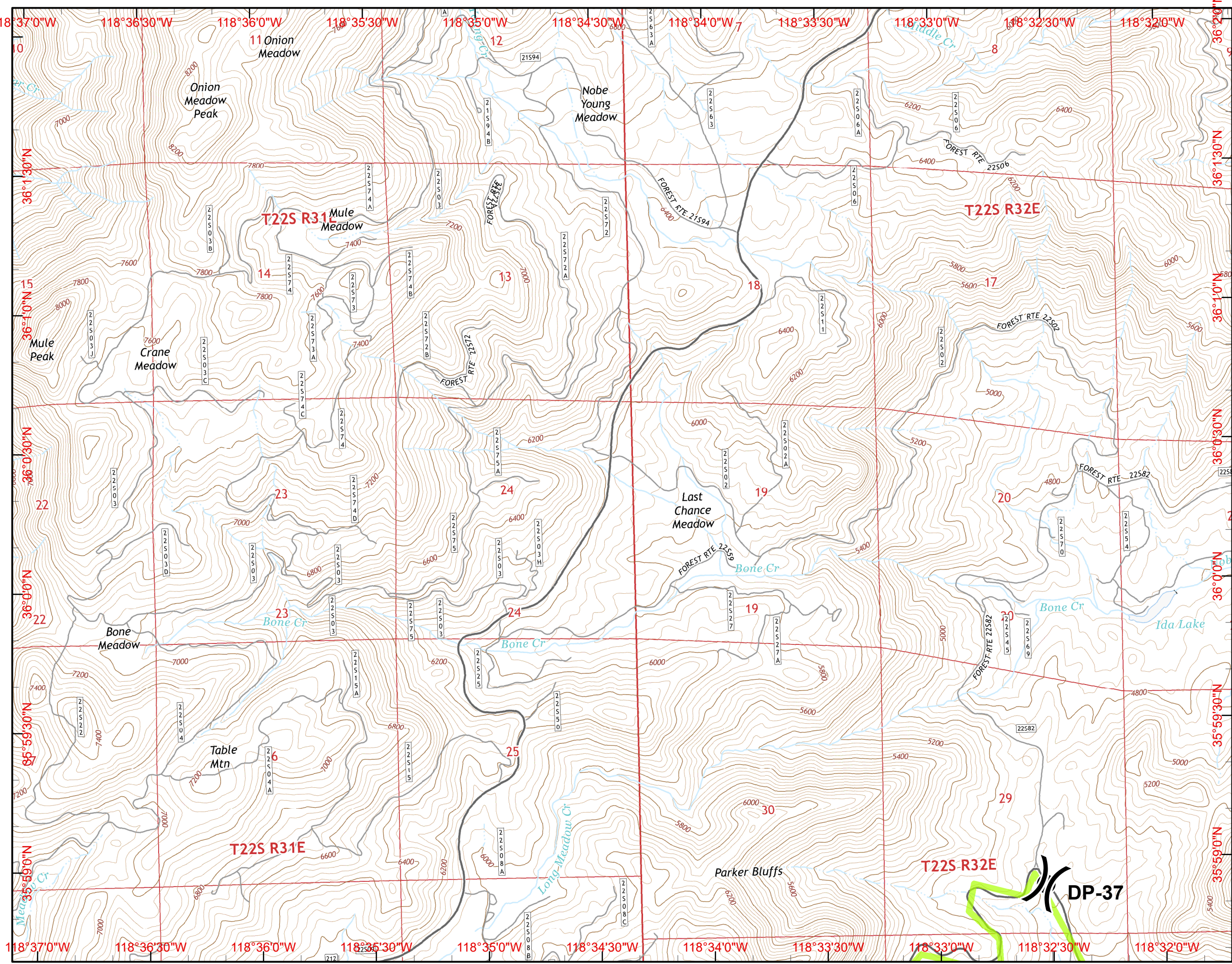
G13	G14	G15	G16	G17
H13	H14	H15	H16	H17
I13	I14	I15	I16	I17
J13	J14	J15	J16	J17

-  Lakelsabella
-  Division
-  Branch
-  Drop Point
-  Incident Command Post
-  Dip Site
-  Uncontrolled Fire Edge
-  Completed Dozer Line
-  Completed Line
- Planning Lines**
- Name**
-  Alternate North
-  Primary

1 Miles



NAD83 UTM 11N  
Created on Saturday Aug 20, 2016



# IAP MAP

## Cedar Incident







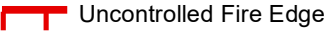
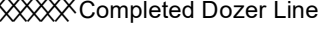

### CA-SQF-002595

#### August 21, 2016

#### Day Shift

#### Page H14

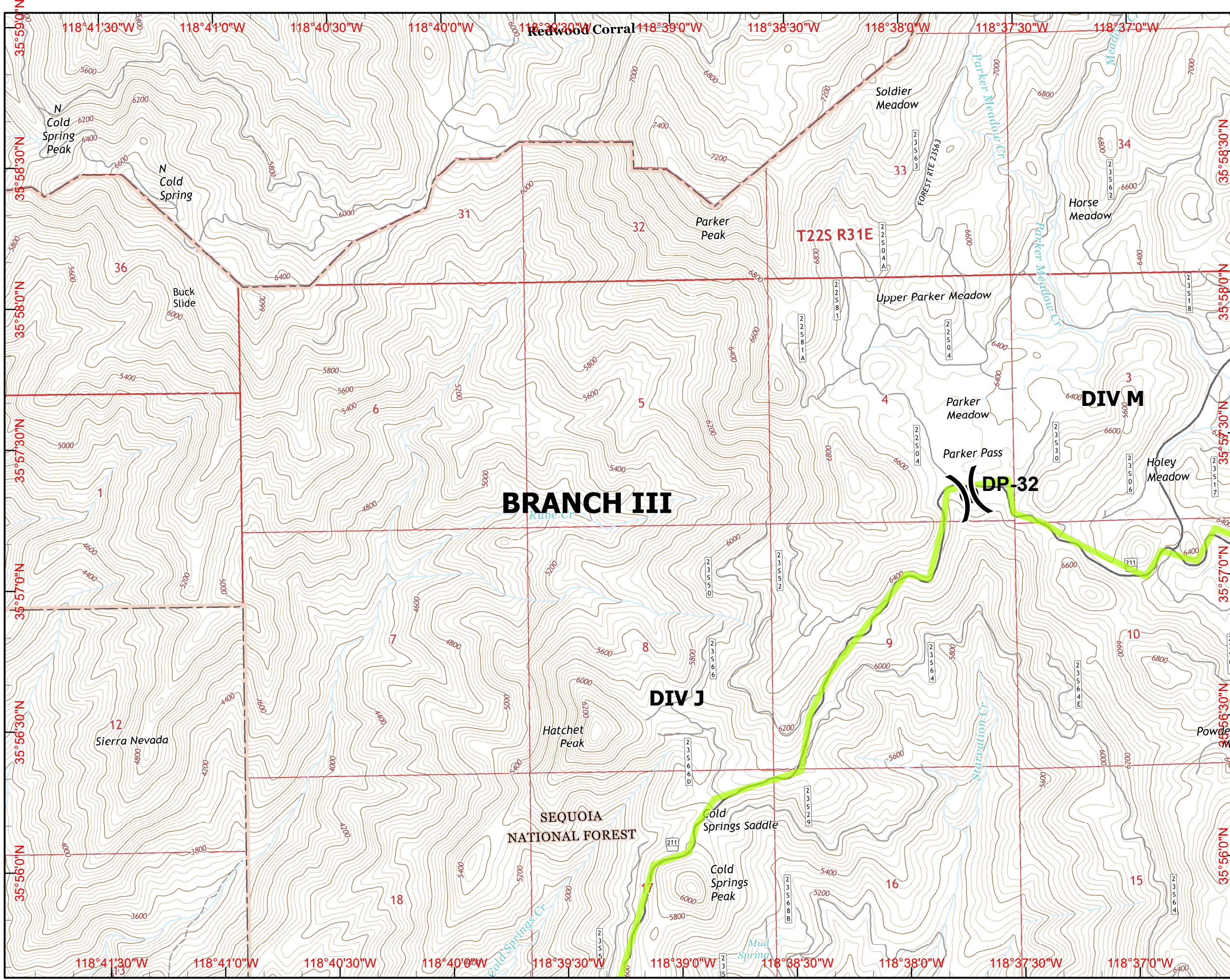
G13	G14	G15	G16	G17
H13	H14	H15	H16	H17
I13	I14	I15	I16	I17
J13	J14	J15	J16	J17
K13	K14	K15	K16	K17

-  Lakelsabella
-  Division
-  Branch
-  Drop Point
-  Incident Command Post
-  Dip Site
-  Uncontrolled Fire Edge
-  Completed Dozer Line
-  Completed Line
- Planning Lines**
- Name**
-  Alternate North
-  Primary

1 Miles






NAD83 UTM 11N  
Created on Saturday Aug 20, 2016



**IAP MAP**  
**Cedar Incident**  
**CA-SQF-002595**  
**August 21, 2016**  
**Day Shift**  
**Page H15**

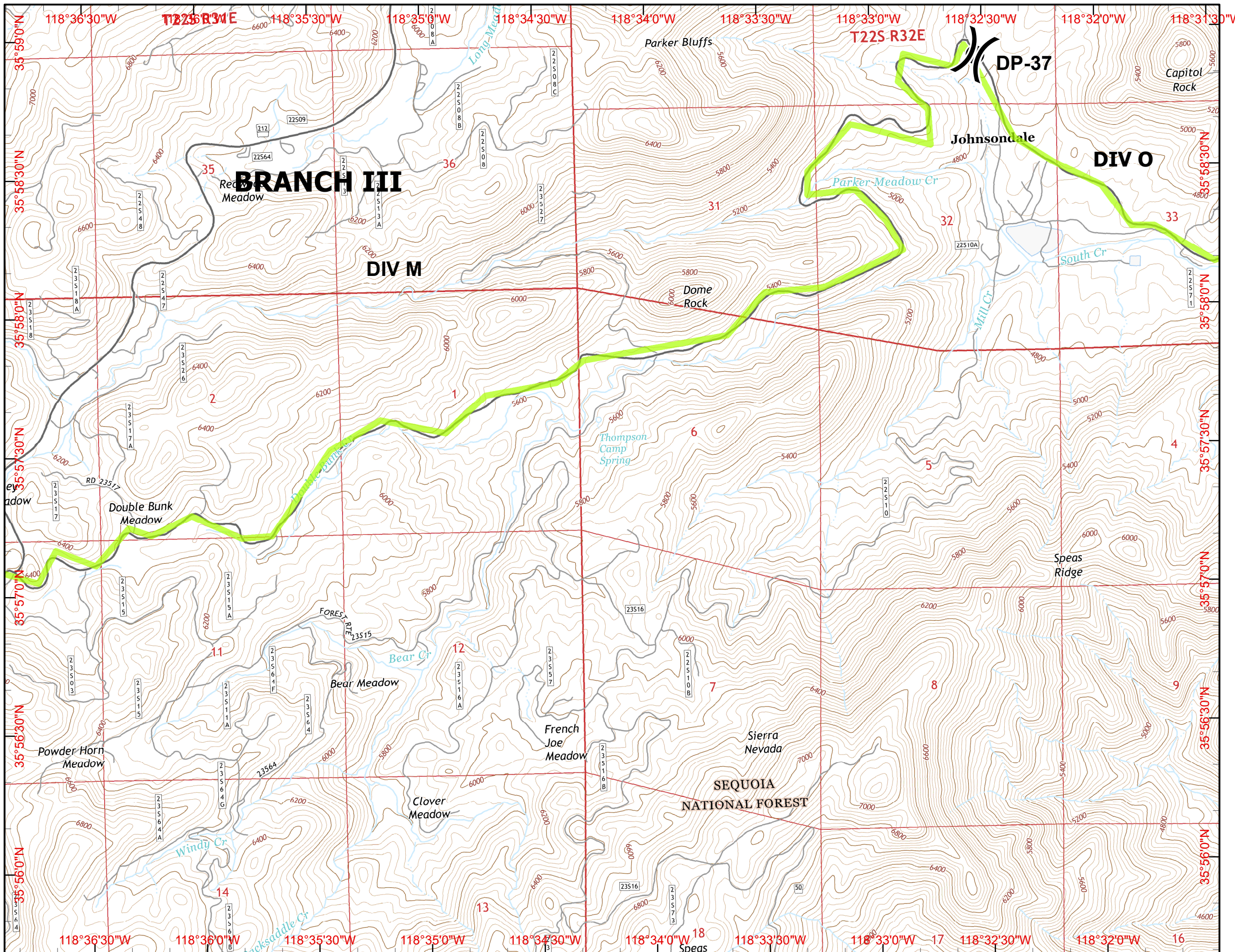
G13	G14	G15	G16	G17
H13	H14	H15	H16	H17
I13	I14	I15	I16	I17
J13	J14	J15	J16	J17
K13	K14	K15	K16	K17

-  Lakelsabella
-  Division
-  Branch
-  Drop Point
-  Incident Command Post
-  Dip Site
-  Uncontrolled Fire Edge
-  Completed Dozer Line
-  Completed Line
- Planning Lines**
- Name**
-  Alternate North
-  Primary

1 Miles

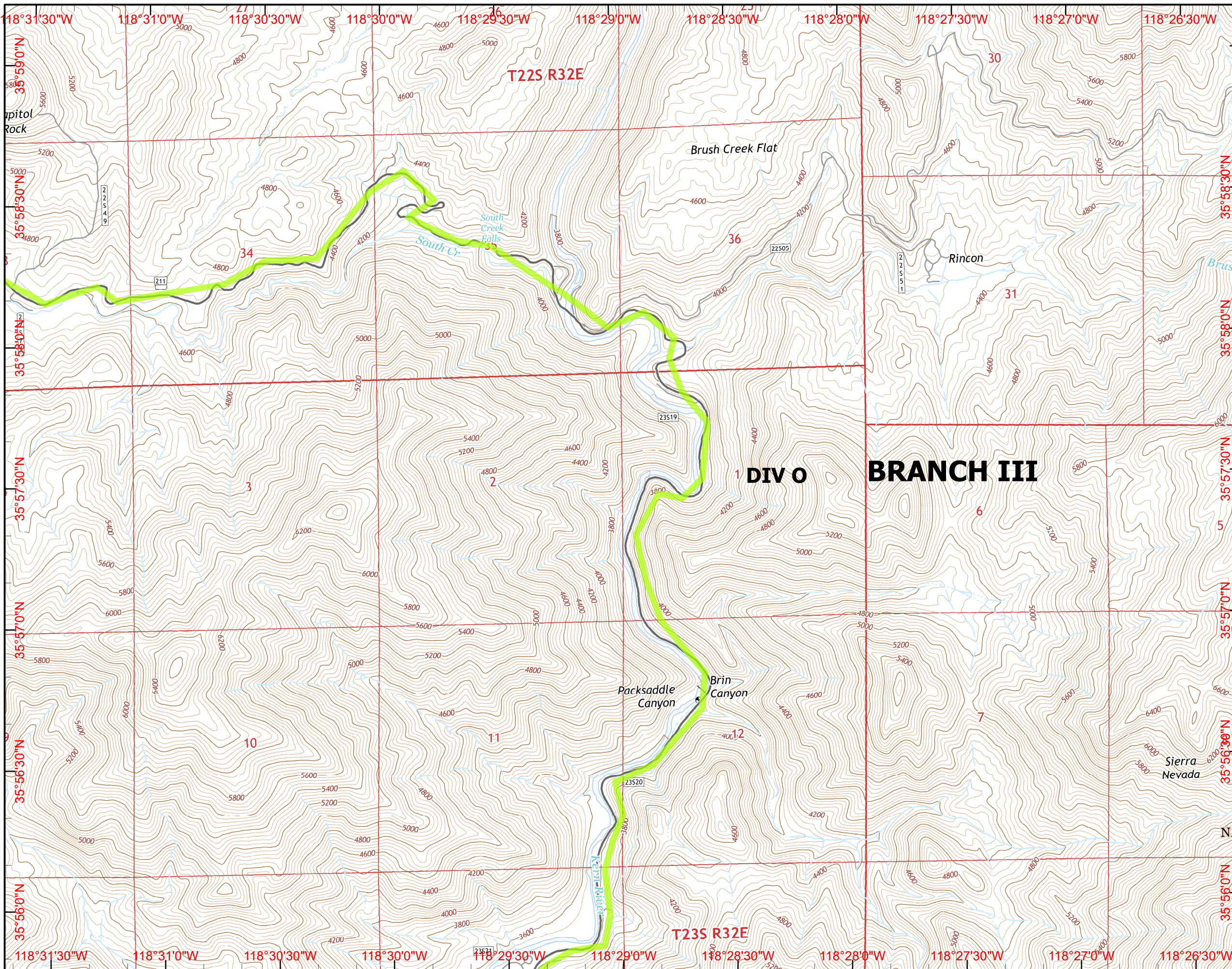


NAD83 UTM 11N  
 Created on Saturday Aug 20, 2016



**IAP MAP**  
**Cedar Incident**  
**CA-SQF-002595**  
**August 21, 2016**  
**Day Shift**  
**Page H16**

	G14	G15	G16	G17
H13	H14	H15	H16	H17
I13	I14	I15	I16	I17
J13	J14	J15	J16	J17
K13	K14	K15	K16	K17



- Lakelsabella
- Division
- Branch
- Drop Point
- Incident Command Post
- Dip Site
- Uncontrolled Fire Edge
- Completed Dozer Line
- Completed Line
- Planning Lines**
- Name**
- Alternate North
- Primary

1 Miles



NAD83 UTM 11N  
 Created on Saturday Aug 20, 2016












# IAP MAP

## Cedar Incident

CA-SQF-002595  
August 21, 2016  
Day Shift  
Page I14

G13	G14	G15	G16	G17
H13	H14	H15	H16	H17
I13	I14	I15	I16	I17
J13	J14	J15	J16	J17
K13	K14	K15	K16	K17
L13	L14	L15	L16	L17

-  Lakelsabella
-  Division
-  Branch
-  Drop Point
-  Incident Command Post
-  Dip Site

-  Uncontrolled Fire Edge
-  Completed Dozer Line
-  Completed Line

### Planning Lines

#### Name

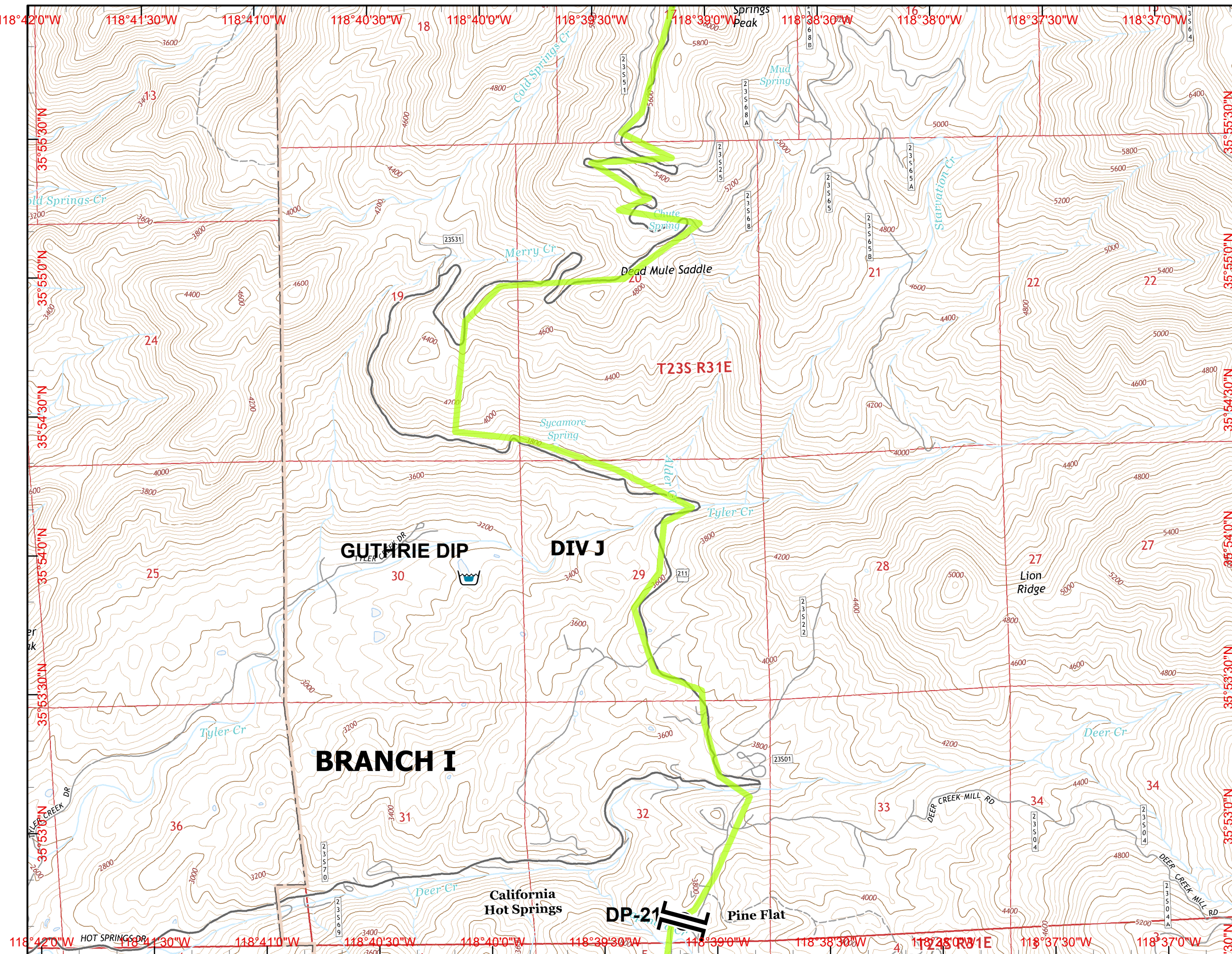
-  Alternate North
-  Primary

1 Miles



NAD83 UTM 11N

Created on Saturday Aug 20, 2016



# IAP MAP

## Cedar Incident

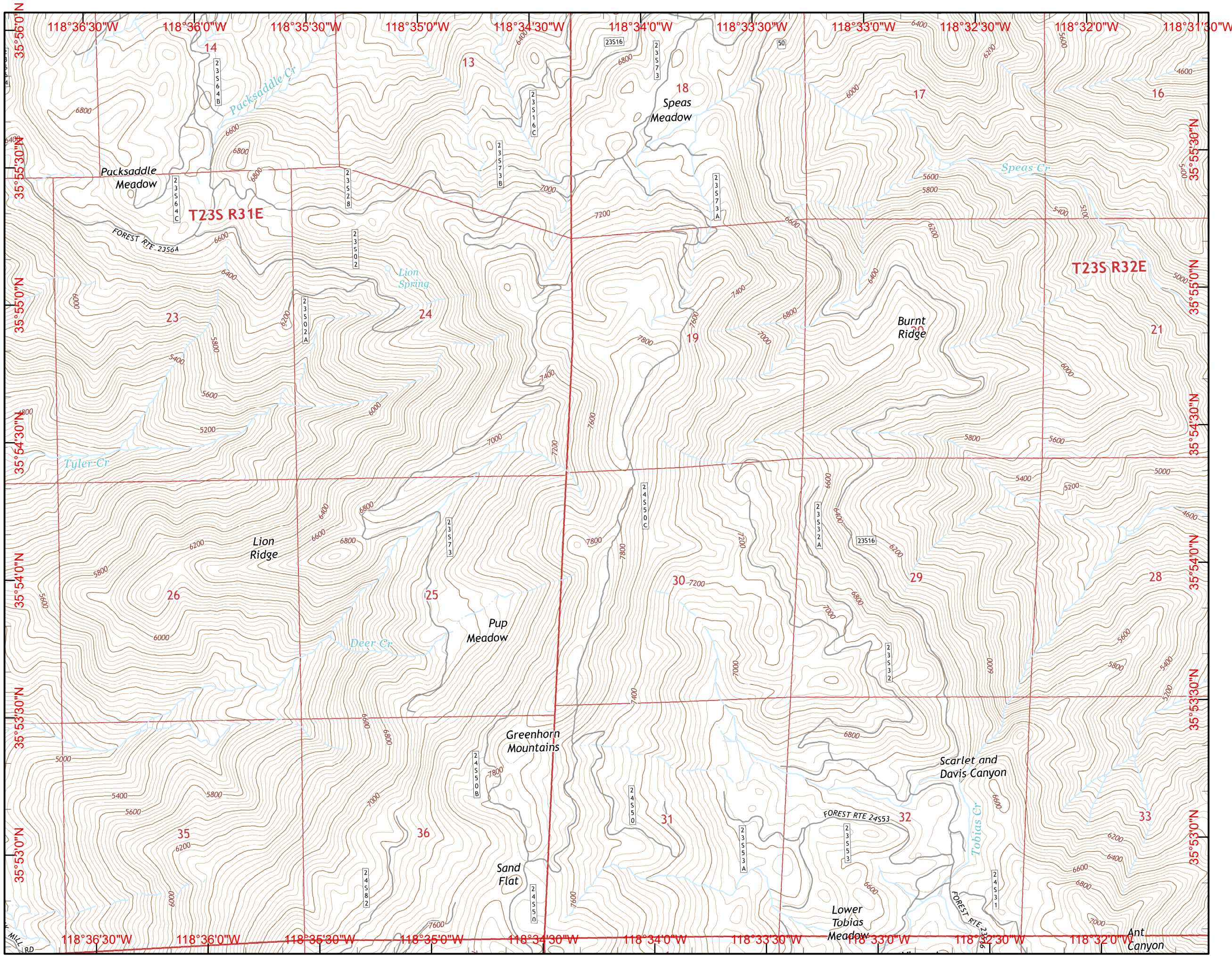
### CA-SQF-002595

#### August 21, 2016

#### Day Shift

#### Page I15

G13	G14	G15	G16	G17
H13	H14	H15	H16	H17
I13	I14	I15	I16	I17
J13	J14	J15	J16	J17
K13	K14	K15	K16	K17
L13	L14	L15	L16	L17



- Lakelsabella
- Division
- Branch
- Drop Point
- Incident Command Post
- Dip Site

- Uncontrolled Fire Edge
- Completed Dozer Line
- Completed Line

- Planning Lines**
- Name**
- Alternate North
  - Primary

1 Miles



NAD83 UTM 11N  
Created on Saturday Aug 20, 2016



# IAP MAP

## Cedar Incident

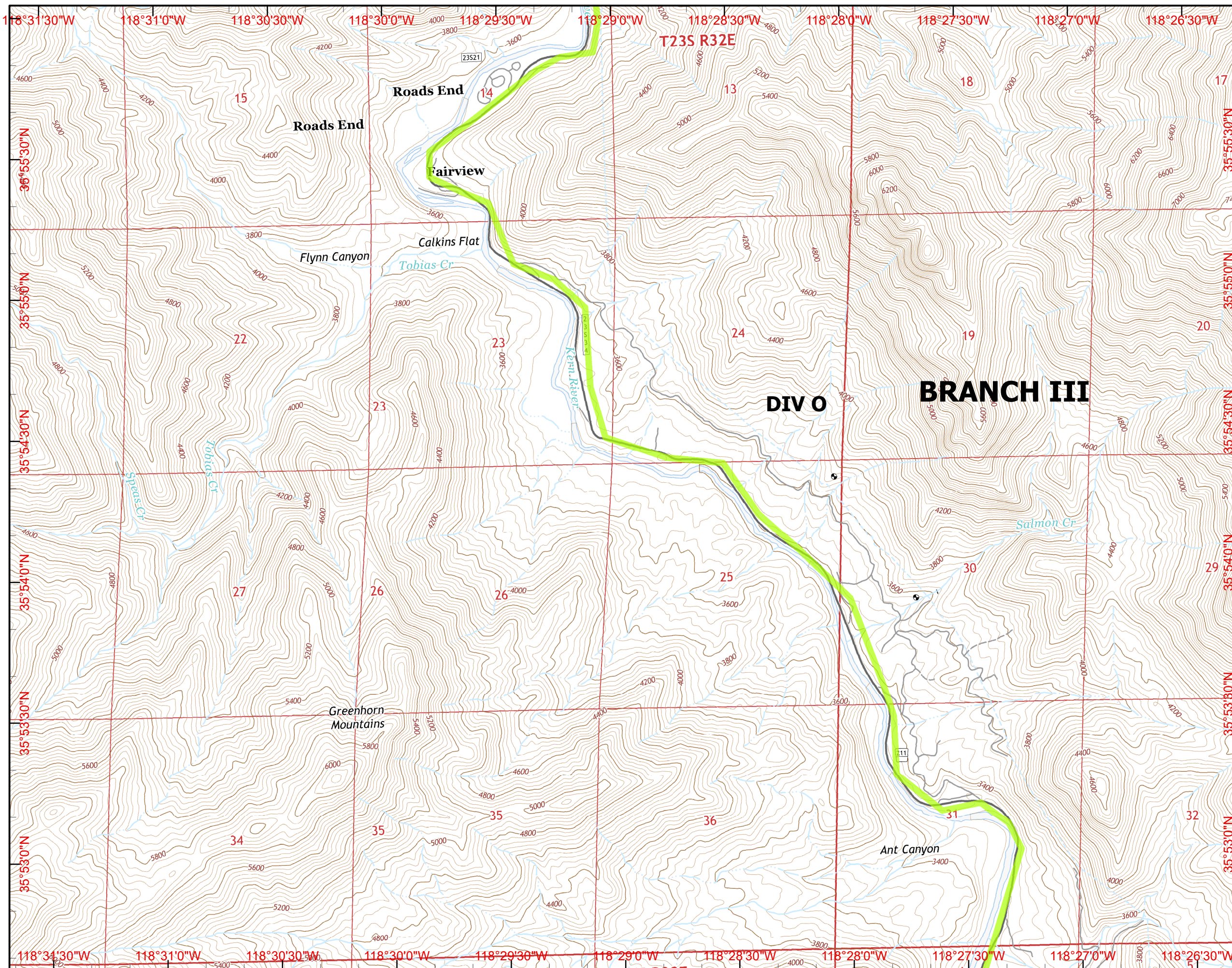
### CA-SQF-002595

#### August 21, 2016

#### Day Shift

#### Page I16

	G14	G15	G16	G17
H13	H14	H15	H16	H17
I13	I14	I15	I16	I17
J13	J14	J15	J16	J17
K13	K14	K15	K16	K17
L13	L14	L15	L16	L17



- Lakelsabella
- Division
- Branch
- Drop Point
- Incident Command Post
- Dip Site
- Uncontrolled Fire Edge
- Completed Dozer Line
- Completed Line

#### Planning Lines

#### Name

- Alternate North
- Primary

1 Miles



NAD83 UTM 11N

Created on Saturday Aug 20, 2016



# IAP MAP

## Cedar Incident

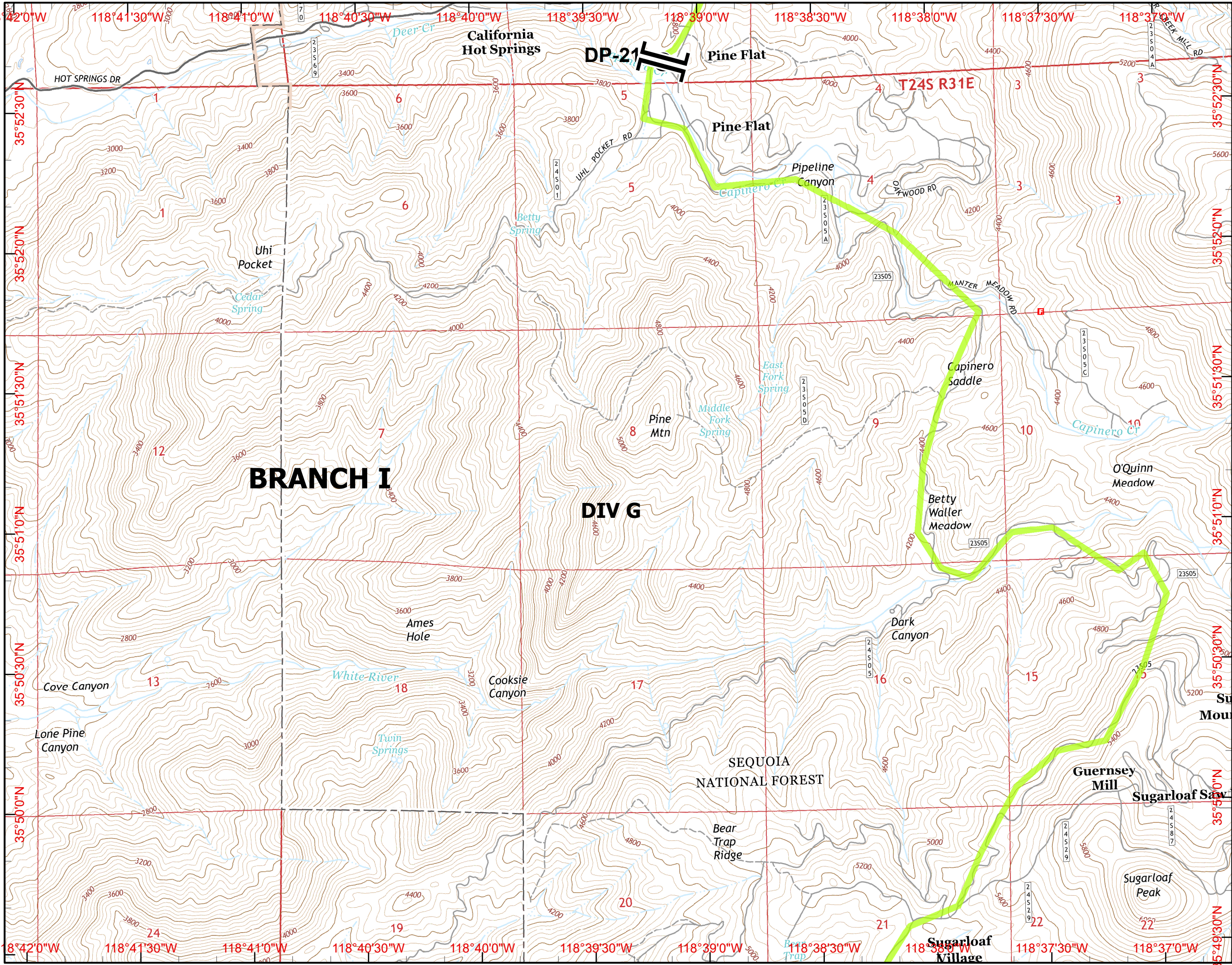
### CA-SQF-002595

#### August 21, 2016

#### Day Shift

#### Page J14

G13	G14	G15	G16
H13	H14	H15	H16
I13	I14	I15	I16
J13	J14	J15	J16
K13	K14	K15	K16
L13	L14	L15	L16
M13	M14	M15	M16



- Lakelsabella
  - Division
  - Branch
  - Drop Point
  - Incident Command Post
  - Dip Site
  - Uncontrolled Fire Edge
  - Completed Dozer Line
  - Completed Line
- Planning Lines**
- Name**
- Alternate North
  - Primary

1 Miles



NAD83 UTM 11N  
Created on Saturday Aug 20, 2016

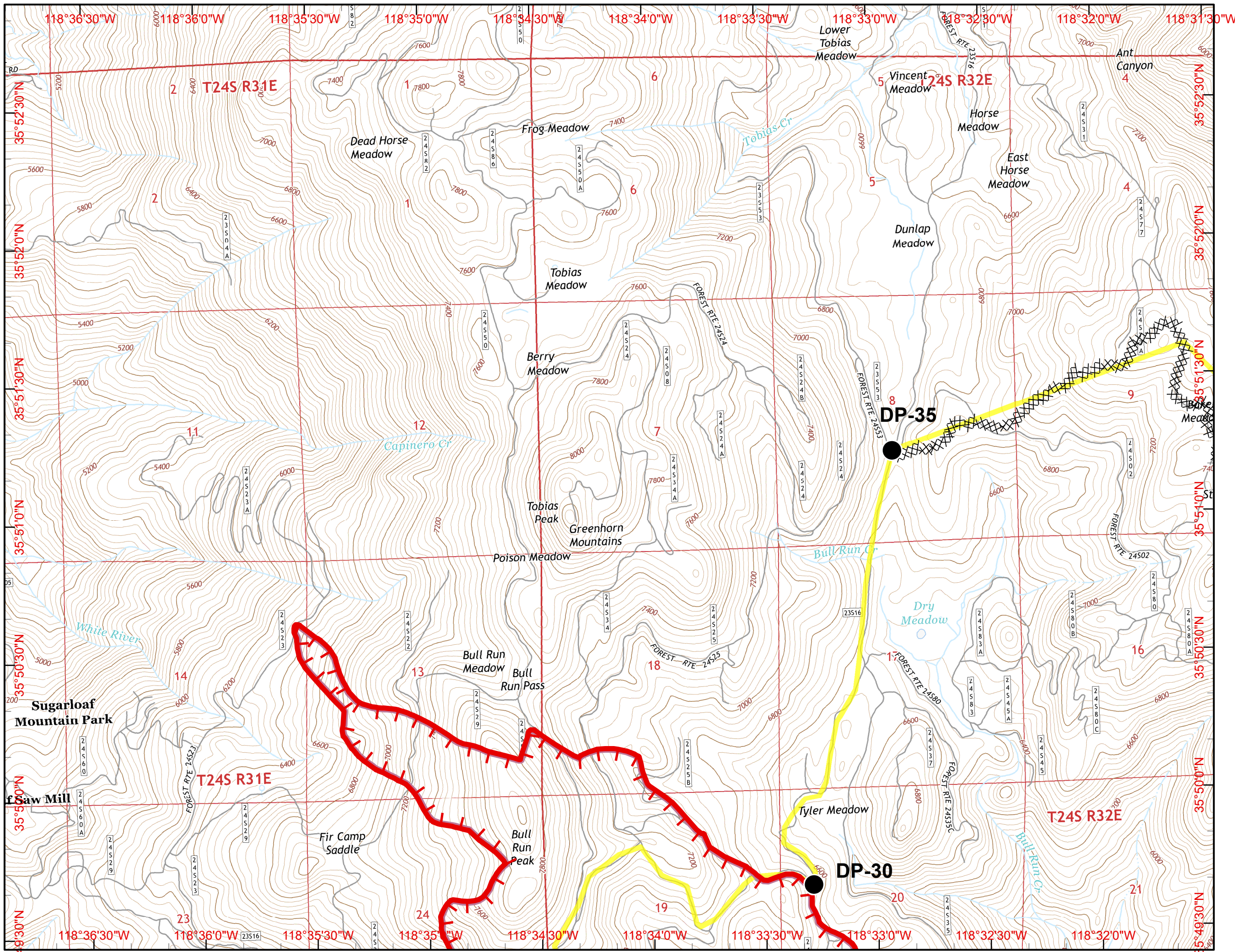


# IAP MAP

## Cedar Incident

CA-SQF-002595  
August 21, 2016  
Day Shift  
Page J15

G13	G14	G15	G16	G17
H13	H14	H15	H16	H17
I13	I14	I15	I16	I17
J13	J14	J15	J16	J17
K13	K14	K15	K16	K17
L13	L14	L15	L16	L17
M13	M14	M15	M16	M17



- Lakelsabella
- Division
- Branch
- Drop Point
- Incident Command Post
- Dip Site
- Uncontrolled Fire Edge
- Completed Dozer Line
- Completed Line

- Planning Lines**
- Name**
- Alternate North
  - Primary

1 Miles



NAD83 UTM 11N  
Created on Saturday Aug 20, 2016



# IAP MAP

## Cedar Incident

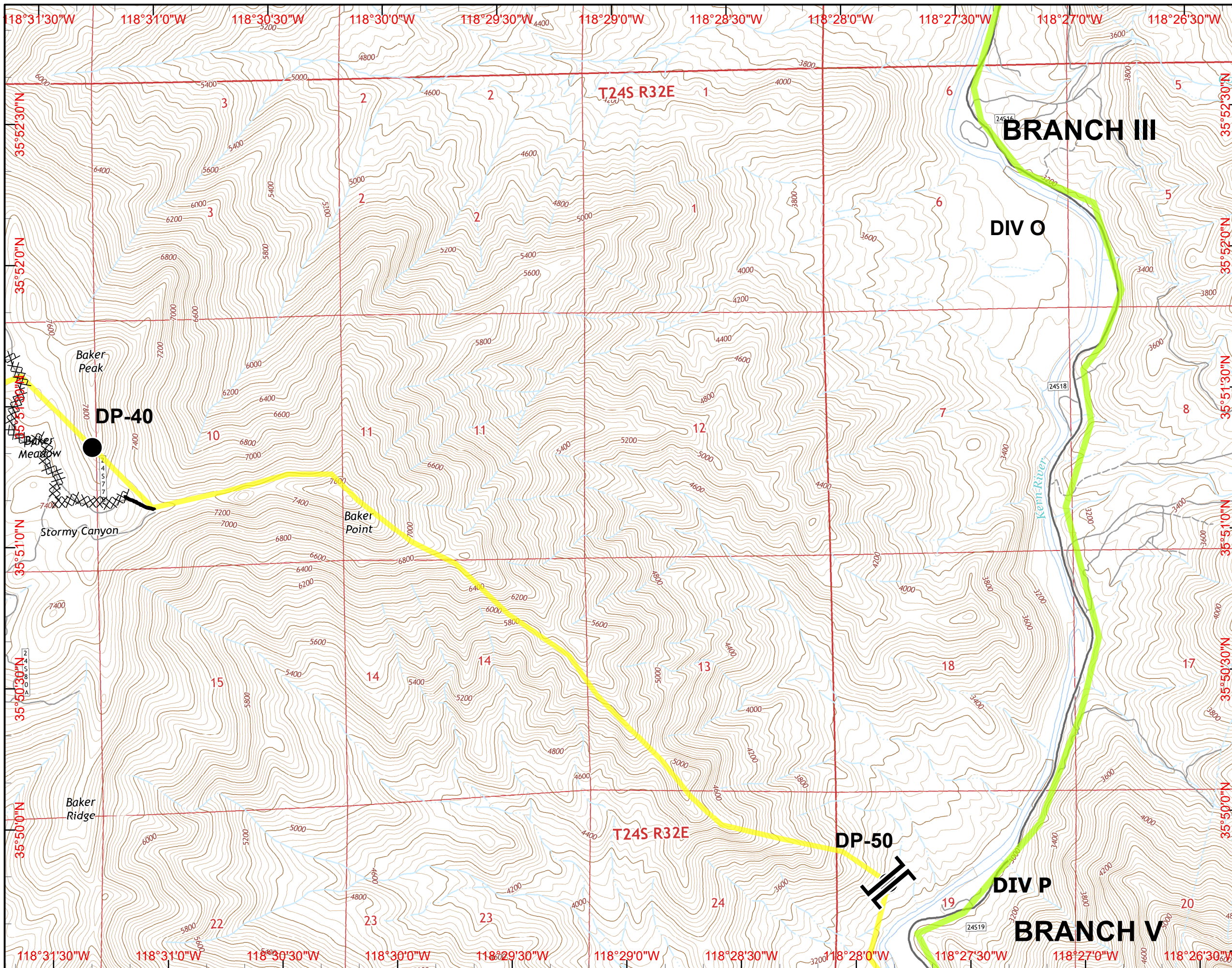
### CA-SQF-002595

#### August 21, 2016

#### Day Shift

#### Page J16

	G14	G15	G16	G17
H	H13 H14	H15	H16	H17
I	I13 I14	I15	I16	I17
J	J13 J14	J15	J16	J17
K	K13 K14	K15	K16	K17
L	L13 L14	L15	L16	L17
M	M13 M14	M15	M16	M17



- Lakelsabella
- Division
- Branch
- Drop Point
- Incident Command Post
- Dip Site
- Uncontrolled Fire Edge
- Completed Dozer Line
- Completed Line

- Planning Lines**
- Name**
- Alternate North
  - Primary

1 Miles



NAD83 UTM 11N  
Created on Saturday Aug 20, 2016



# IAP MAP

## Cedar Incident

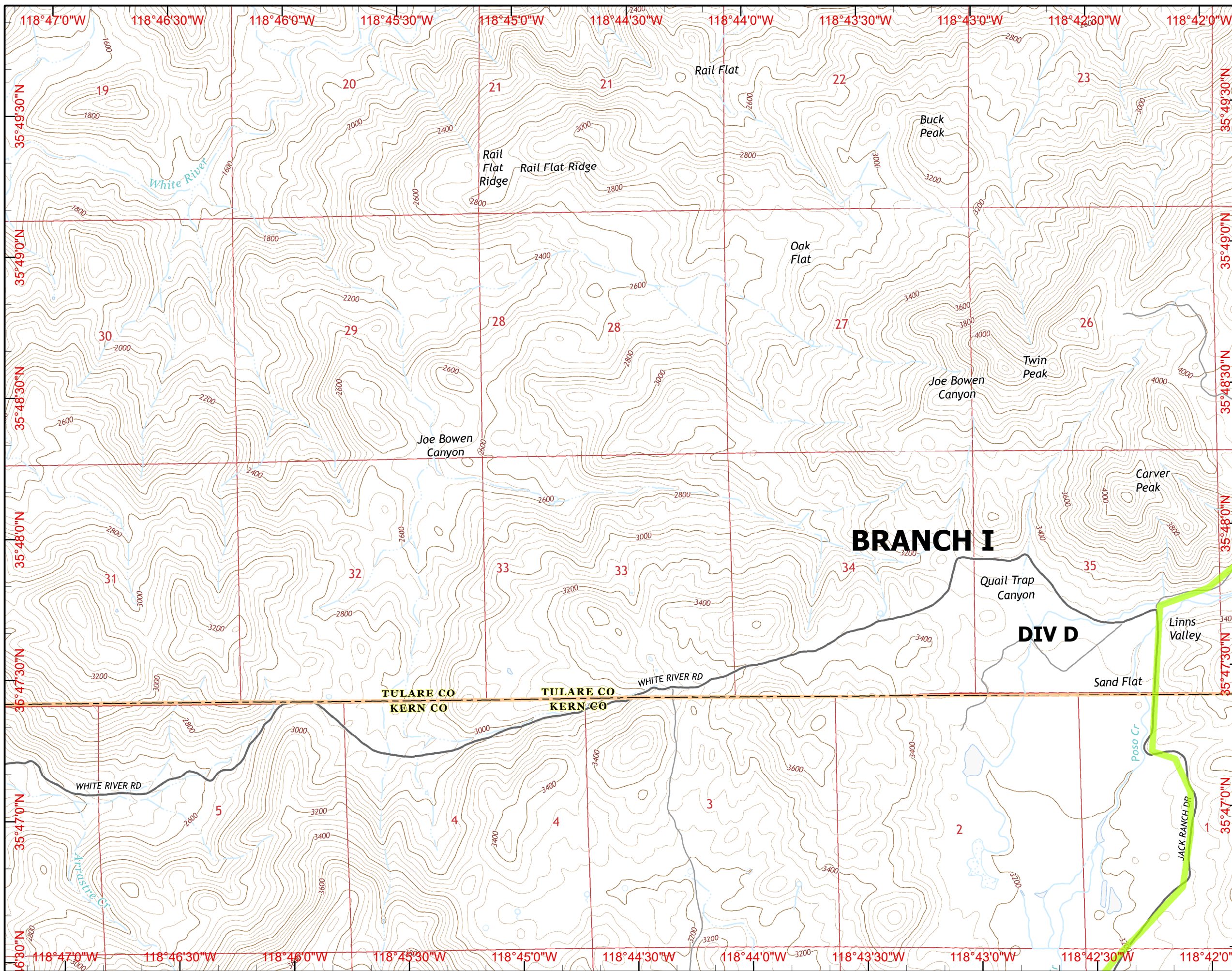
### CA-SQF-002595

### August 21, 2016

### Day Shift

### Page K13

H13	H14	H15	H16
I13	I14	I15	I16
J13	J14	J15	J16
<b>K13</b>	K14	K15	K16
L13	L14	L15	L16
M13	M14	M15	



- Lakelsabella
- Division
- Branch
- Drop Point
- Incident Command Post
- Dip Site
- Uncontrolled Fire Edge
- Completed Dozer Line
- Completed Line

- Planning Lines**
- Name**
- Alternate North
  - Primary

1 Miles



NAD83 UTM 11N  
Created on Saturday Aug 20, 2016



# IAP MAP

## Cedar Incident

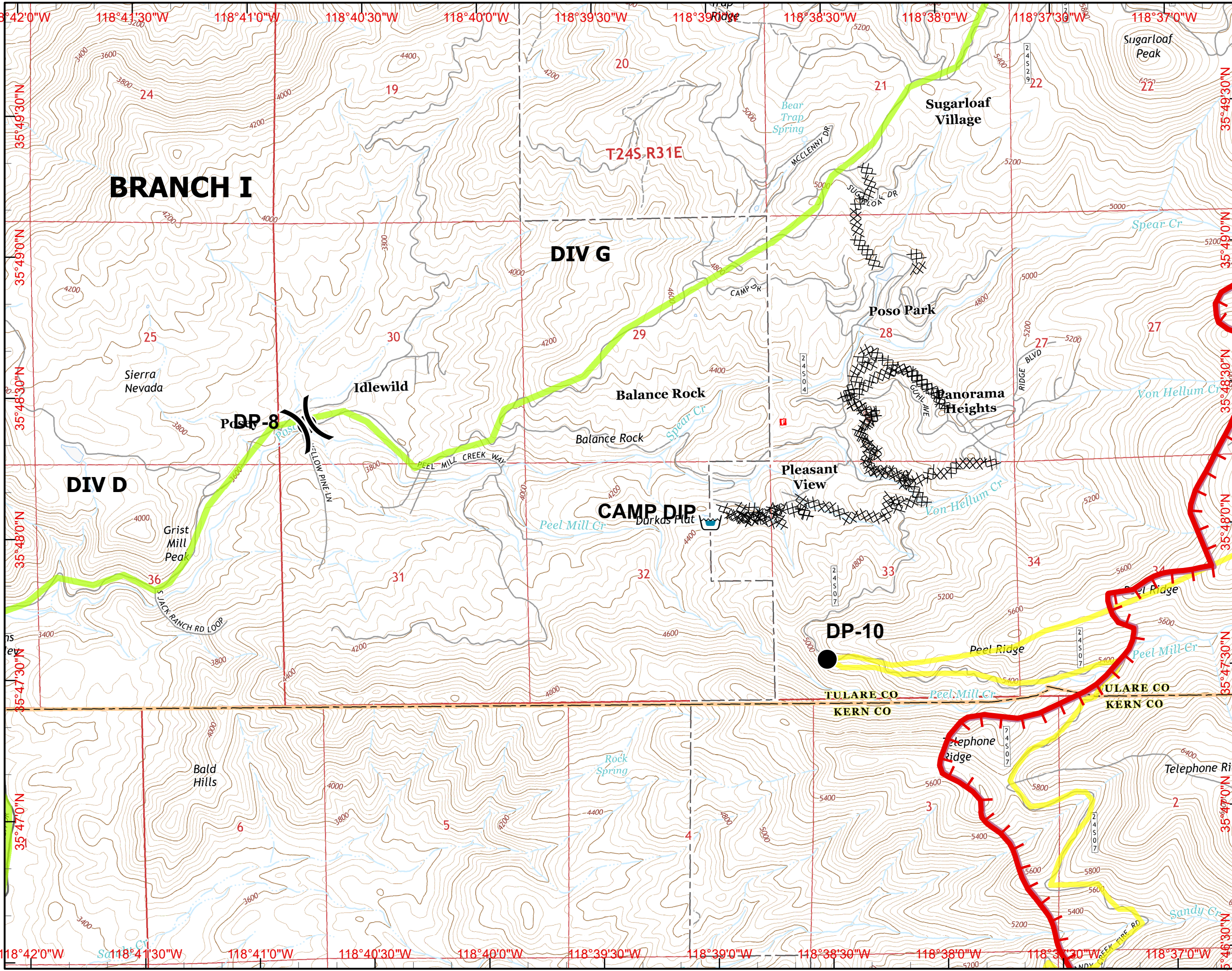
### CA-SQF-002595

#### August 21, 2016

#### Day Shift

#### Page K14

H13	H14	H15	H16	H17
I13	I14	I15	I16	I17
J13	J14	J15	J16	J17
K13	<b>K14</b>	K15	K16	K17
L13	L14	L15	L16	L17
M13	M14	M15	M16	



- Lakelsabella
  - Division
  - Branch
  - Drop Point
  - Incident Command Post
  - Dip Site
  - Uncontrolled Fire Edge
  - Completed Dozer Line
  - Completed Line
- Planning Lines**
- Name**
- Alternate North
  - Primary

1 Miles



NAD83 UTM 11N  
Created on Saturday Aug 20, 2016

# IAP MAP

## Cedar Incident

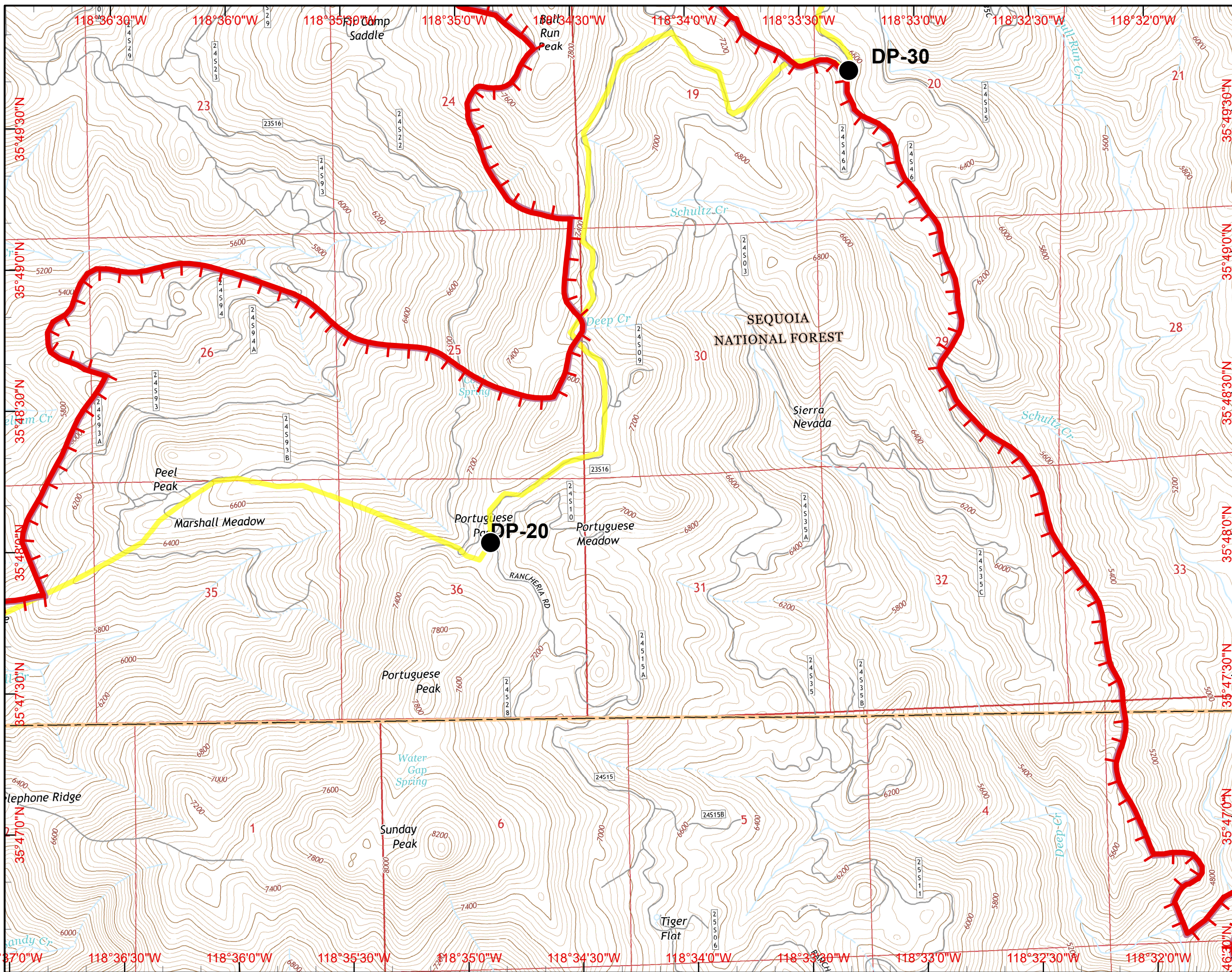
### CA-SQF-002595

### August 21, 2016

### Day Shift

### Page K15

H13	H14	H15	H16	H17
I13	I14	I15	I16	I17
J13	J14	J15	J16	J17
K13	K14	K15	K16	K17
L13	L14	L15	L16	L17
M13	M14	M15	M16	M17



- Lakelsabella
- Division
- Branch
- Drop Point
- Incident Command Post
- Dip Site
- Uncontrolled Fire Edge
- Completed Dozer Line
- Completed Line

#### Planning Lines

- Name
- Alternate North
  - Primary

1 Miles



NAD83 UTM 11N

Created on Saturday Aug 20, 2016

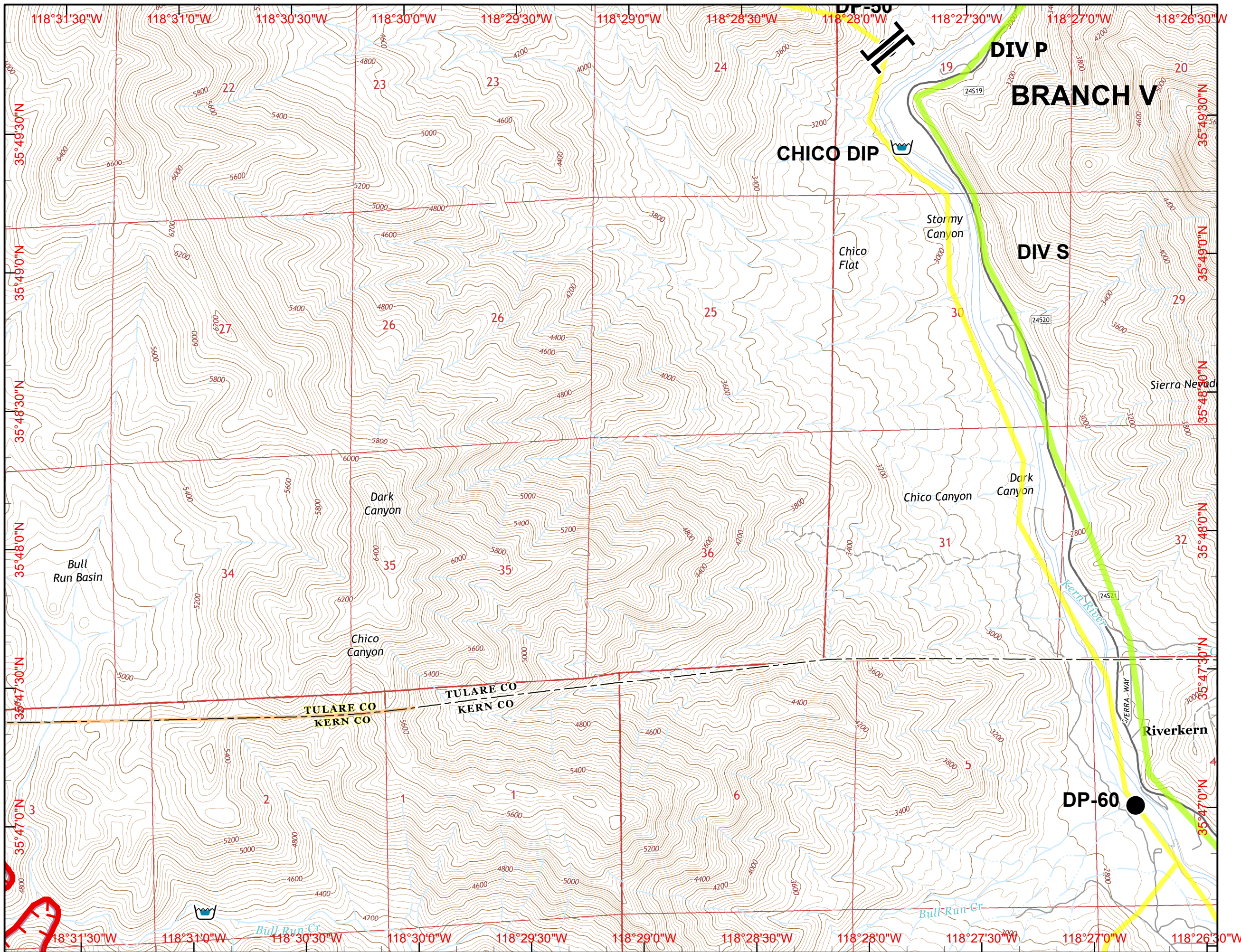


# IAP MAP

## Cedar Incident

CA-SQF-002595  
August 21, 2016  
Day Shift  
Page K16

H13	H14	H15	H16	H17
I13	I14	I15	I16	I17
J13	J14	J15	J16	J17
K13	K14	K15	K16	K17
L13	L14	L15	L16	L17
M13	M14	M15	M16	M17



- Lakelsabella
- Division
- Branch
- Drop Point
- Incident Command Post
- Dip Site
- Uncontrolled Fire Edge
- Completed Dozer Line
- Completed Line

**Planning Lines**  
Name

- Alternate North
- Primary

1 Miles



# IAP MAP

## Cedar Incident

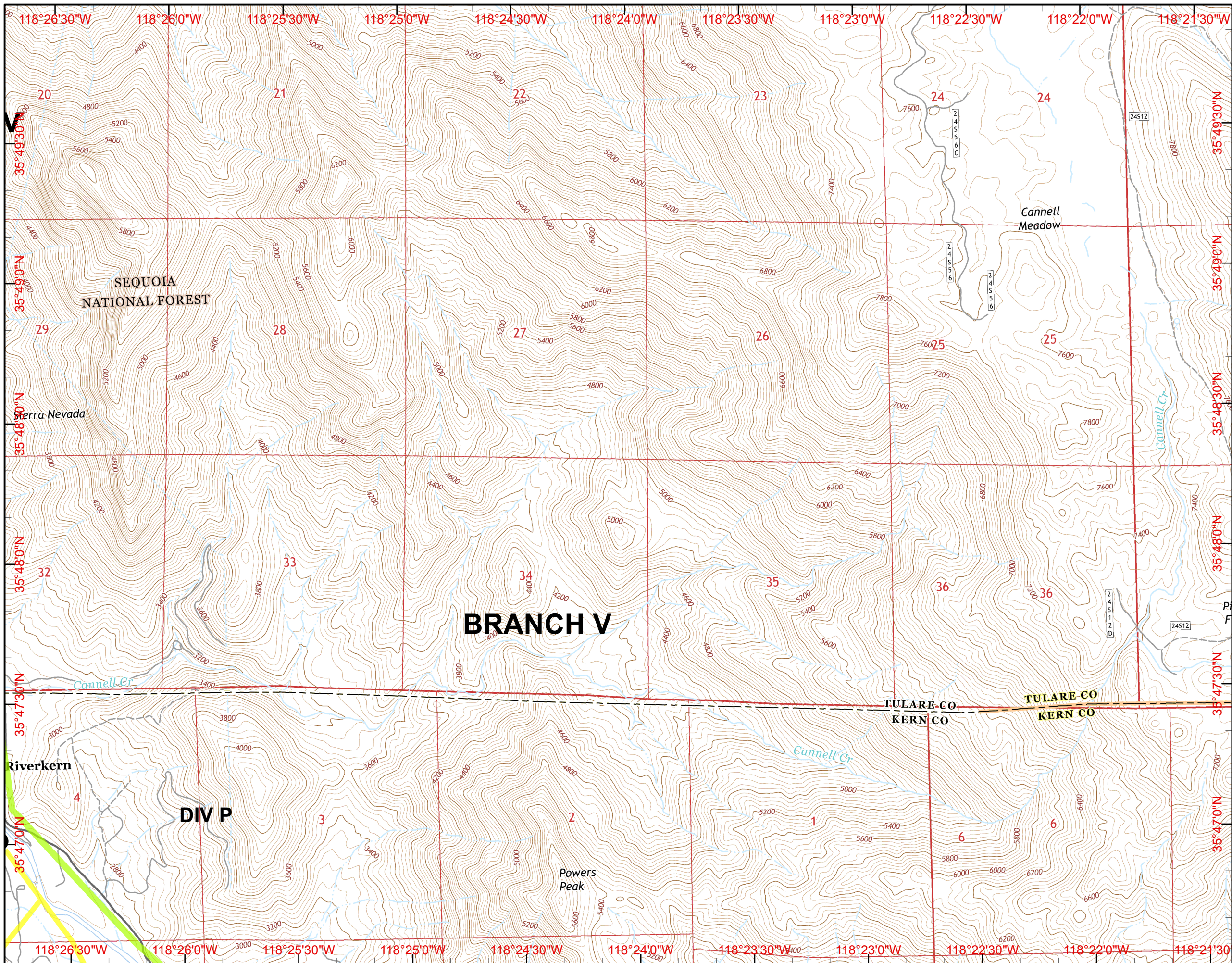
### CA-SQF-002595

### August 21, 2016

### Day Shift

### Page K17

H 14	H 15	H 16	H 17
I 14	I 15	I 16	I 17
J 14	J 15	J 16	J 17
<b>K 14</b>	<b>K 15</b>	<b>K 16</b>	<b>K 17</b>
L 14	L 15	L 16	L 17
M 14	M 15	M 16	M 17



- Lakelsabella
- Division
- Branch
- Drop Point
- Incident Command Post
- Dip Site
- Uncontrolled Fire Edge
- Completed Dozer Line
- Completed Line

#### Planning Lines

- Name
- Alternate North
  - Primary

1 Miles



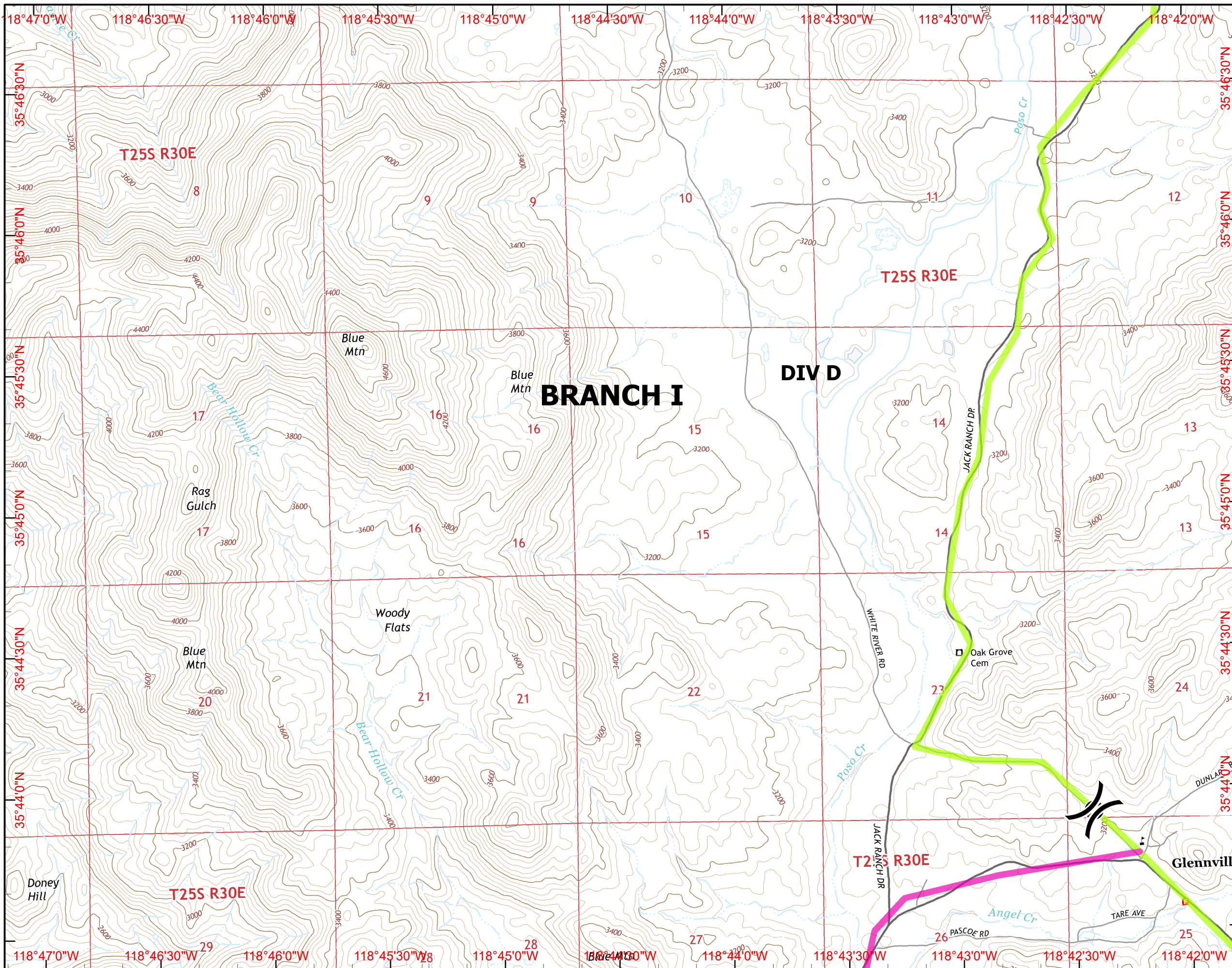
NAD83 UTM 11N  
Created on Saturday Aug 20, 2016

# IAP MAP

## Cedar Incident

CA-SQF-002595  
August 21, 2016  
Day Shift  
Page L13

J13	J14	J15	J16
K13	K14	K15	K16
L13	L14	L15	L16
M13	M14	M15	M16



- Lakelsabella
- Division
- Branch
- Drop Point
- Incident Command Post
- Dip Site

- Uncontrolled Fire Edge
- Completed Dozer Line
- Completed Line

- Planning Lines**
- Name**
- Alternate North
  - Primary

1 Miles



NAD83 UTM 11N  
Created on Saturday Aug 20, 2016



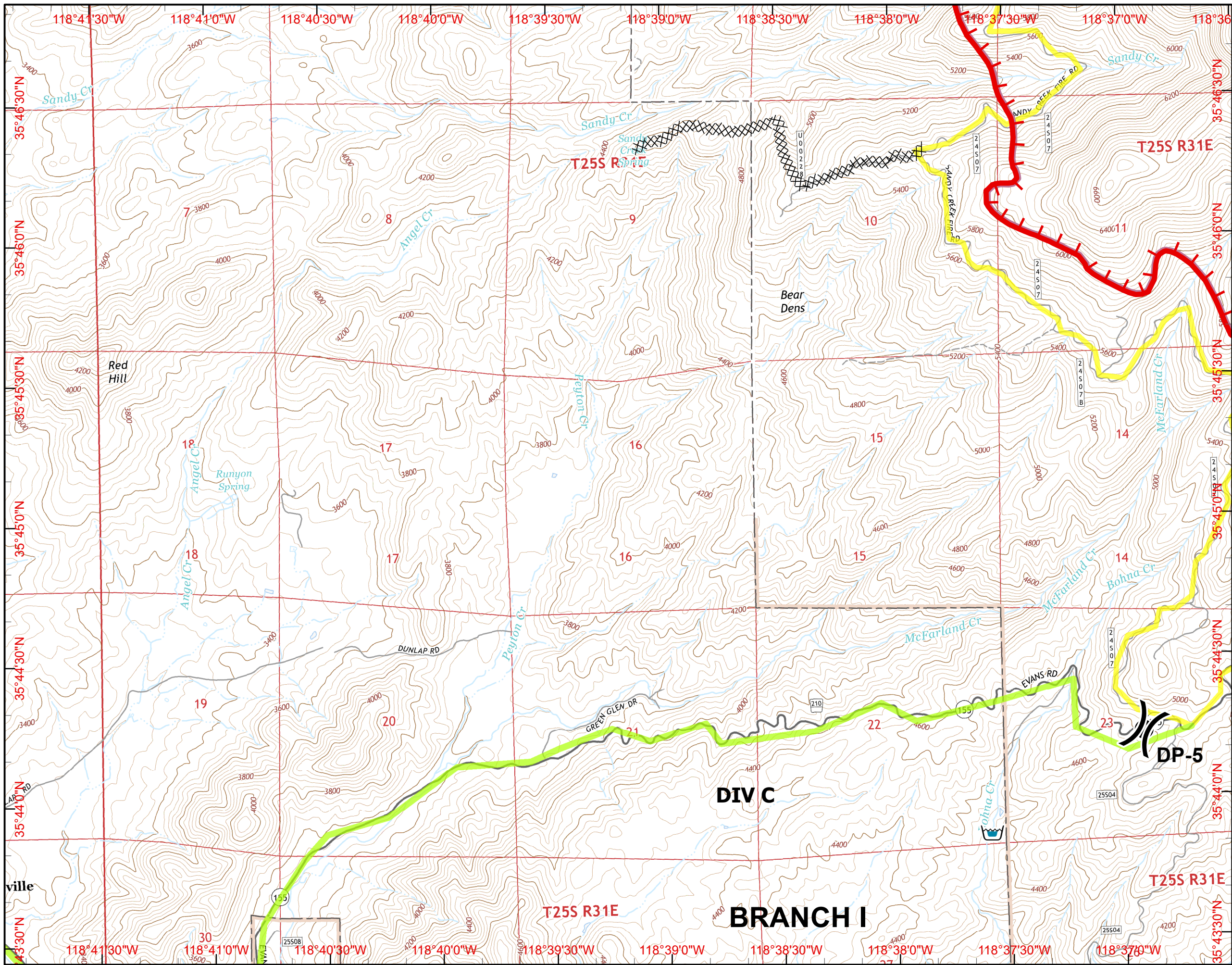


# IAP MAP

## Cedar Incident

CA-SQF-002595  
August 21, 2016  
Day Shift  
Page L14

I13	I14	I15	I16
J13	J14	J15	J16
K13	K14	K15	K16
L13	L14	L15	L16
M13	M14	M15	M16



- Lakelsabella
- Division
- Branch
- Drop Point
- Incident Command Post
- Dip Site
- Uncontrolled Fire Edge
- Completed Dozer Line
- Completed Line
- Planning Lines**
- Name**
- Alternate North
- Primary

1 Miles



NAD83 UTM 11N  
Created on Saturday Aug 20, 2016

# IAP MAP

## Cedar Incident

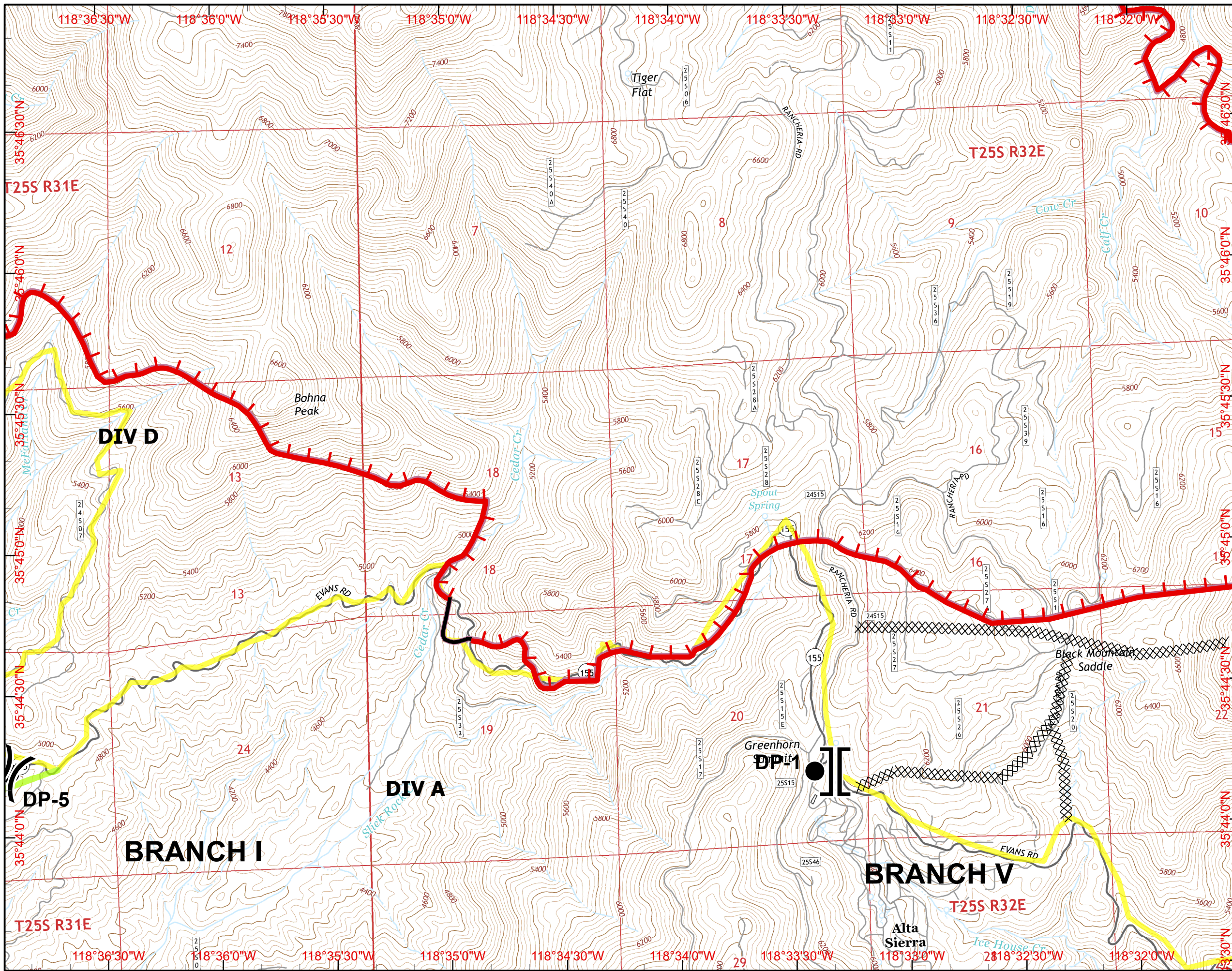
### CA-SQF-002595

#### August 21, 2016

#### Day Shift

#### Page L15

I13	I14	I15	I16	I17
J13	J14	J15	J16	J17
K13	K14	K15	K16	K17
L13	L14	L15	L16	L17
M13	M14	M15	M16	M17



- Lakelsabella
- Division
- Branch
- Drop Point
- Incident Command Post
- Dip Site
- Uncontrolled Fire Edge
- Completed Dozer Line
- Completed Line
- Planning Lines**
- Name**
- Alternate North
- Primary

1 Miles



NAD83 UTM 11N  
Created on Saturday Aug 20, 2016



# IAP MAP

## Cedar Incident

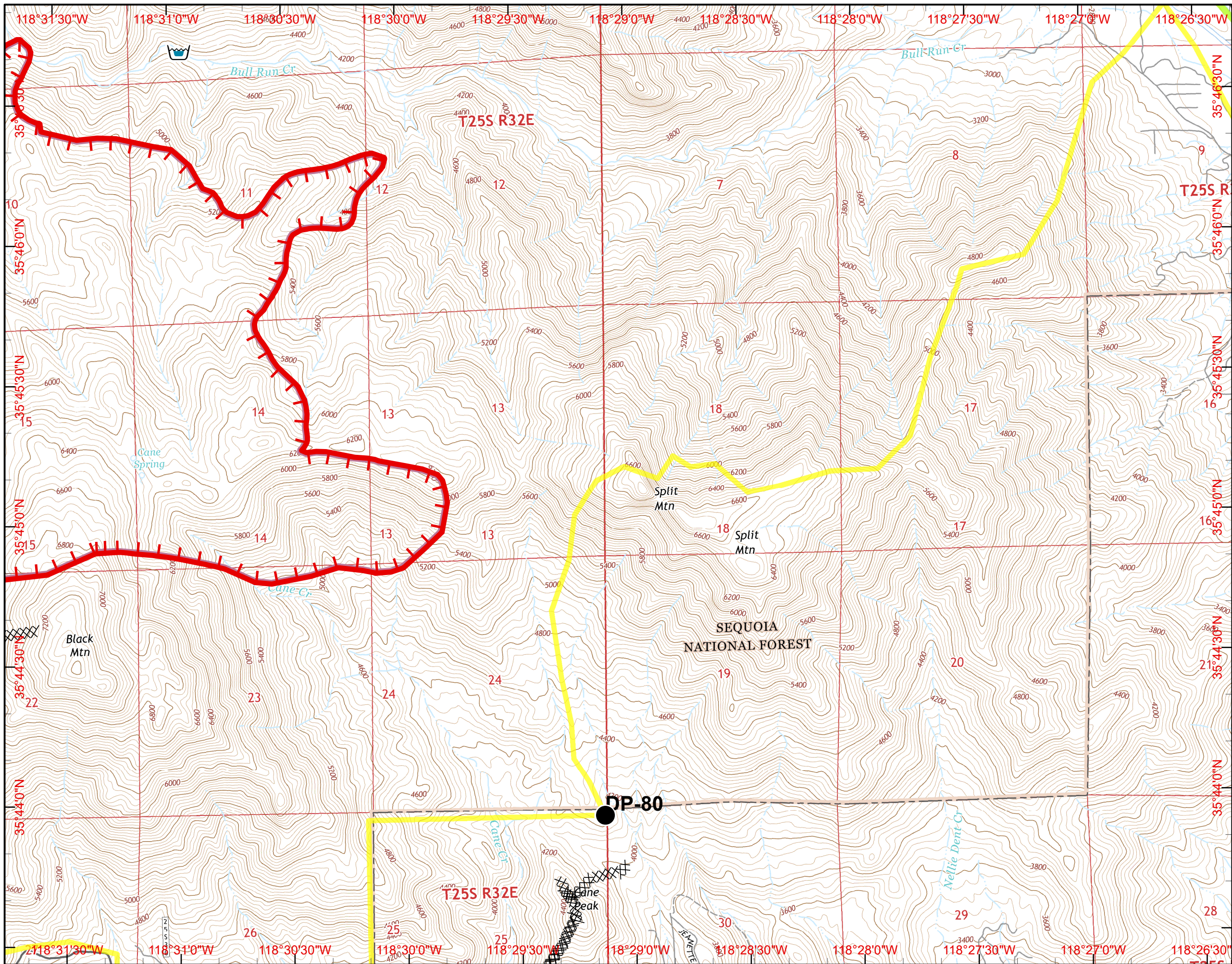
### CA-SQF-002595

### August 21, 2016

### Day Shift

### Page L16

J13	J14	J15	J16	J17
K13	K14	K15	K16	K17
L13	L14	L15	L16	L17
M13	M14	M15	M16	M17



- Lakelsabella
- Division
- Branch
- Drop Point
- Incident Command Post
- Dip Site
- Uncontrolled Fire Edge
- Completed Dozer Line
- Completed Line
- Planning Lines**
- Name**
- Alternate North
- Primary

1 Miles



# IAP MAP

## Cedar Incident

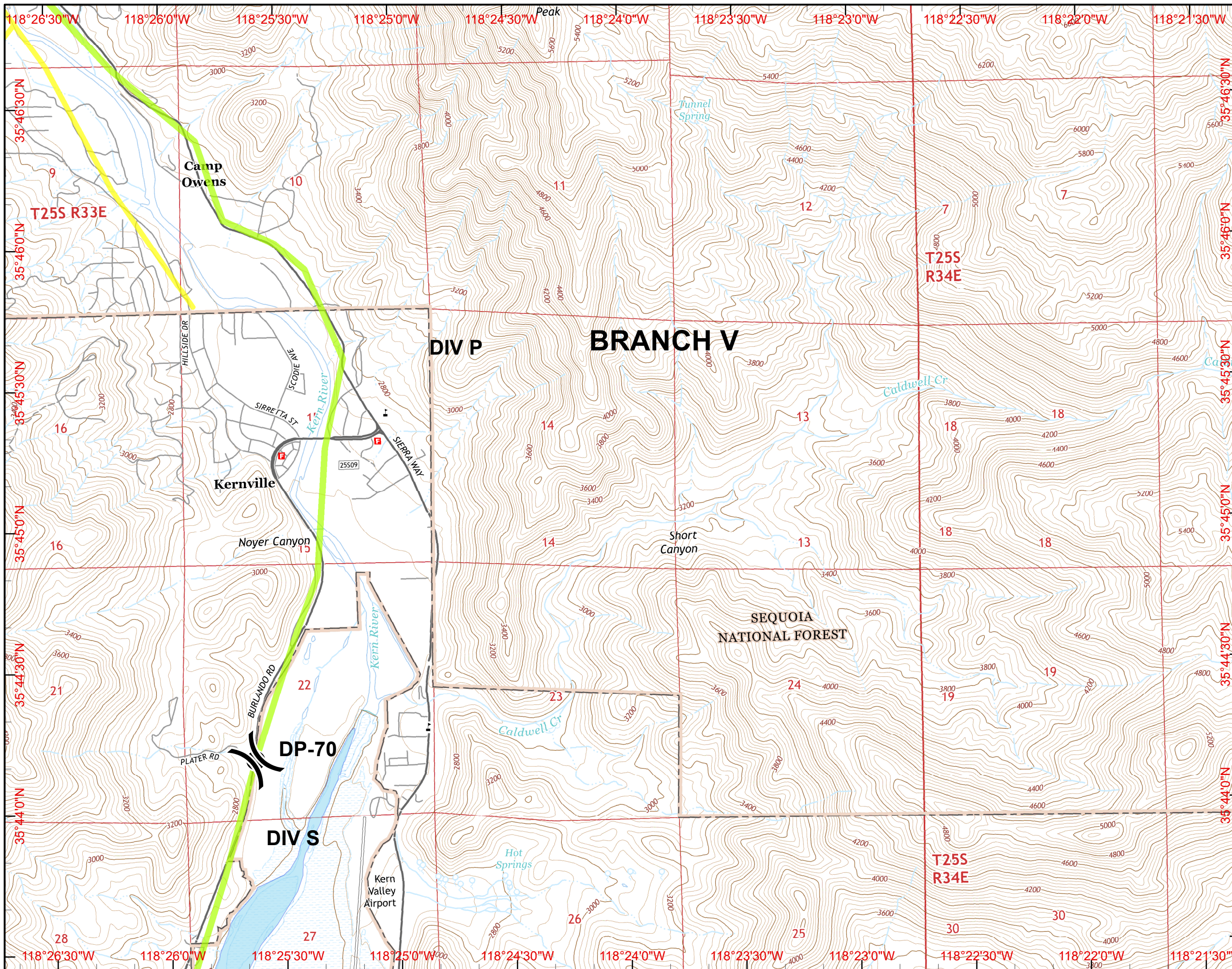
### CA-SQF-002595

### August 21, 2016

### Day Shift

### Page L17

J14	J15	J16	J17
K14	K15	K16	K17
L14	L15	L16	<b>L17</b>
M14	M15	M16	M17



- Lakelsabella
  - Division
  - Branch
  - Drop Point
  - Incident Command Post
  - Dip Site
  - Uncontrolled Fire Edge
  - Completed Dozer Line
  - Completed Line
- Planning Lines**
- Name**
- Alternate North
  - Primary

1 Miles



NAD83 UTM 11N

Created on Saturday Aug 20, 2016



# IAP MAP

## Cedar Incident










### CA-SQF-002595




### August 21, 2016

### Day Shift

### Page M13

I13	I14	I15	I16
K13	K14	K15	K16
L13	L14	L15	L16
M13	M14	M15	M16

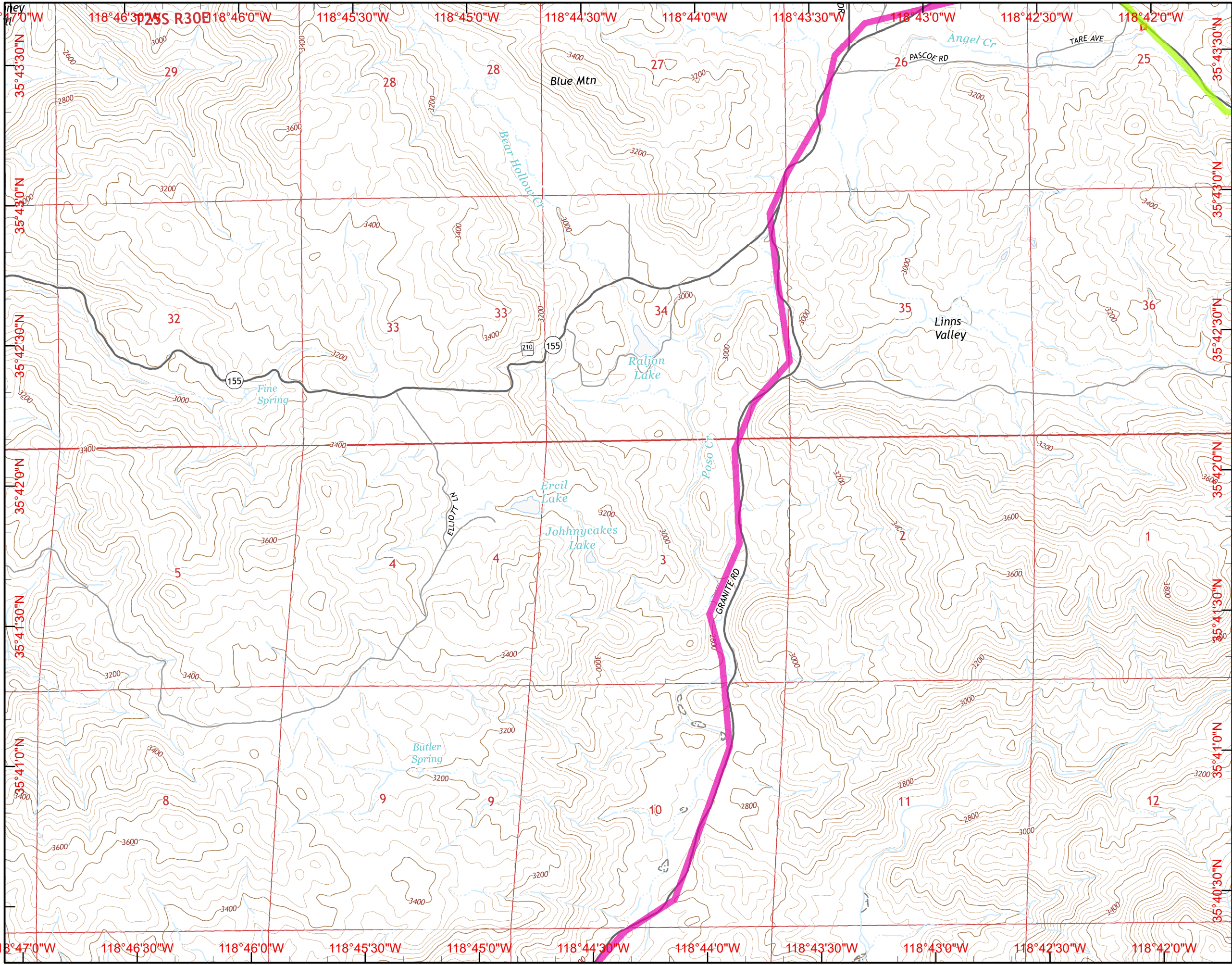
-  Lakelsabella
-  Division
-  Branch
-  Drop Point
-  Incident Command Post
-  Dip Site
-  Uncontrolled Fire Edge
-  Completed Dozer Line
-  Completed Line

- Planning Lines**
- Name**
- 
  -  Alternate North
  -  Primary

1 Miles



NAD83 UTM 11N  
Created on Saturday Aug 20, 2016



# IAP MAP

## Cedar Incident

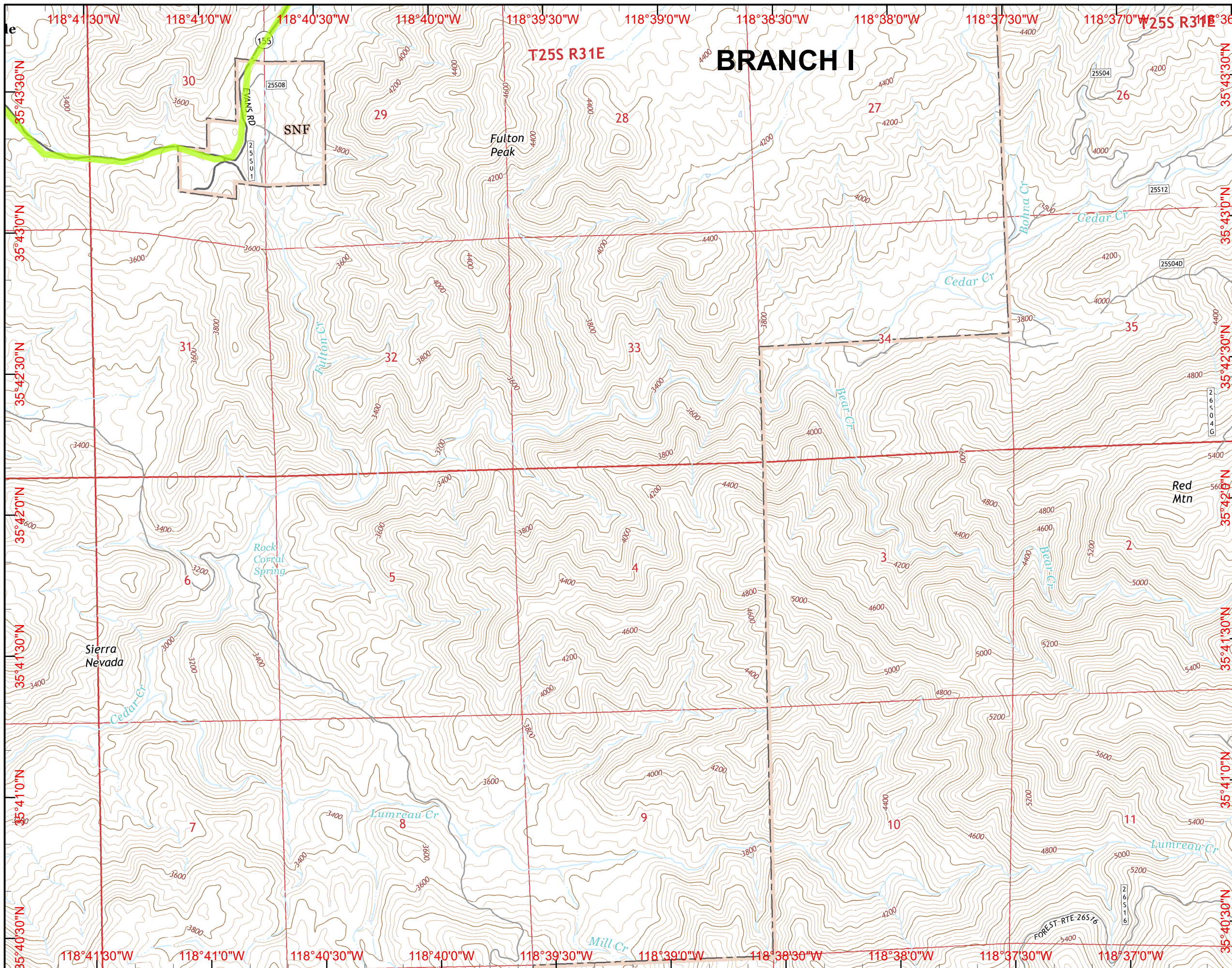
### CA-SQF-002595

#### August 21, 2016

#### Day Shift

#### Page M14

J13	J14	J15	J16
K13	K14	K15	K16
L13	L14	L15	L16
M13	M14	M15	M16



- Lakelsabella
- Division
- Branch
- Drop Point
- Incident Command Post
- Dip Site
- Uncontrolled Fire Edge
- Completed Dozer Line
- Completed Line
- Planning Lines**
- Name**
- Alternate North
- Primary

1 Miles



NAD83 UTM 11N  
Created on Saturday Aug 20, 2016

# IAP MAP

## Cedar Incident

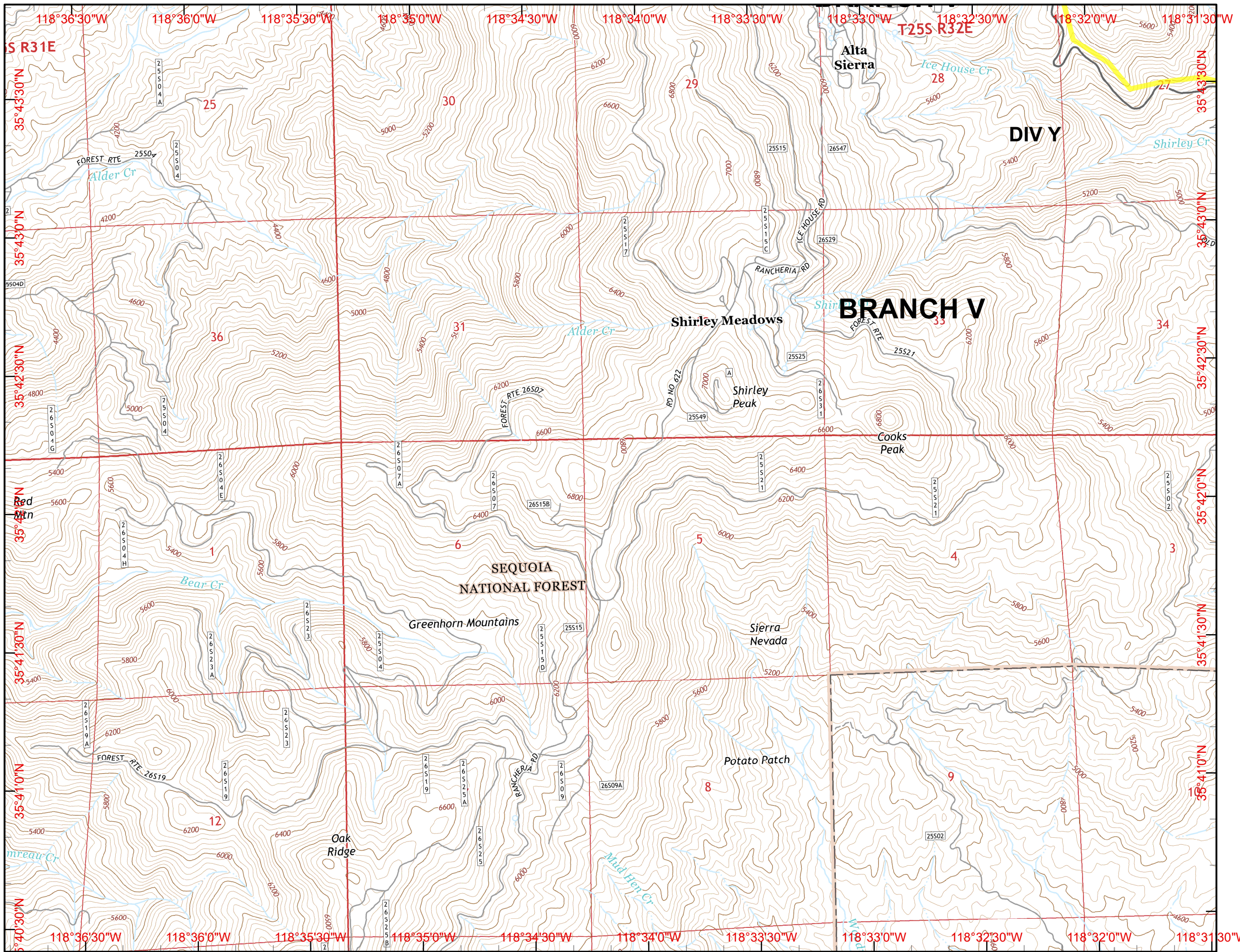
### CA-SQF-002595

#### August 21, 2016

#### Day Shift

#### Page M15

J13	J14	J15	J16	J17
K13	K14	K15	K16	K17
L13	L14	L15	L16	L17
M13	M14	M15	M16	M17



- Lakelsabella
- Division
- Branch
- Drop Point
- Incident Command Post
- Dip Site

- Uncontrolled Fire Edge
- Completed Dozer Line
- Completed Line

- Planning Lines**
- Name**
- Alternate North
  - Primary

1 Miles



# IAP MAP

## Cedar Incident

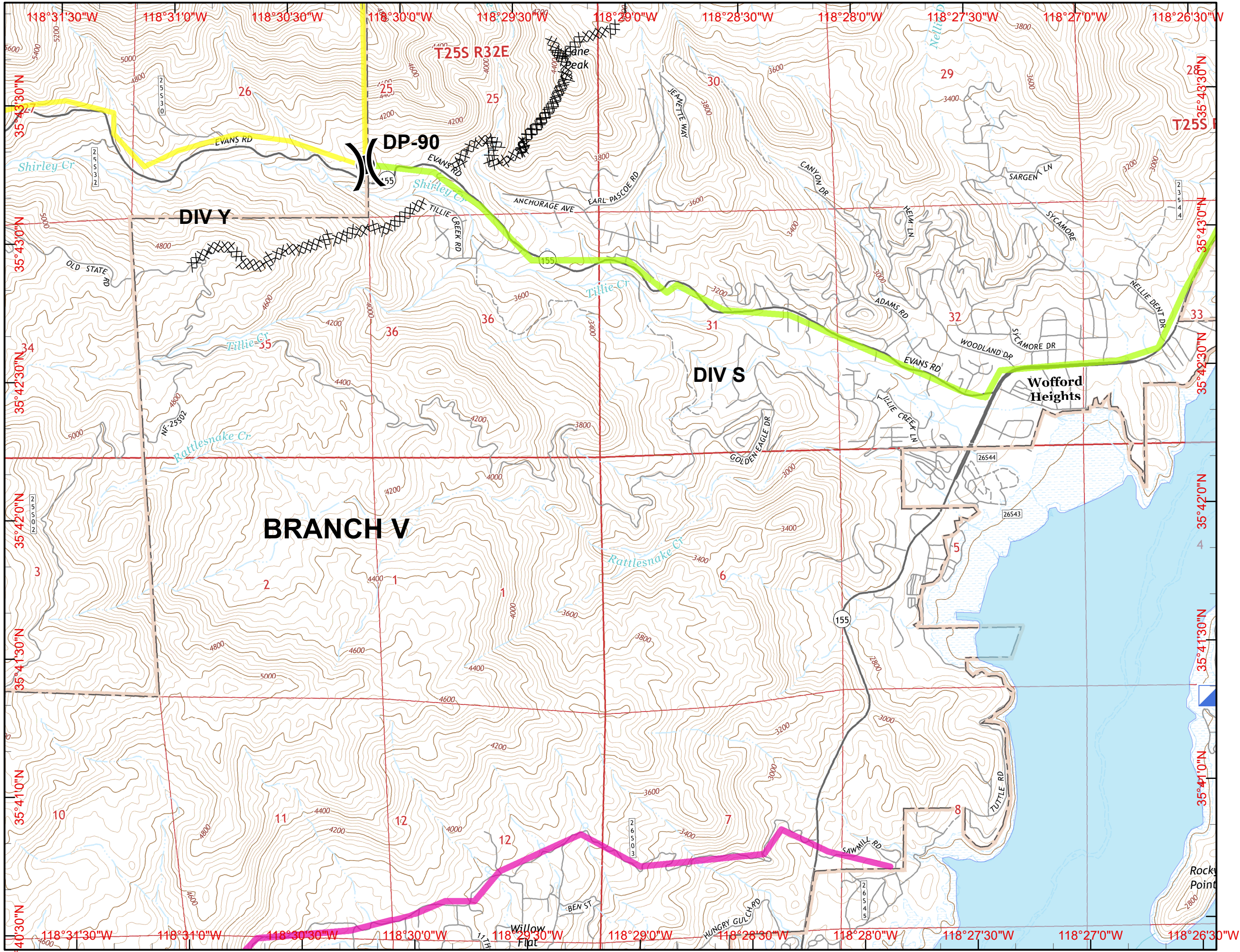
### CA-SQF-002595

### August 21, 2016

### Day Shift

### Page M16

J13	J14	J15	J16	J17
K13	K14	K15	K16	K17
L13	L14	L15	L16	L17
M13	M14	M15	M16	M17



- Lakelsabella
- Division
- Branch
- Drop Point
- Incident Command Post
- Dip Site
- Uncontrolled Fire Edge
- Completed Dozer Line
- Completed Line
- Planning Lines**
- Name**
- Alternate North
- Primary

1 Miles





# IAP MAP

## Cedar Incident

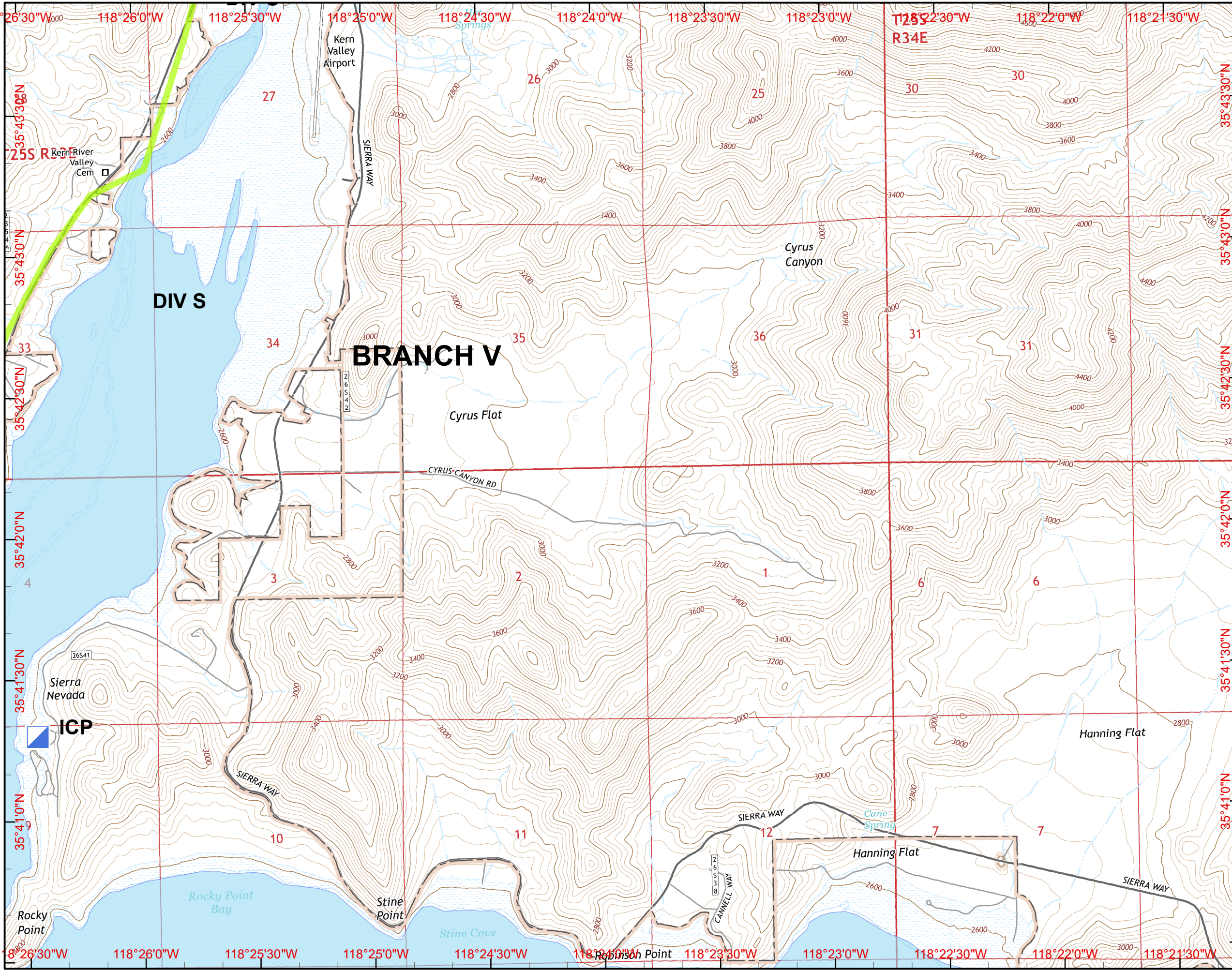
### CA-SQF-002595

### August 21, 2016

### Day Shift

### Page M17

J14	J15	J16	J17
K14	K15	K16	K17
L14	L15	L16	L17
M14	M15	M16	M17



- Lakelsabella
- Division
- Branch
- Drop Point
- Incident Command Post
- Dip Site

- Uncontrolled Fire Edge
- Completed Dozer Line
- Completed Line

- Planning Lines**
- Name**
- Alternate North
  - Primary

1 Miles



NAD83 UTM 11N  
Created on Saturday Aug 20, 2016

