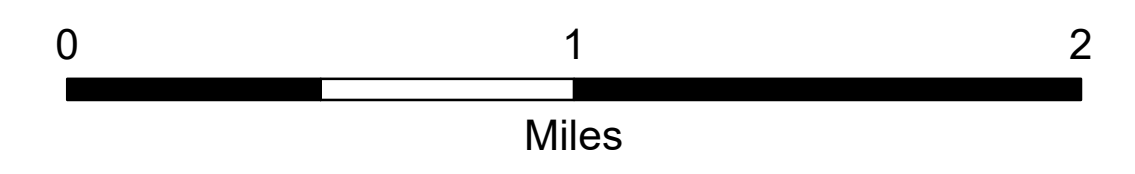







Cedar Incident
CA-SQF-002595
PROGRESSION MAP
Based on 5
Burning cycles.



Miles
NAD 83 Zone 11

Date Burned	Acres
 2016-08-16	1619
 2016-08-17	9500
 2016-08-18	12790
 2016-08-19	14543
 2016-08-20	15763

