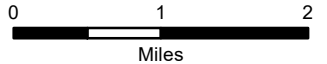


**PROGRESSION MAP**







**Cedar Incident  
CA-SQF-002595**

**August 16 - 21, 2016**

**Produced on  
Monday, August 22, 2016**



NAD 83 Zone 11

Date Burned	Acres
 2016-08-16	1619
 2016-08-17	9500
 2016-08-18	12790
 2016-08-19	14543
 2016-08-20	15763
 2016-08-21	19629