

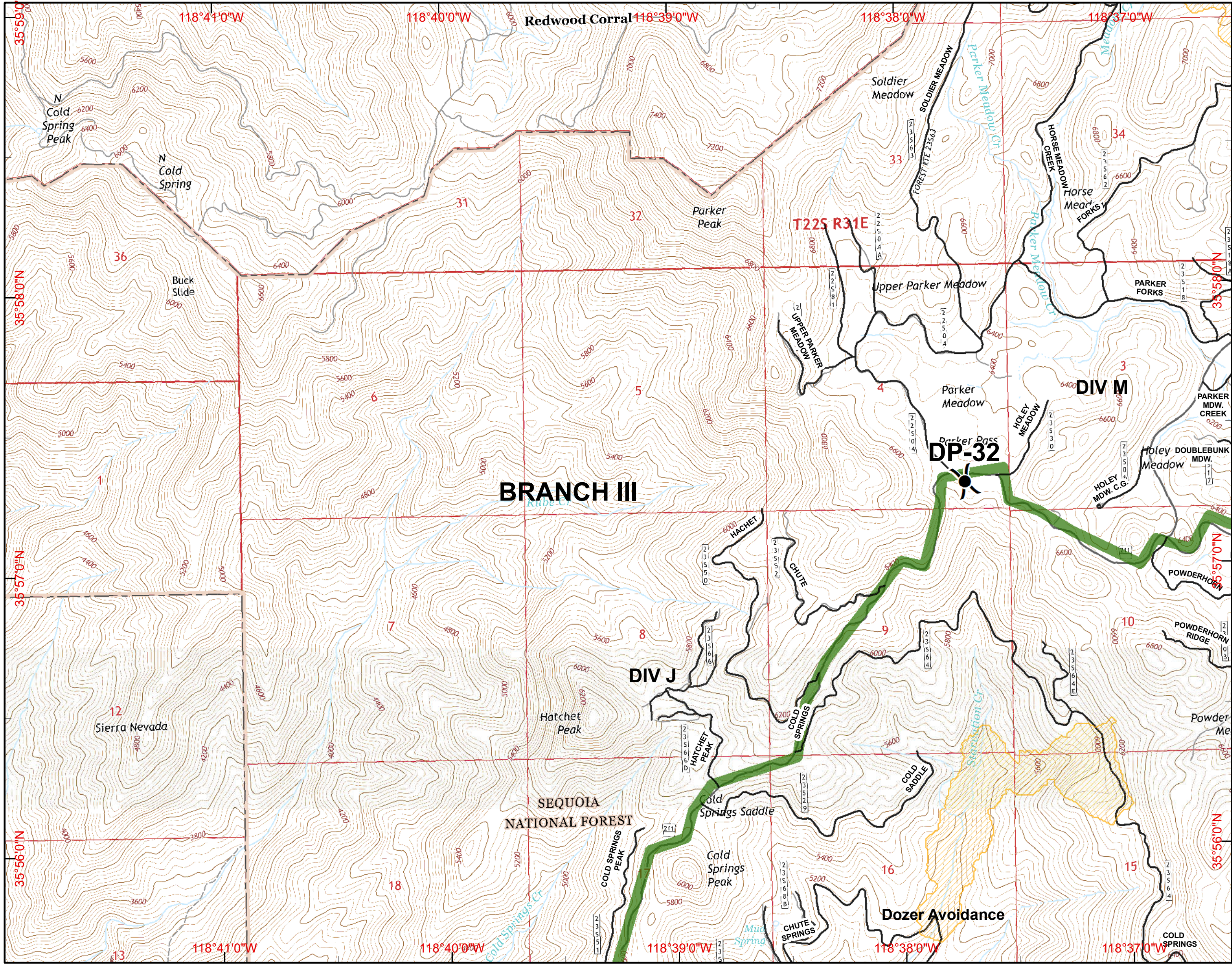
- Division
- Branch
- Camp
- Drop Point
- Fire Station
- Helibase
- Helispot
- Water Source
- Incident Command Post
- Mobile Weather Unit
- Repeater
- Dip Site

- Uncontrolled Fire Edge
  - Completed Dozer Line
  - Completed Line
  - H - H Hand Line
  - R - R Road as Completed Line
  - Planned Fire Line
  - Proposed Dozer Line
  - Powerlines
  - Dozer Avoidance
  - Dozer Avoidance
  - Lakelsabella
- Planning Lines**
- Alternate North
  - Alternate South

NAD83  
 Created on Thursday Aug 25, 2016

		G15		
	H14	H15	H16	
I14	I15	I16		
J14	J15	J16	J17	
K14	K15	K16	K17	

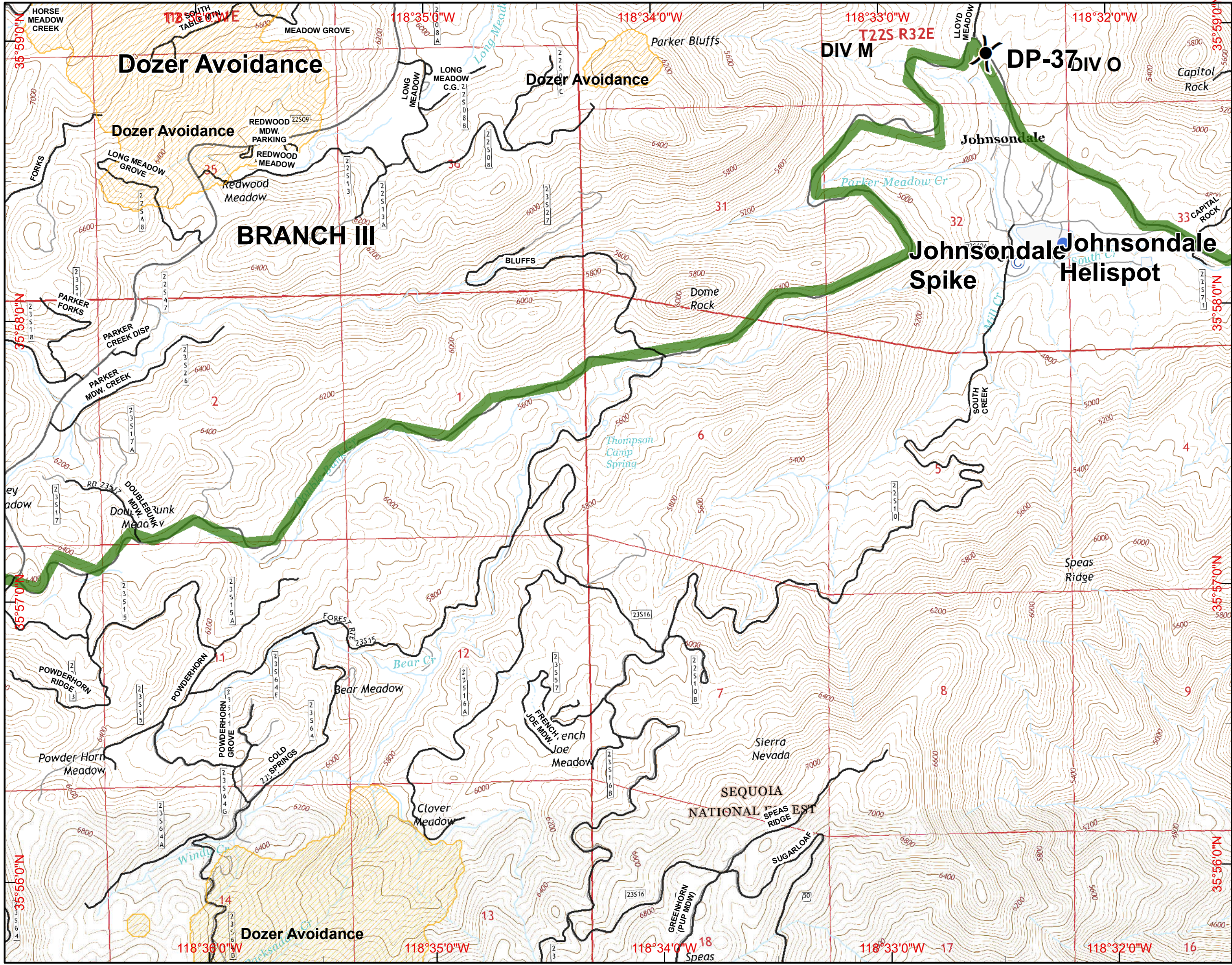
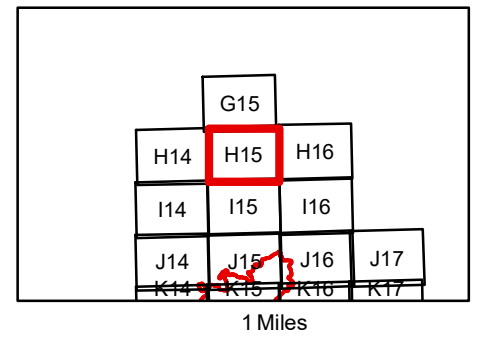
1 Miles



- (X) Division
- [ ] Branch
- (C) Camp
- (●) Drop Point
- (F) Fire Station
- (H) Helibase
- (●) Helispot
- (W) Water Source
- [ ] Incident Command Post
- [WX] Mobile Weather Unit
- (R) Repeater
- (Dip) Dip Site

- [Red Line] Uncontrolled Fire Edge
  - [X] Completed Dozer Line
  - [Black Line] Completed Line
  - H - H Hand Line
  - R - R Road as Completed Line
  - [Dashed Line] Planned Fire Line
  - [X] Proposed Dozer Line
  - [Purple Star] Powerlines
  - [Yellow Hatched] Dozer Avoidance
  - [Blue Hatched] Dozer Avoidance
  - [Light Blue] Lakelsabella
- Planning Lines**
- [Green Line] Alternate North
  - [Blue Line] Alternate South

NAD83  
 Created on Thursday Aug 25, 2016



- Division
- Branch
- Camp
- Drop Point
- Fire Station
- Helibase
- Helispot
- Water Source
- Incident Command Post
- Mobile Weather Unit
- Repeater
- Dip Site

- Uncontrolled Fire Edge
- Completed Dozer Line
- Completed Line
- H - H Hand Line
- R - R Road as Completed Line
- Planned Fire Line
- Proposed Dozer Line
- Powerlines
- Dozer Avoidance
- Dozer Avoidance
- Lakelsabella

- Planning Lines**
- Alternate North
  - Alternate South

NAD83  
 Created on Thursday Aug 25, 2016

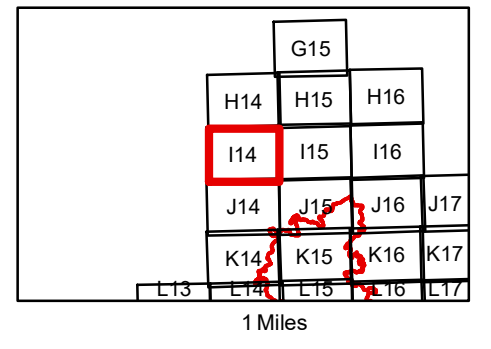
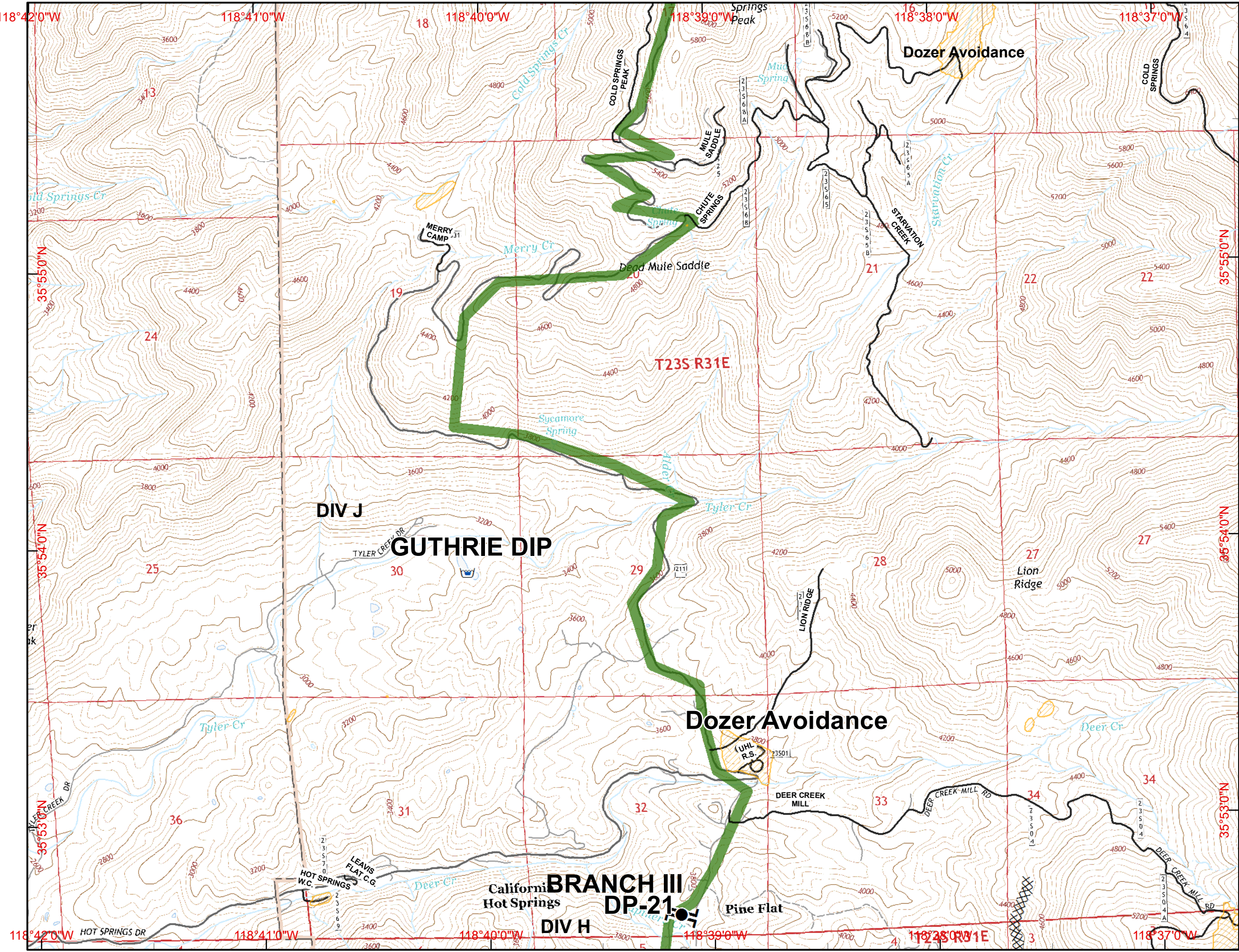


- ( ) Division
- [ ] Branch
- ⊙ Camp
- Drop Point
- ⊕ Fire Station
- ⊕ Helibase
- Helispot
- ⊕ Water Source
- ⊕ Incident Command Post
- ⊕ Mobile Weather Unit
- ⊕ Repeater
- ⊕ Dip Site

- ⊕ Uncontrolled Fire Edge
- ⊕ Completed Dozer Line
- Completed Line
- H - H Hand Line
- R - R Road as Completed Line
- Planned Fire Line
- ⊕ Proposed Dozer Line
- ☆ Powerlines
- Dozer Avoidance
- Dozer Avoidance
- Lakelsabella

- Planning Lines**
- Alternate North
  - Alternate South

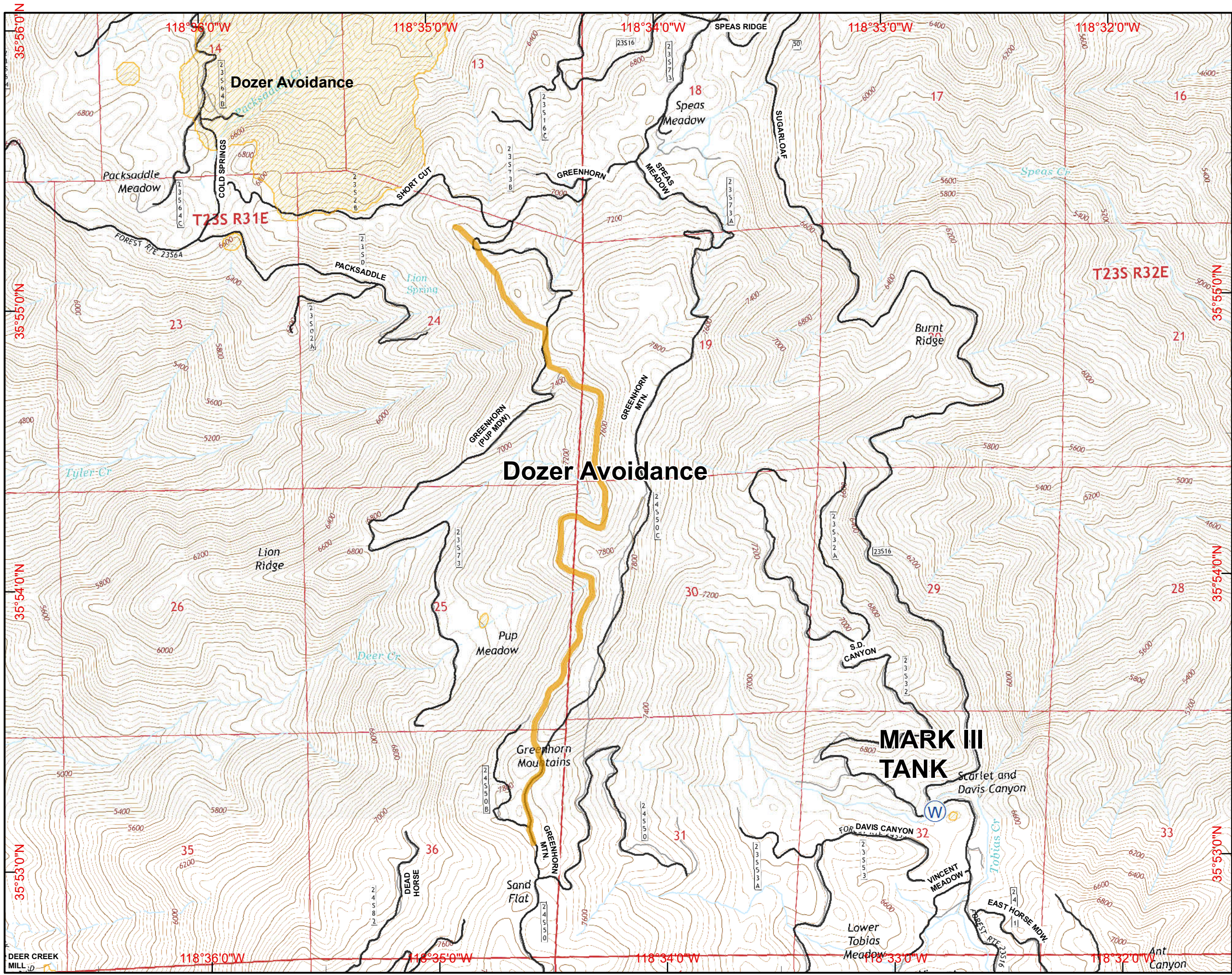
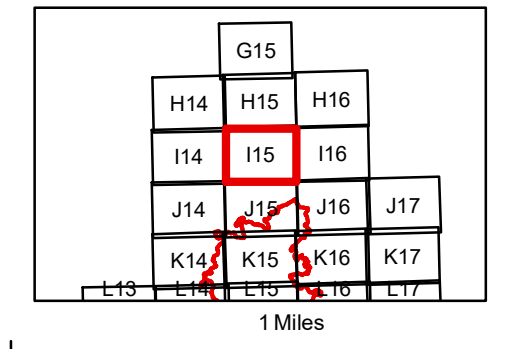




- ( ) Division
- [ ] Branch
- ⊙ Camp
- Drop Point
- ⊕ Fire Station
- ⊕ Helibase
- Helispot
- ⊕ Water Source
- ⊕ Incident Command Post
- ⊕ Mobile Weather Unit
- ⊕ Repeater
- ⊕ Dip Site

- Uncontrolled Fire Edge
- XXXXX Completed Dozer Line
- Completed Line
- H - H Hand Line
- R - R Road as Completed Line
- Planned Fire Line
- ⊗ Proposed Dozer Line
- ☆ Powerlines
- Dozer Avoidance
- Dozer Avoidance
- Lakelsabella

- Planning Lines**
- Alternate North
  - Alternate South

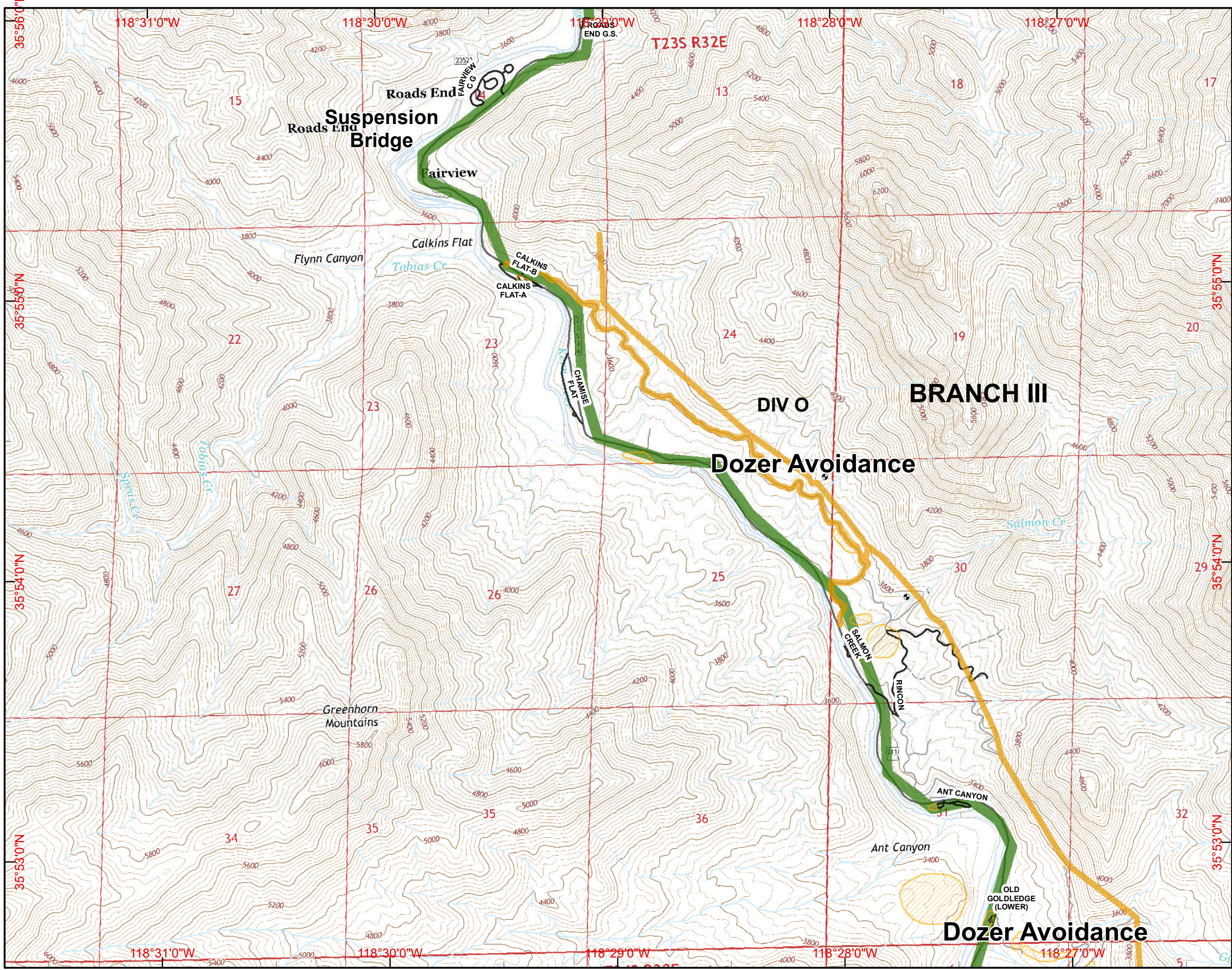
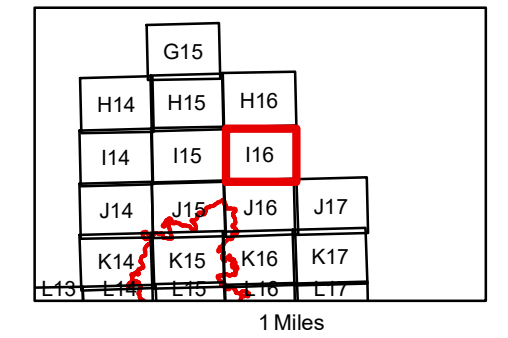


- Division
- Branch
- Camp
- Drop Point
- Fire Station
- Helibase
- Helispot
- Water Source
- Incident Command Post
- Mobile Weather Unit
- Repeater
- Dip Site

- Uncontrolled Fire Edge
  - Completed Dozer Line
  - Completed Line
  - H - H Hand Line
  - R - R Road as Completed Line
  - Planned Fire Line
  - Proposed Dozer Line
  - Powerlines
  - Dozer Avoidance
  - Dozer Avoidance
  - Lakelsabella
- Planning Lines**
- Alternate North
  - Alternate South

NAD83  
 Created on Thursday Aug 25, 2016





- (X) Division
- [ ] Branch
- ⊙ Camp
- Drop Point
- ⊕ Fire Station
- ⊕ Helibase
- Helispot
- ⊕ Water Source
- ⊕ Incident Command Post
- ⊕ Mobile Weather Unit
- ⊕ Repeater
- ⊕ Dip Site

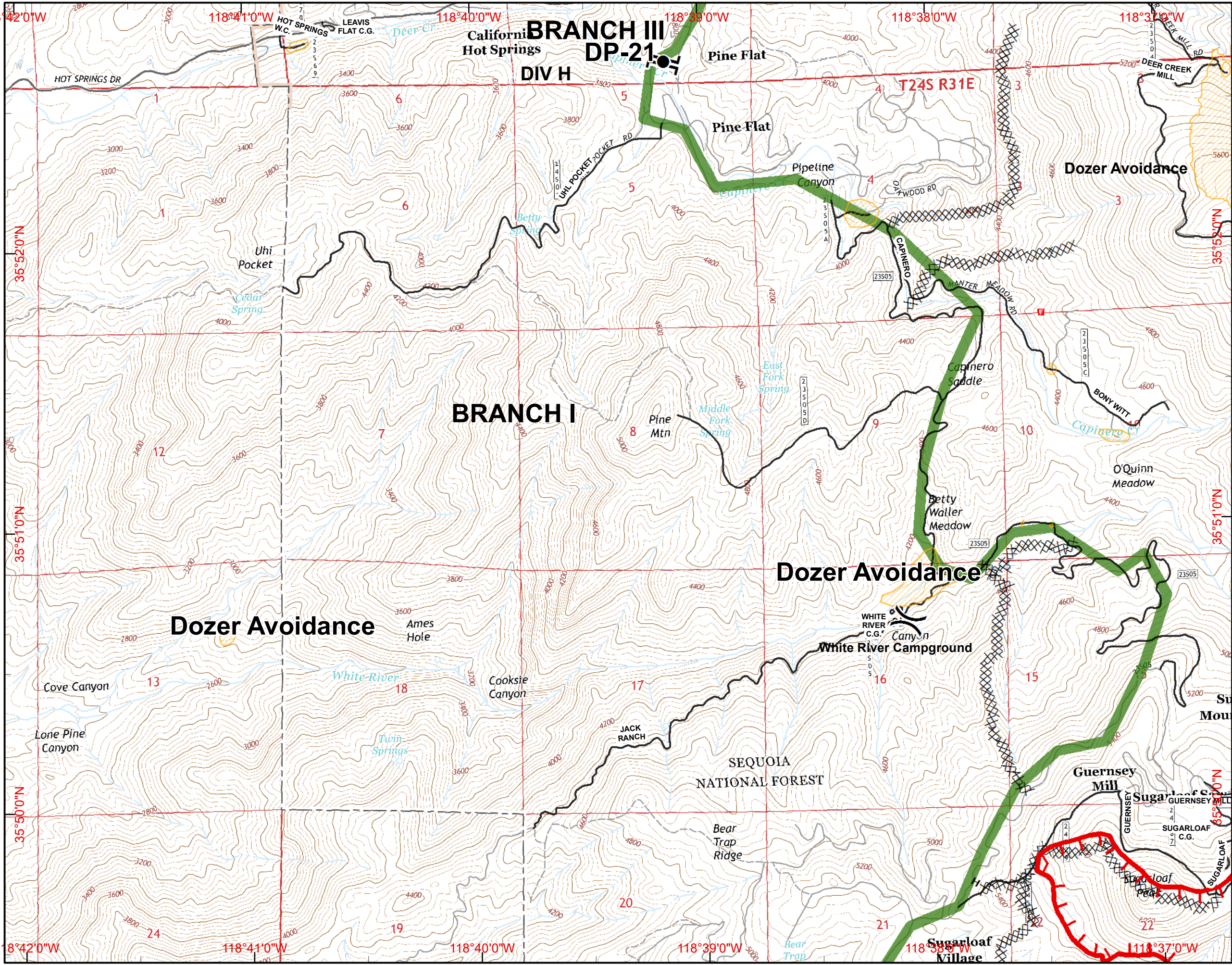
- ⊕ Uncontrolled Fire Edge
- ⊕ Completed Dozer Line
- ⊕ Completed Line
- H - H Hand Line
- R - R Road as Completed Line
- ⊕ Planned Fire Line
- ⊕ Proposed Dozer Line
- ⊕ Powerlines
- ⊕ Dozer Avoidance
- ⊕ Dozer Avoidance
- ⊕ Lakelsabella

- Planning Lines**
- ⊕ Alternate North
  - ⊕ Alternate South

NAD83  
 Created on Thursday Aug 25, 2016

		G15		
	H14	H15	H16	
	I14	I15	I16	
	J14	J15	J16	J17
	K14	K15	K16	K17
L13	L14	L15	L16	L17
M13	M14	M15	M16	M17

1 Miles



- (X) Division
- [ ] Branch
- ⊙ Camp
- Drop Point
- ⊕ Fire Station
- ⊕ Helibase
- ⊕ Helispot
- ⊕ Water Source
- ⊕ Incident Command Post
- ⊕ Mobile Weather Unit
- ⊕ Repeater
- ⊕ Dip Site

- [ ] Uncontrolled Fire Edge
  - [X] Completed Dozer Line
  - [ ] Completed Line
  - H - H Hand Line
  - R - R Road as Completed Line
  - [ ] Planned Fire Line
  - [X] Proposed Dozer Line
  - [ ] Powerlines
  - [ ] Dozer Avoidance
  - [ ] Dozer Avoidance
  - [ ] Lakelsabella
- Planning Lines**
- [ ] Alternate North
  - [ ] Alternate South





NAD83  
 Created on Thursday Aug 25, 2016

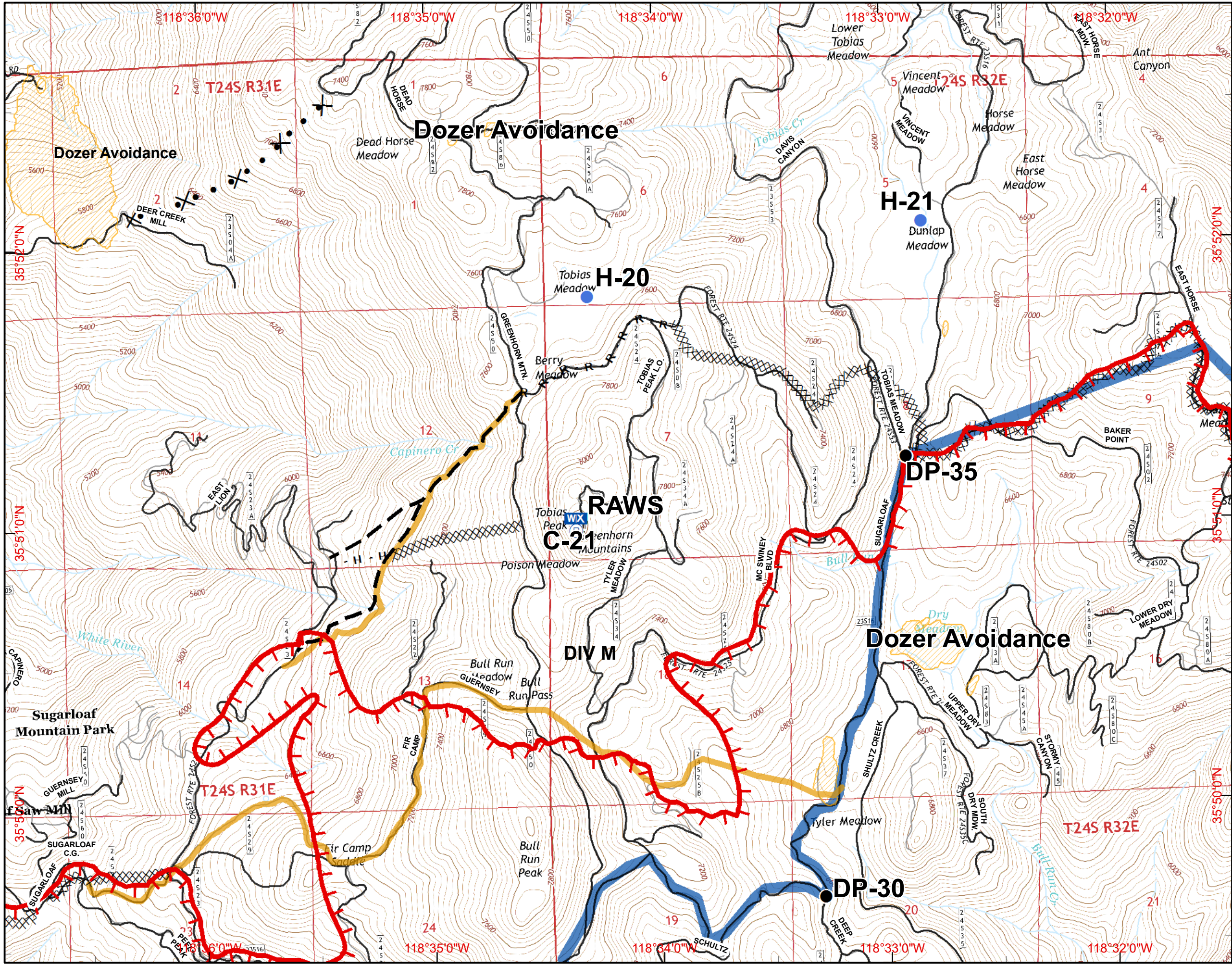


# IAP MAP Cedar Incident CA-SQF-002595

August 25, 2016  
Page J15 1800 hours

	G15			
H14	H15	H16		
I14	I15	I16		
J14	J15	J16	J17	
K14	K15	K16	K17	
L13	L14	L15	L16	L17
M13	M14	M15	M16	M17

1 Miles



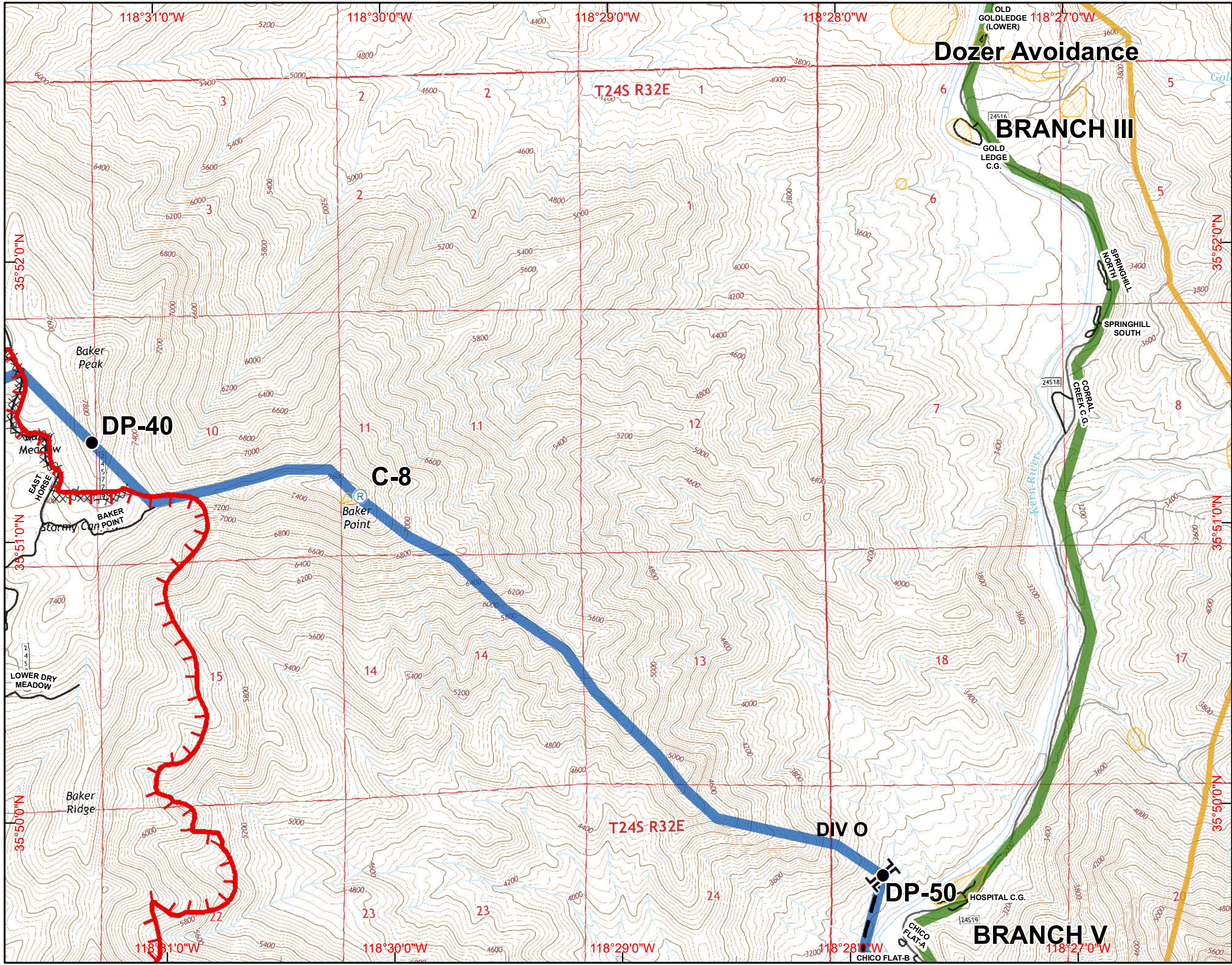
- Division
- Branch
- Camp
- Drop Point
- Fire Station
- Helibase
- Helispot
- Water Source
- Incident Command Post
- Mobile Weather Unit
- Repeater
- Dip Site

- Uncontrolled Fire Edge
  - Completed Dozer Line
  - Completed Line
  - H - H Hand Line
  - R - R Road as Completed Line
  - Planned Fire Line
  - Proposed Dozer Line
  - Powerlines
  - Dozer Avoidance
  - Dozer Avoidance
  - Lakelsabella
- Planning Lines**
- Alternate North
  - Alternate South

NAD83  
Created on Thursday Aug 25, 2016

	C15			
H14	H15	H16		
I14	I15	I16		
J14	J15	J16	J17	
K14	K15	K16	K17	
L13	L14	L15	L16	L17
M13	M14	M15	M16	M17

1 Miles



- (X) Division
- [ ] Branch
- (C) Camp
- (●) Drop Point
- (F) Fire Station
- (H) Helibase
- (●) Helispot
- (W) Water Source
- [ ] Incident Command Post
- [WX] Mobile Weather Unit
- (R) Repeater
- (D) Dip Site

- [ ] Uncontrolled Fire Edge
  - [X] Completed Dozer Line
  - [ ] Completed Line
  - H - H Hand Line
  - R - R Road as Completed Line
  - [ ] Planned Fire Line
  - [X] Proposed Dozer Line
  - [ ] Powerlines
  - [ ] Dozer Avoidance
  - [ ] Dozer Avoidance
  - [ ] Lakelsabella
- Planning Lines**
- [ ] Alternate North
  - [ ] Alternate South

NAD83  
 Created on Thursday Aug 25, 2016



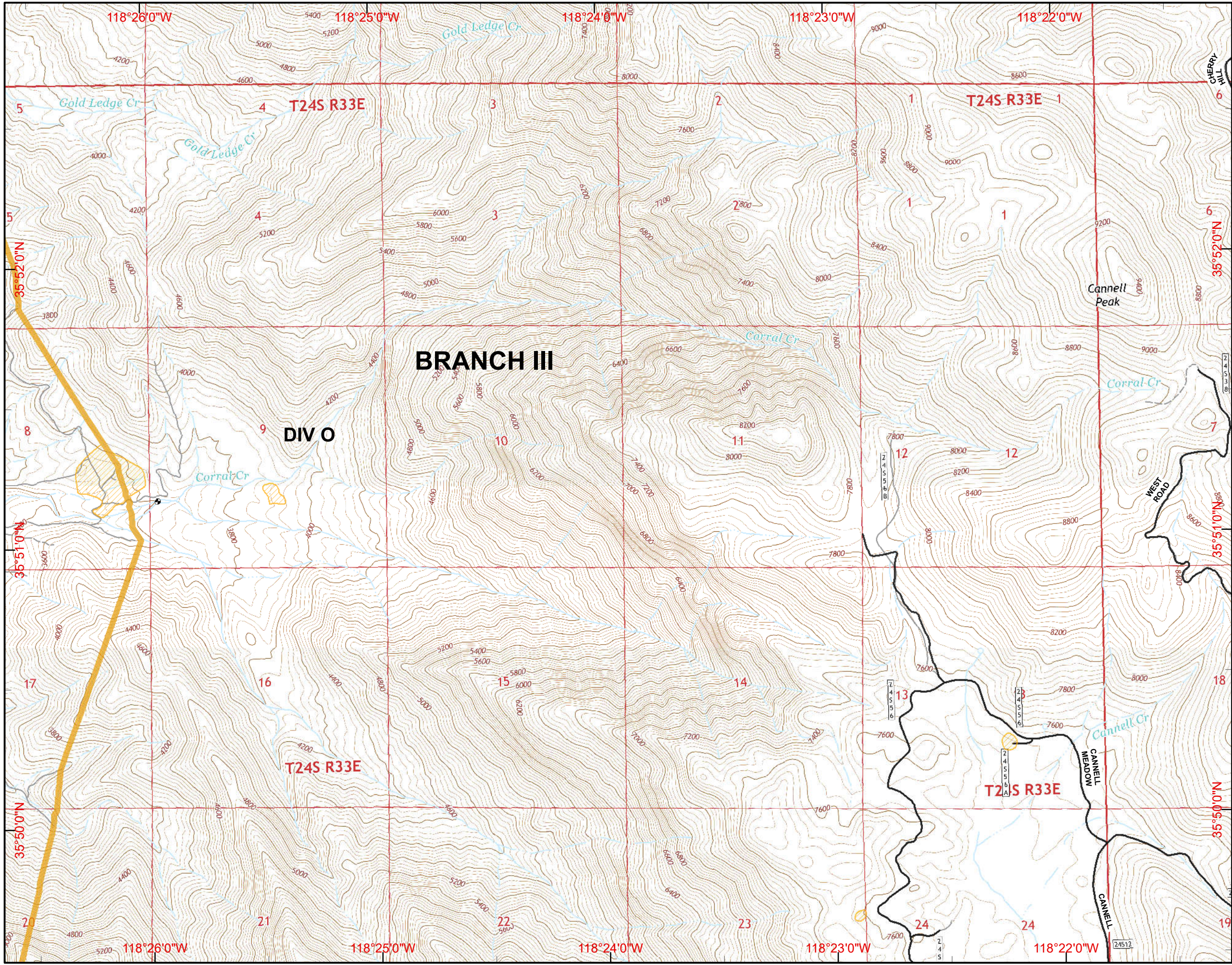
# IAP MAP Cedar Incident CA-SQF-002595

August 25, 2016

Page J17 1800 hours

	G15		
H14	H15	H16	
I14	I15	I16	
J14	J15	J16	<b>J17</b>
K14	K15	K16	K17
L14	L15	L16	L17
M14	M15	M16	M17

1 Miles



- ( ) Division
- [ ] Branch
- ⊙ Camp
- Drop Point
- ⊕ Fire Station
- ⊕ Helibase
- Helispot
- ⊕ Water Source
- ⊕ Incident Command Post
- ⊕ Mobile Weather Unit
- ⊕ Repeater
- ⊕ Dip Site

- ⊕ Uncontrolled Fire Edge
- ⊕ Completed Dozer Line
- Completed Line
- H - H Hand Line
- R - R Road as Completed Line
- Planned Fire Line
- ⊕ Proposed Dozer Line
- ☆ Powerlines
- Dozer Avoidance
- ▨ Dozer Avoidance
- ▨ Lakelsabella

- Planning Lines**
- Alternate North
  - Alternate South

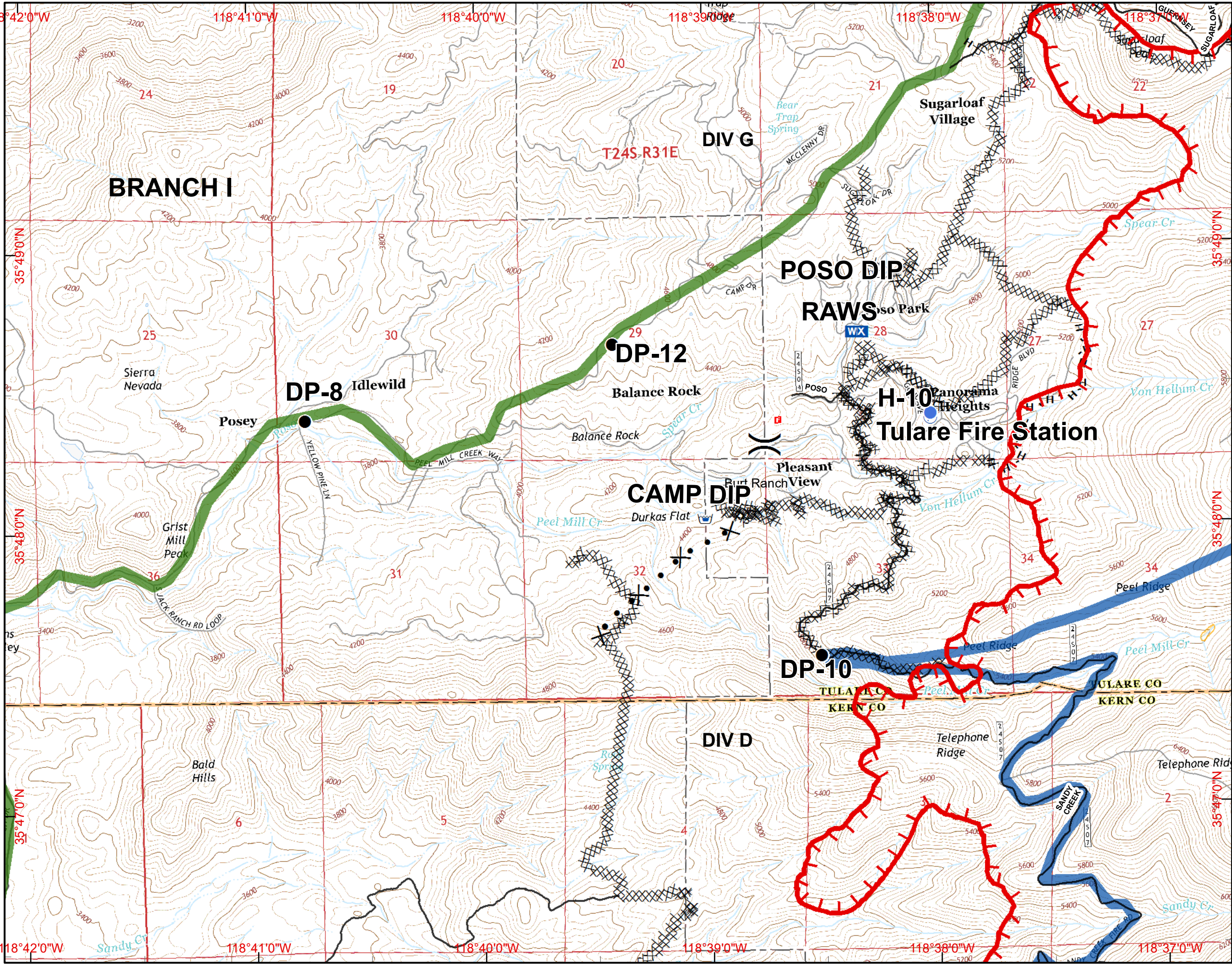


NAD83

Created on Thursday Aug 25, 2016

	H14	H15	H16	
	I14	I15	I16	
	J14	J15	J16	J17
	<b>K14</b>	<b>K15</b>	<b>K16</b>	<b>K17</b>
L13	L14	L15	L16	L17
M13	M14	M15	M16	M17

1 Miles



- ( ) Division
- [ ] Branch
- ⊙ Camp
- Drop Point
- ⊕ Fire Station
- ⊕ Helibase
- Helispot
- ⊕ Water Source
- ⊕ Incident Command Post
- WX Mobile Weather Unit
- ⊕ Repeater
- ⊕ Dip Site

- Uncontrolled Fire Edge
- XXXXX Completed Dozer Line
- Completed Line
- H - H Hand Line
- R - R Road as Completed Line
- - - Planned Fire Line
- ⊕ Proposed Dozer Line
- ☆ Powerlines
- Dozer Avoidance
- Dozer Avoidance
- Lakelsabella

- Planning Lines**
- Alternate North
  - Alternate South



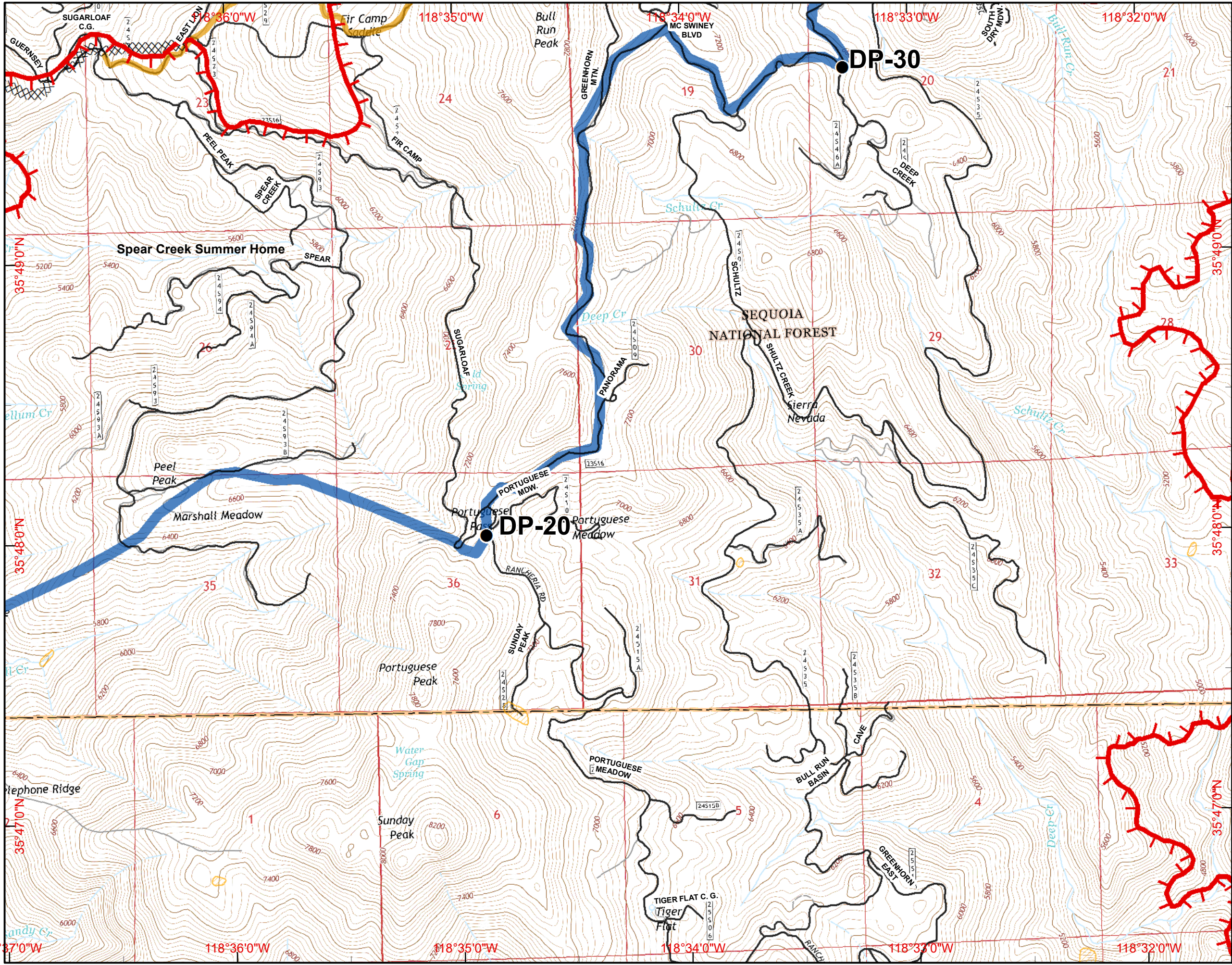


NAD83  
 Created on Thursday Aug 25, 2016

**IAP MAP**  
**Cedar Incident**  
**CA-SQF-002595**  
**August 25, 2016**  
**Page K15 1800 hours**

	H14	H15	H16	
	I14	I15	I16	
	J14	J15	J16	J17
	K14	K15	K16	K17
L13	L14	L15	L16	L17
M13	M14	M15	M16	M17

1 Miles



- ( ) Division
- [ ] Branch
- ⊙ Camp
- Drop Point
- ⊕ Fire Station
- ⊕ Helibase
- Helispot
- ⊕ Water Source
- ⊕ Incident Command Post
- ⊕ Mobile Weather Unit
- ⊕ Repeater
- ⊕ Dip Site

- Uncontrolled Fire Edge
- XXXXX Completed Dozer Line
- Completed Line
- H - H Hand Line
- R - R Road as Completed Line
- Planned Fire Line
- ⊗ Proposed Dozer Line
- ☆ Powerlines
- Dozer Avoidance
- Dozer Avoidance
- Lakelsabella

- Planning Lines**
- Alternate North
  - Alternate South

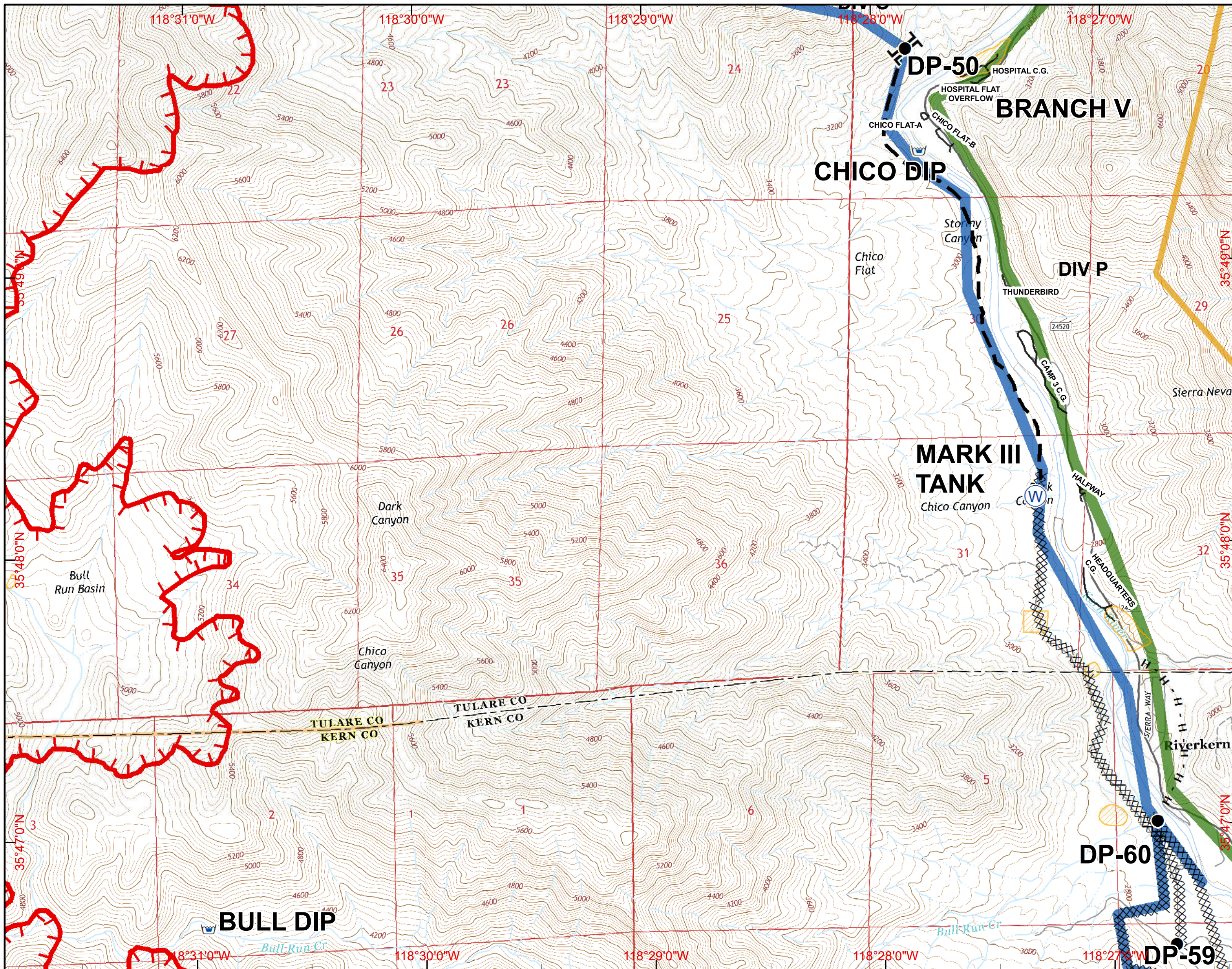


**IAP MAP**  
**Cedar Incident**  
**CA-SQF-002595**  
**August 25, 2016**

Page K16 1800 hours

H14	H15	H16	
I14	I15	I16	
J14	J15	J16	J17
K14	K15	K16	K17
L13	L14	L15	L16
M13	M14	M15	M16

1 Miles



- ( ) Division
- [ ] Branch
- ⊙ Camp
- Drop Point
- ⊕ Fire Station
- ⊕ Helibase
- Helispot
- ⊕ Water Source
- ⊕ Incident Command Post
- ⊕ Mobile Weather Unit
- ⊕ Repeater
- ⊕ Dip Site

- ⊕ Uncontrolled Fire Edge
- ⊕ Completed Dozer Line
- Completed Line
- H - H Hand Line
- R - R Road as Completed Line
- - - Planned Fire Line
- ⊕ Proposed Dozer Line
- ☆ Powerlines
- ▭ Dozer Avoidance
- ▭ Dozer Avoidance
- ▭ Lakelsabella

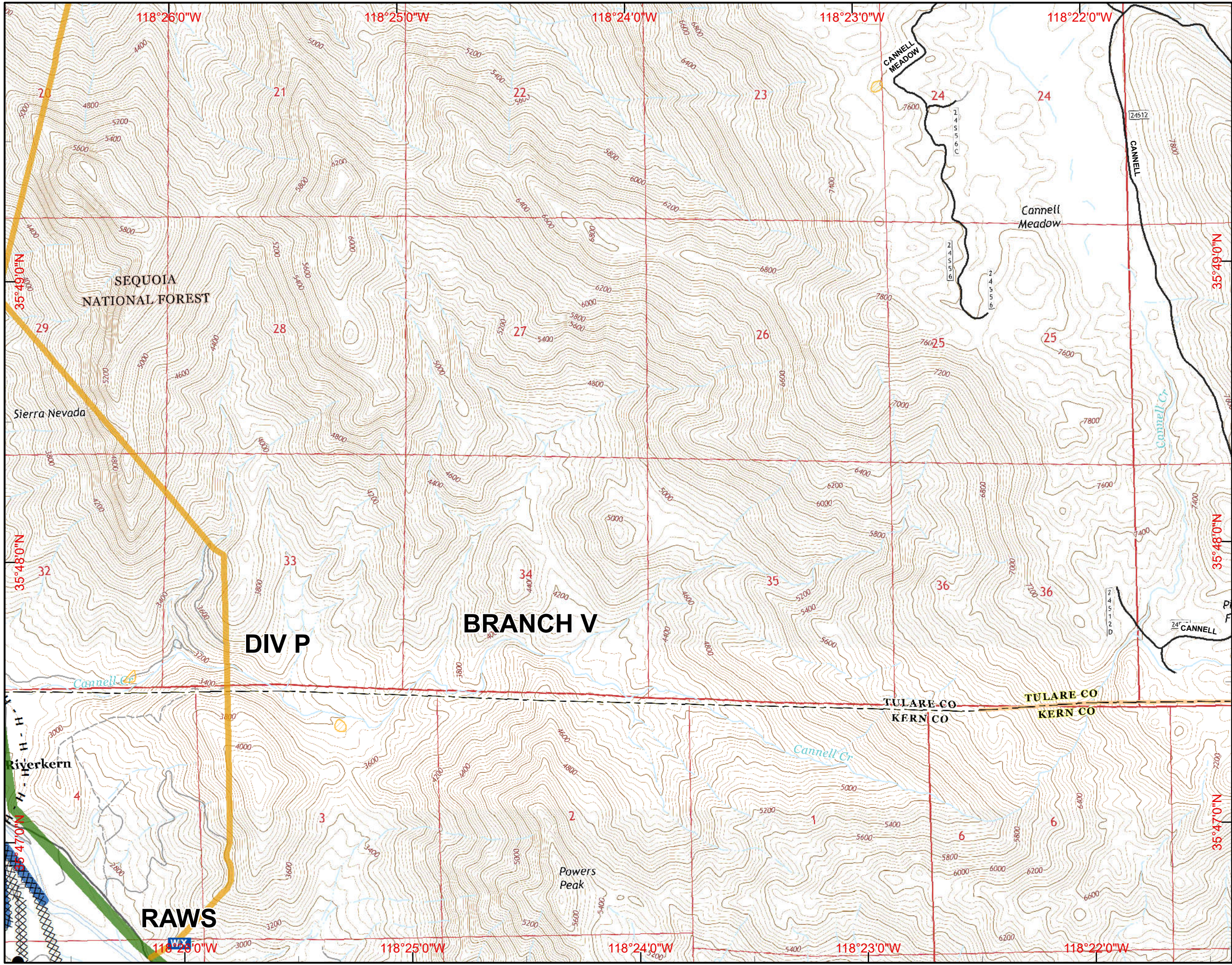
- Planning Lines**
- Alternate North
  - Alternate South



**IAP MAP**  
**Cedar Incident**  
**CA-SQF-002595**  
**August 25, 2016**  
**Page K17 1800 hours**

H14	H15	H16	
I14	I15	I16	
J14	J15	J16	J17
K14	K15	K16	K17
L14	L15	L16	L17
M14	M15	M16	M17

1 Miles



- ( ) Division
- [ ] Branch
- ⊙ Camp
- Drop Point
- ⊕ Fire Station
- ⊕ Helibase
- Helispot
- ⊕ Water Source
- ⊕ Incident Command Post
- ⊕ Mobile Weather Unit
- ⊕ Repeater
- ⊕ Dip Site

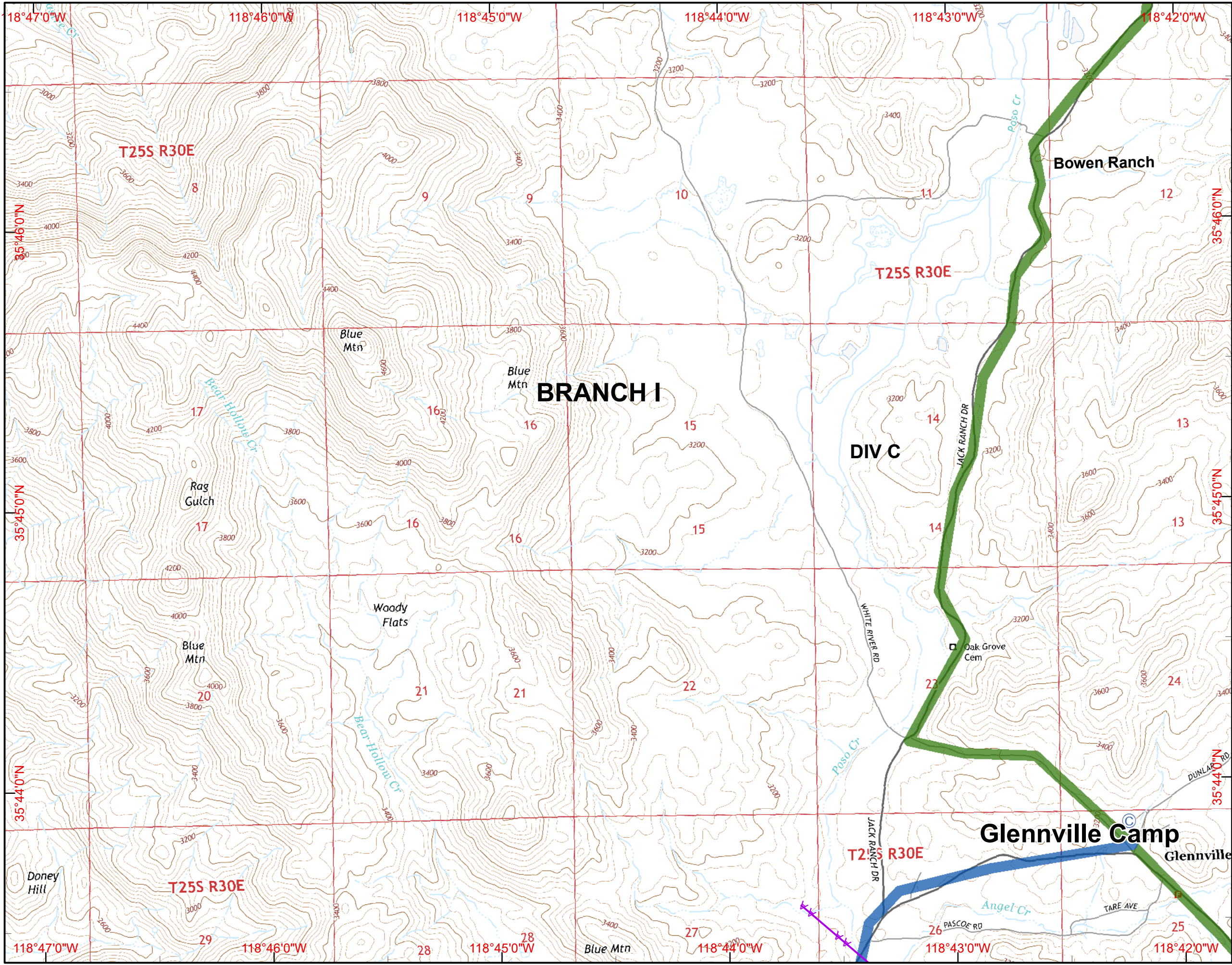
- ⊕ Uncontrolled Fire Edge
- ⊕ Completed Dozer Line
- Completed Line
- H - H Hand Line
- R - R Road as Completed Line
- Planned Fire Line
- ⊕ Proposed Dozer Line
- ☆ Powerlines
- Dozer Avoidance
- ▨ Dozer Avoidance
- ▨ Lakelsabella

- Planning Lines**
- Alternate North
  - Alternate South

NAD83  
 Created on Thursday Aug 25, 2016

	J14	J15	J16
	K14	K15	K16
<b>L13</b>	L14	L15	L16
M13	M14	M15	M16

1 Miles



- (X) Division
- [ ] Branch
- (C) Camp
- Drop Point
- (F) Fire Station
- (H) Helibase
- (H) Helispot
- (W) Water Source
- [ ] Incident Command Post
- [WX] Mobile Weather Unit
- (R) Repeater
- [ ] Dip Site

- [ ] Uncontrolled Fire Edge
- [X] Completed Dozer Line
- [ ] Completed Line
- H - H Hand Line
- R - R Road as Completed Line
- [ ] Planned Fire Line
- [X] Proposed Dozer Line
- [ ] Powerlines
- [ ] Dozer Avoidance
- [ ] Dozer Avoidance
- [ ] Lakelsabella

- Planning Lines**
- [ ] Alternate North
  - [ ] Alternate South






NAD83  
 Created on Thursday Aug 25, 2016

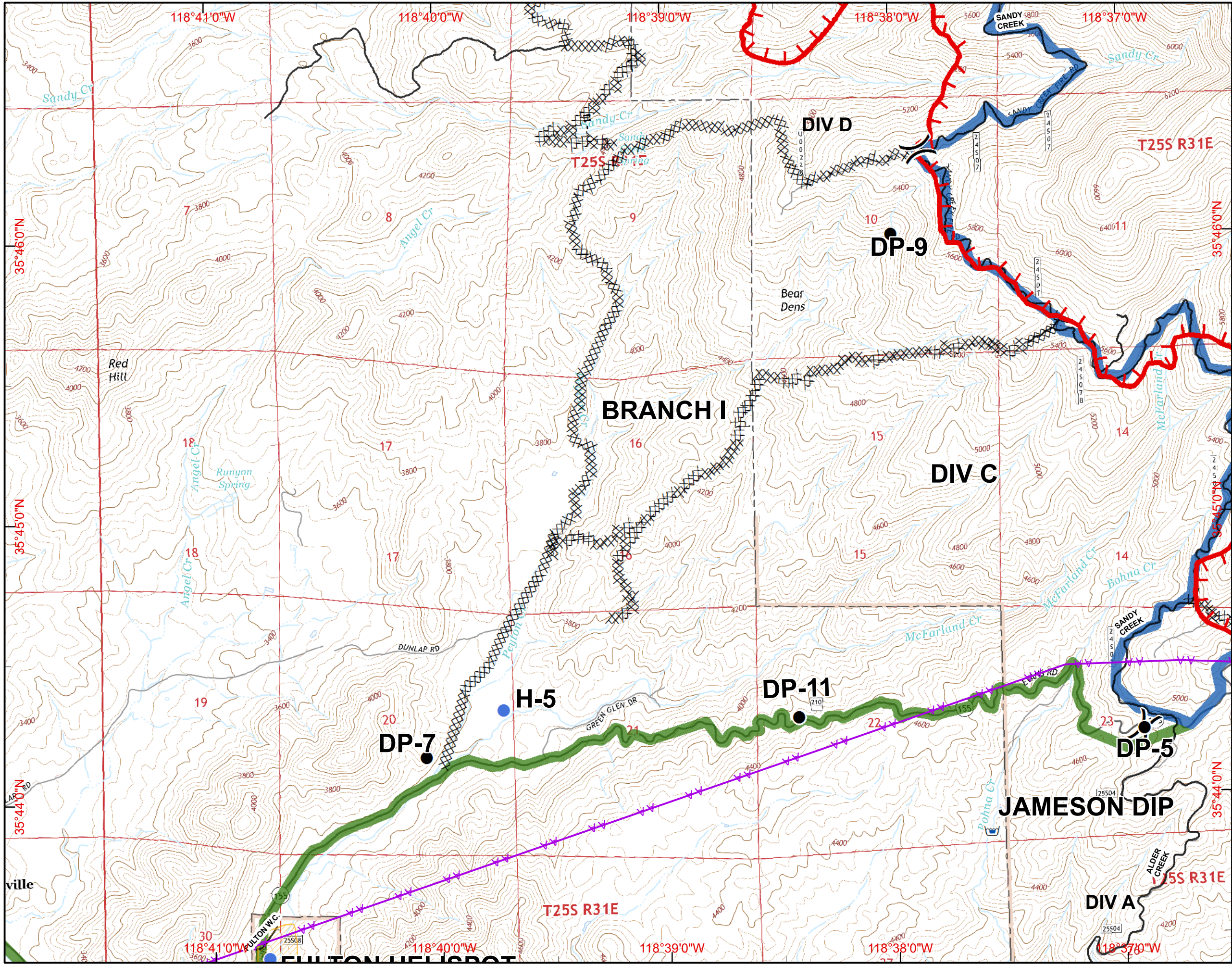


# IAP MAP Cedar Incident CA-SQF-002595

August 25, 2016  
Page L14 1800 hours

	J14	J15	J16	J17
	K14	K15	K16	K17
L13	<b>L14</b>	L15	L16	L17
M13	M14	M15	M16	M17

1 Miles



- (X) Division
- [ ] Branch
- ⊙ Camp
- Drop Point
- ⊕ Fire Station
- ⊕ Helibase
- Helispot
- ⊕ Water Source
- ⊕ Incident Command Post
- ⊕ Mobile Weather Unit
- ⊕ Repeater
- ⊕ Dip Site

- Uncontrolled Fire Edge
  - XXXXX Completed Dozer Line
  - Completed Line
  - H - H Hand Line
  - R - R Road as Completed Line
  - Planned Fire Line
  - ⊗ Proposed Dozer Line
  - Powerlines
  - Dozer Avoidance
  - ▨ Dozer Avoidance
  - ▭ Lakelsabella
- Planning Lines**
- Alternate North
  - Alternate South





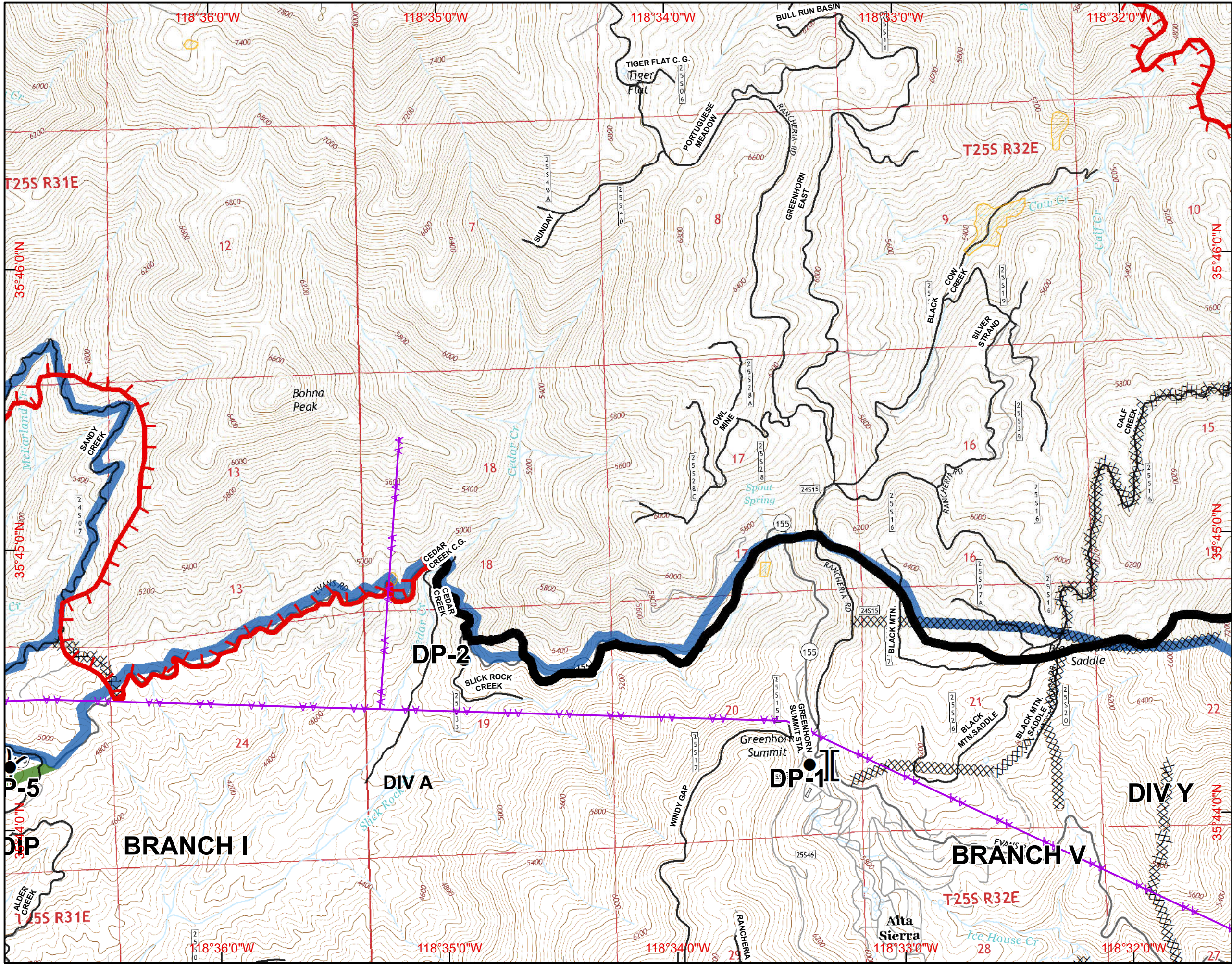
NAD83  
Created on Thursday Aug 25, 2016

# IAP MAP Cedar Incident CA-SQF-002595 August 25, 2016

Page L15 1800 hours

	J14	J15	J16	J17
	K14	K15	K16	K17
L13	L14	L15	L16	L17
M13	M14	M15	M16	M17

1 Miles

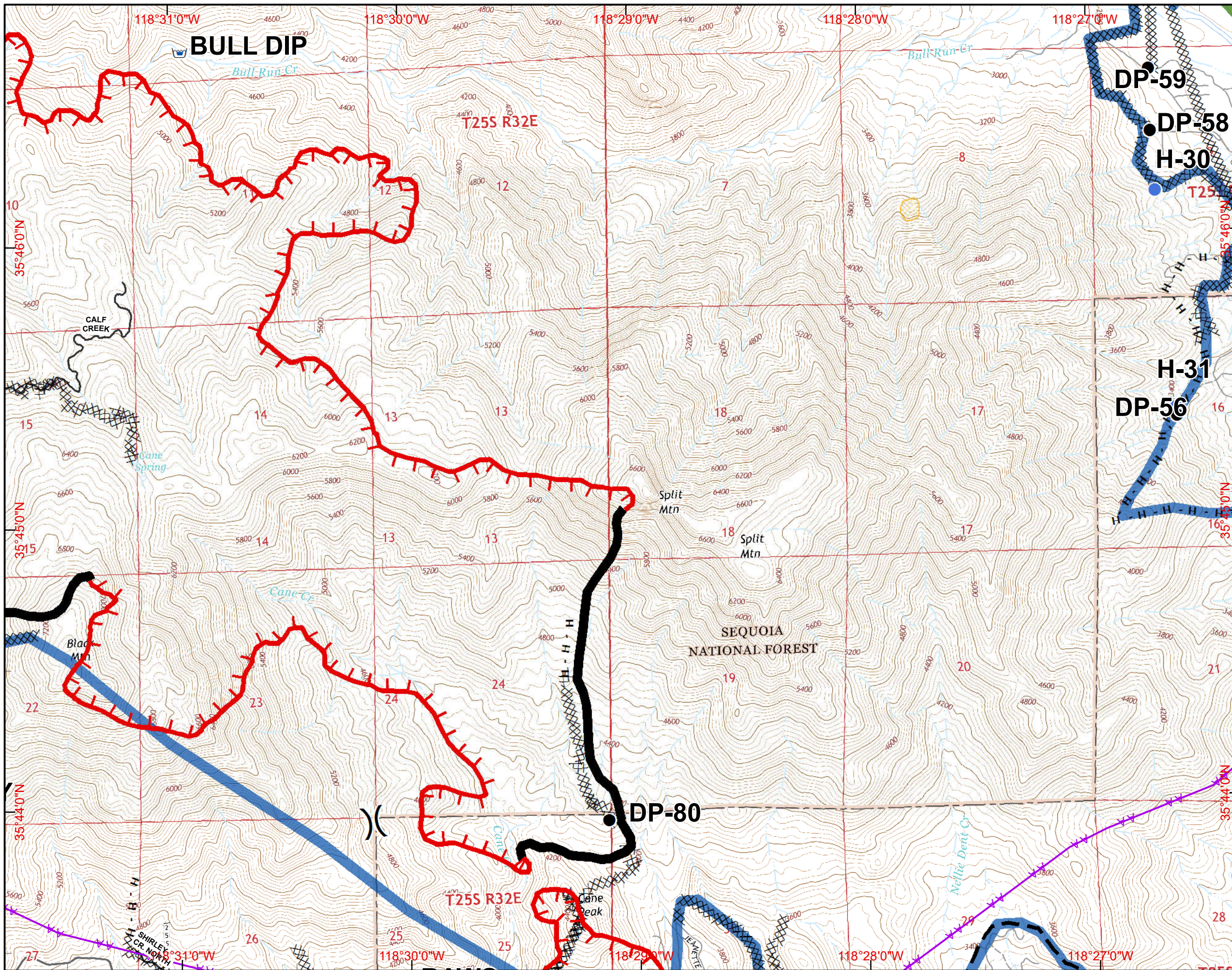


- (X) Division
- [ ] Branch
- (C) Camp
- (●) Drop Point
- (F) Fire Station
- (H) Helibase
- (●) Helispot
- (W) Water Source
- [ ] Incident Command Post
- [WX] Mobile Weather Unit
- (R) Repeater
- (D) Dip Site

- [ ] Uncontrolled Fire Edge
- [X] Completed Dozer Line
- [ ] Completed Line
- H - H Hand Line
- R - R Road as Completed Line
- [ ] Planned Fire Line
- [X] Proposed Dozer Line
- [ ] Powerlines
- [ ] Dozer Avoidance
- [ ] Dozer Avoidance
- [ ] Lakelsabella

- Planning Lines**
- [ ] Alternate North
  - [ ] Alternate South

NAD83  
Created on Thursday Aug 25, 2016



**IAP MAP**  
**Cedar Incident**  
**CA-SQF-002595**  
**August 25, 2016**  
**Page L16 1800 hours**

J14	J15	J16	J17
K14	K15	K16	K17
L13	L14	L15	L17
M13	M14	M15	M17

1 Miles

- Division
- Branch
- Camp
- Drop Point
- Fire Station
- Helibase
- Helispot
- Water Source
- Incident Command Post
- Mobile Weather Unit
- Repeater
- Dip Site

- Uncontrolled Fire Edge
- Completed Dozer Line
- Completed Line
- H - H Hand Line
- R - R Road as Completed Line
- Planned Fire Line
- Proposed Dozer Line
- Powerlines
- Dozer Avoidance
- Dozer Avoidance
- Lakelsabella

**Planning Lines**

- Alternate North
- Alternate South

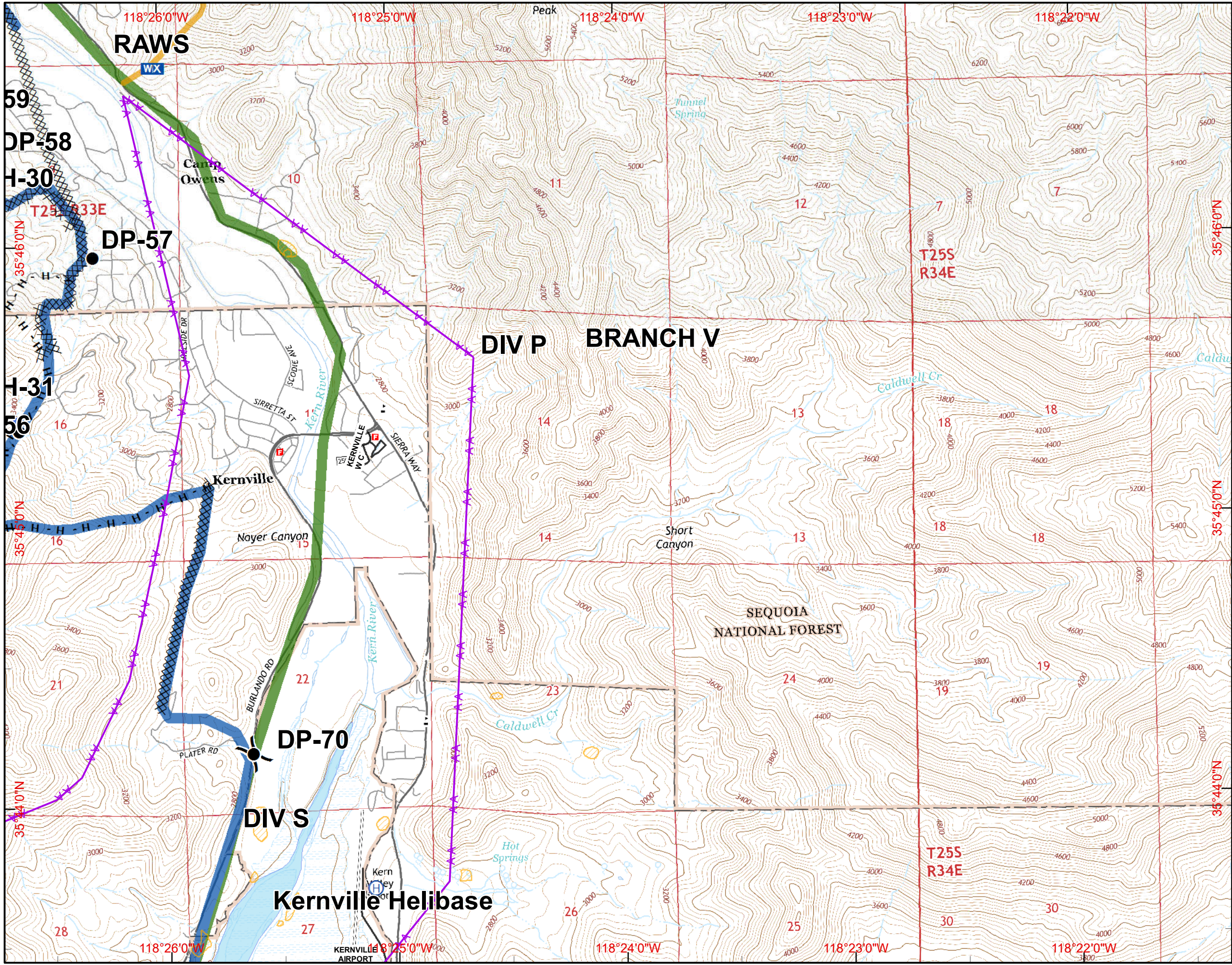
NAD83  
 Created on Thursday Aug 25, 2016

# IAP MAP Cedar Incident CA-SQF-002595

August 25, 2016  
Page L17 1800 hours

J14	J15	J16	J17
K14	K15	K16	K17
L14	L15	L16	L17
M14	M15	M16	M17

1 Miles

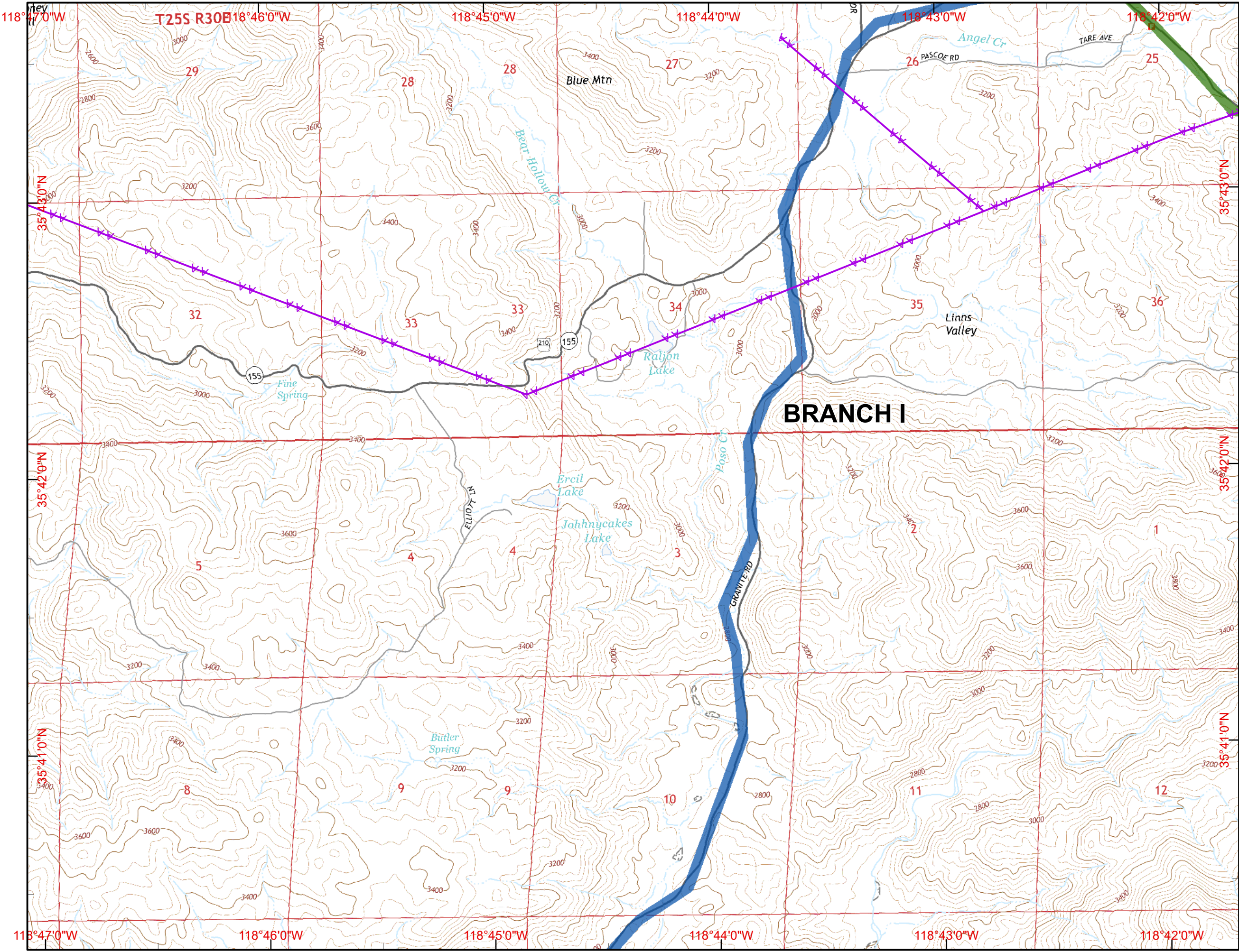


- Division
- Branch
- Camp
- Drop Point
- Fire Station
- Helibase
- Helispot
- Water Source
- Incident Command Post
- Mobile Weather Unit
- Repeater
- Dip Site

- Uncontrolled Fire Edge
- Completed Dozer Line
- Completed Line
- H - H Hand Line
- R - R Road as Completed Line
- Planned Fire Line
- Proposed Dozer Line
- Powerlines
- Dozer Avoidance
- Dozer Avoidance
- Lakelsabella

- Planning Lines**
- Alternate North
  - Alternate South





### IAP MAP

## Cedar Incident

### CA-SQF-002595

August 25, 2016  
Page M13 1800 hours

	J14	J15	J16
	K14	K15	K16
	L13	L14	L15
	M13	M14	M16

1 Miles

- Division
- Branch
- Camp
- Drop Point
- Fire Station
- Helibase
- Helispot
- Water Source
- Incident Command Post
- Mobile Weather Unit
- Repeater
- Dip Site

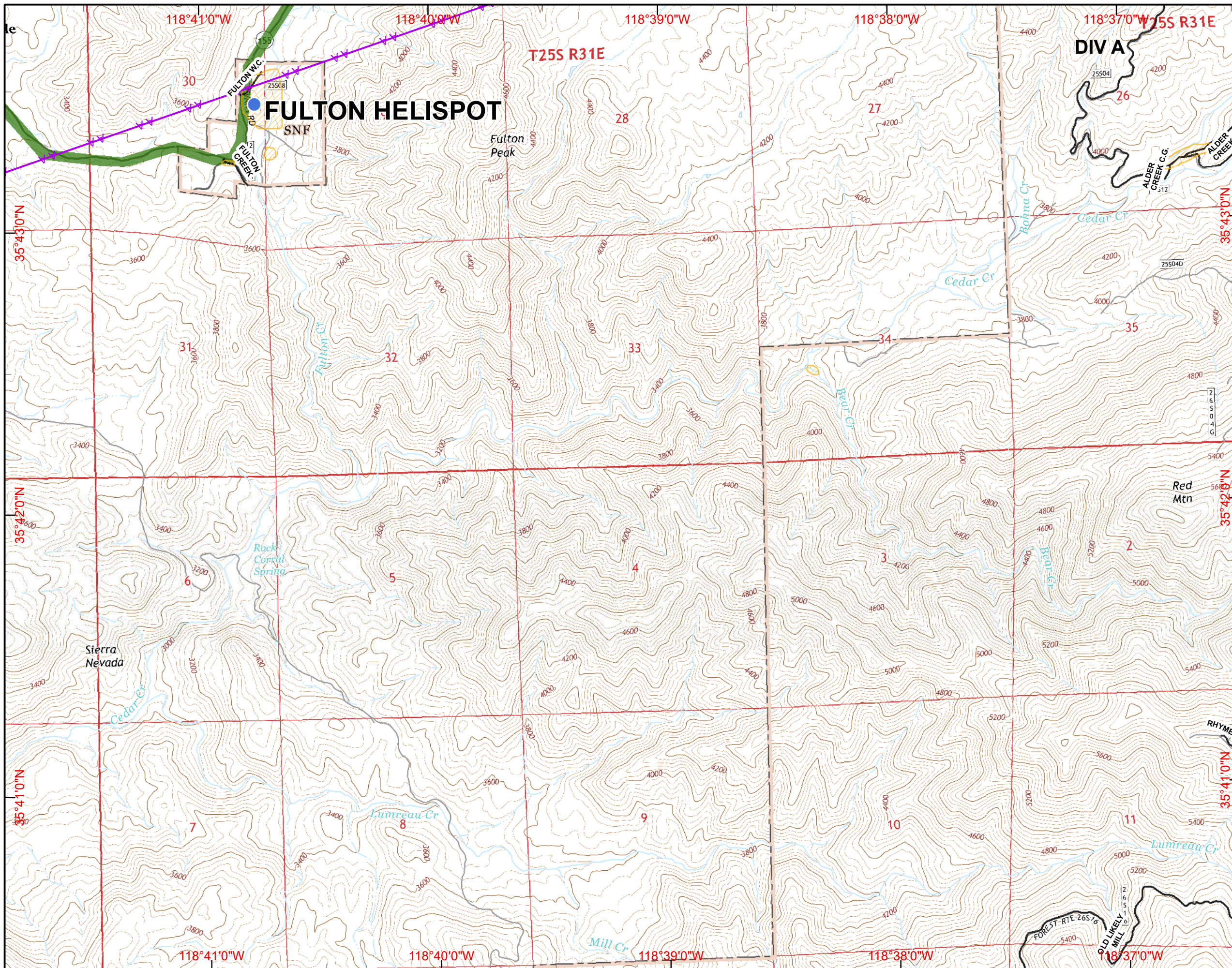
  

- Uncontrolled Fire Edge
- Completed Dozer Line
- Completed Line
- H - H Hand Line
- R - R Road as Completed Line
- Planned Fire Line
- Proposed Dozer Line
- Powerlines
- Dozer Avoidance
- Dozer Avoidance
- Lakelsabella

**Planning Lines**

- Alternate North
- Alternate South

NAD83  
Created on Thursday Aug 25, 2016



**IAP MAP**  
**Cedar Incident**  
**CA-SQF-002595**  
**August 25, 2016**  
**Page M14 1800 hours**

	J14	J15	J16	J17
	K14	K15	K16	K17
L13	L14	L15	L16	L17
M13	M14	M15	M16	M17

1 Miles

- (X) Division
- [ ] Branch
- ⊙ Camp
- Drop Point
- ⊕ Fire Station
- ⊕ Helibase
- Helispot
- ⊕ Water Source
- ⊕ Incident Command Post
- ⊕ Mobile Weather Unit
- ⊕ Repeater
- ⊕ Dip Site

- ⊕ Uncontrolled Fire Edge
- XXXXX Completed Dozer Line
- Completed Line
- H - H Hand Line
- R - R Road as Completed Line
- Planned Fire Line
- ⊕ Proposed Dozer Line
- ☆ Powerlines
- △ Dozer Avoidance
- ▨ Dozer Avoidance
- ▭ Lakelsabella

**Planning Lines**

- Alternate North
- Alternate South



# IAP MAP

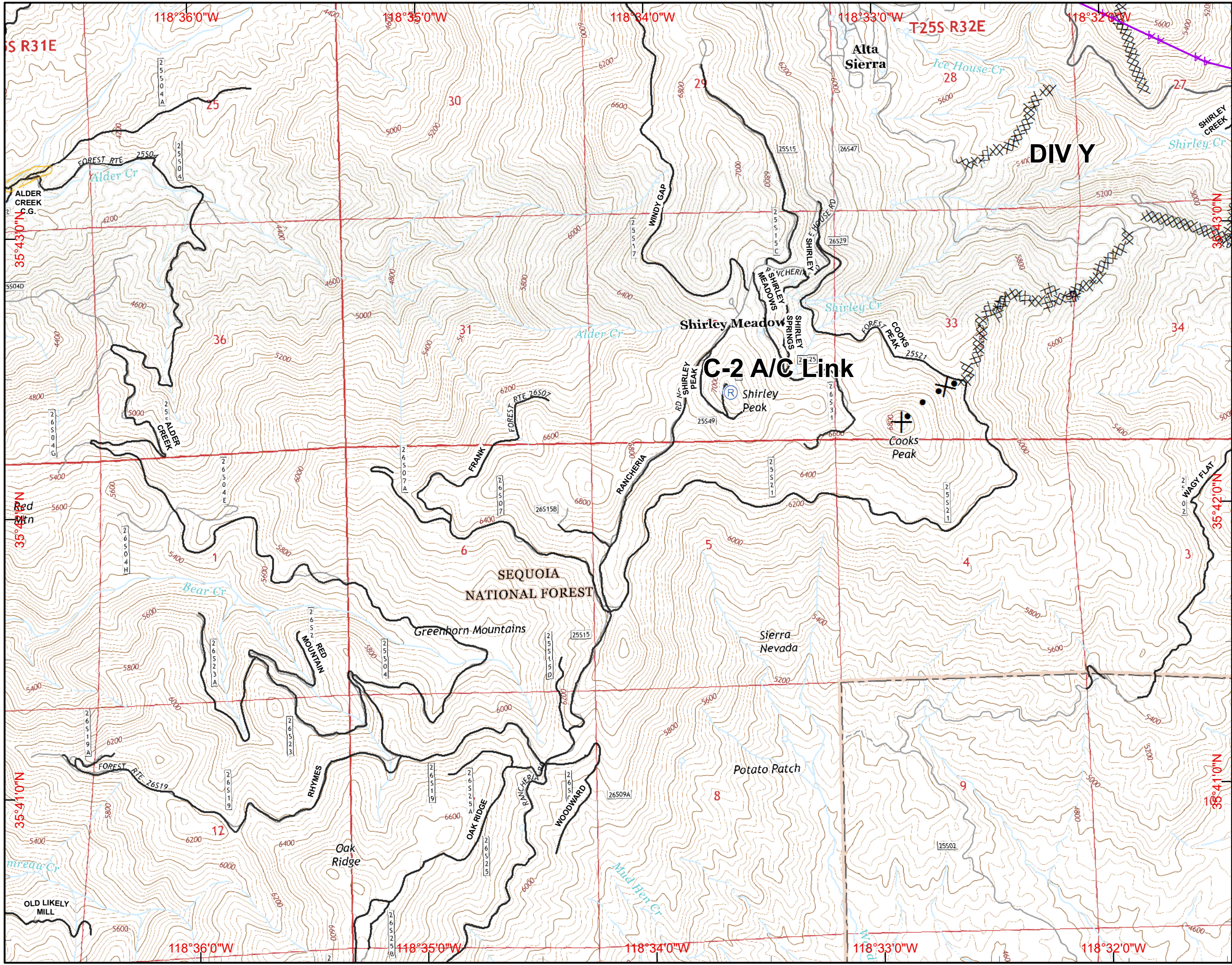
## Cedar Incident

### CA-SQF-002595

August 25, 2016  
Page M15 1800 hours

	J14	K15	L16	M17
	K14	K15	K16	K17
L13	L14	L15	L16	L17
M13	M14	M15	M16	M17

1 Miles



- (X) Division
- [ ] Branch
- (C) Camp
- (●) Drop Point
- (F) Fire Station
- (H) Helibase
- (●) Helispot
- (W) Water Source
- [ ] Incident Command Post
- [WX] Mobile Weather Unit
- (R) Repeater
- [ ] Dip Site

- [ ] Uncontrolled Fire Edge
- [XXXX] Completed Dozer Line
- [ ] Completed Line
- H - H Hand Line
- R - R Road as Completed Line
- [ ] Planned Fire Line
- [X] Proposed Dozer Line
- [ ] Powerlines
- [ ] Dozer Avoidance
- [ ] Dozer Avoidance
- [ ] Lakelsabella

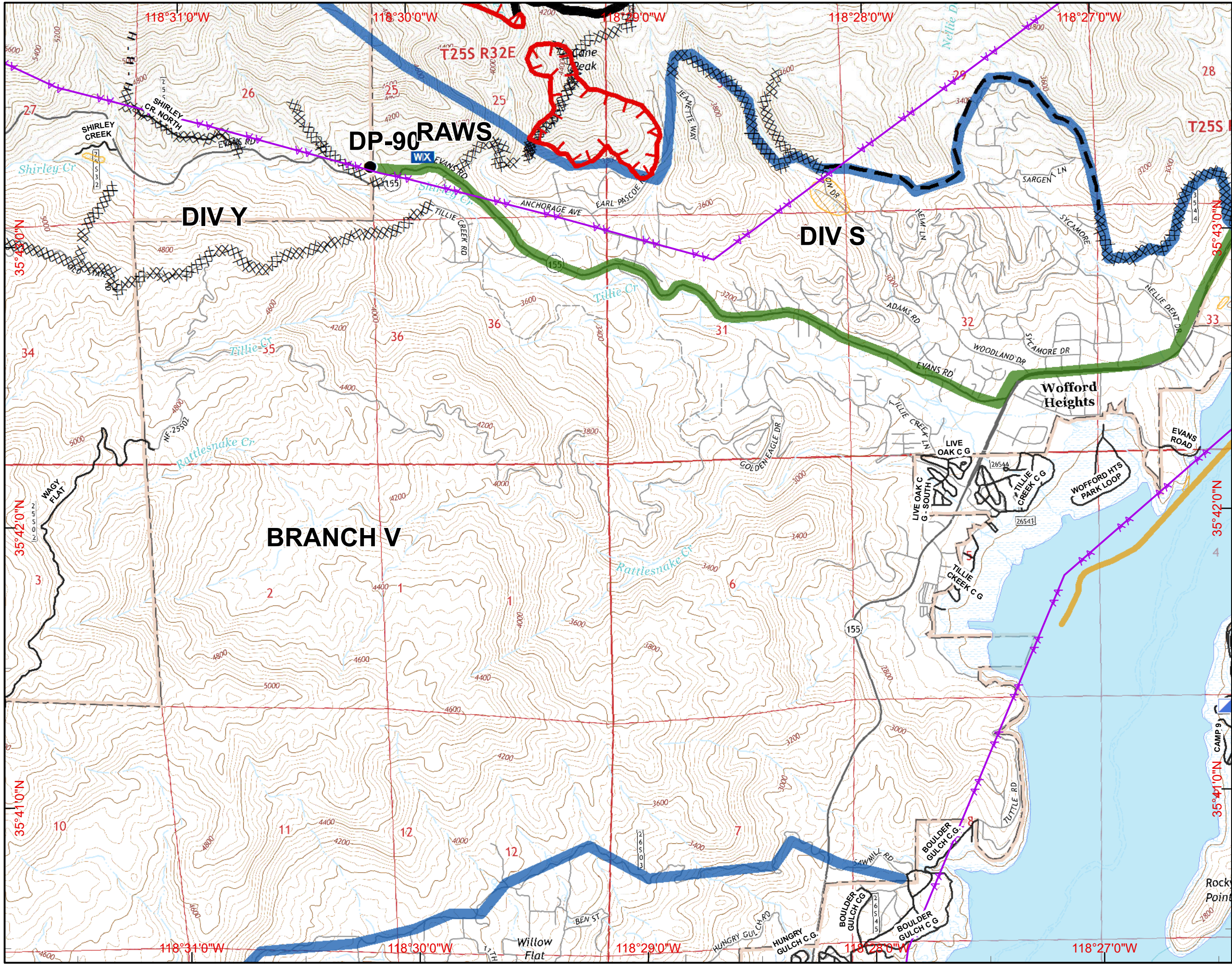
- Planning Lines**
- [ ] Alternate North
  - [ ] Alternate South



**IAP MAP**  
**Cedar Incident**  
**CA-SQF-002595**  
**August 25, 2016**  
**Page M16 1800 hours**

	J14	J15	J16	J17
	K14	K15	K16	K17
L13	L14	L15	L16	L17
M13	M14	M15	M16	M17

1 Miles



- Division
- Branch
- Camp
- Drop Point
- Fire Station
- Helibase
- Helispot
- Water Source
- Incident Command Post
- Mobile Weather Unit
- Repeater
- Dip Site

- Uncontrolled Fire Edge
- Completed Dozer Line
- Completed Line
- H - H Hand Line
- R - R Road as Completed Line
- Planned Fire Line
- Proposed Dozer Line
- Powerlines
- Dozer Avoidance
- Dozer Avoidance
- Lakelsabella

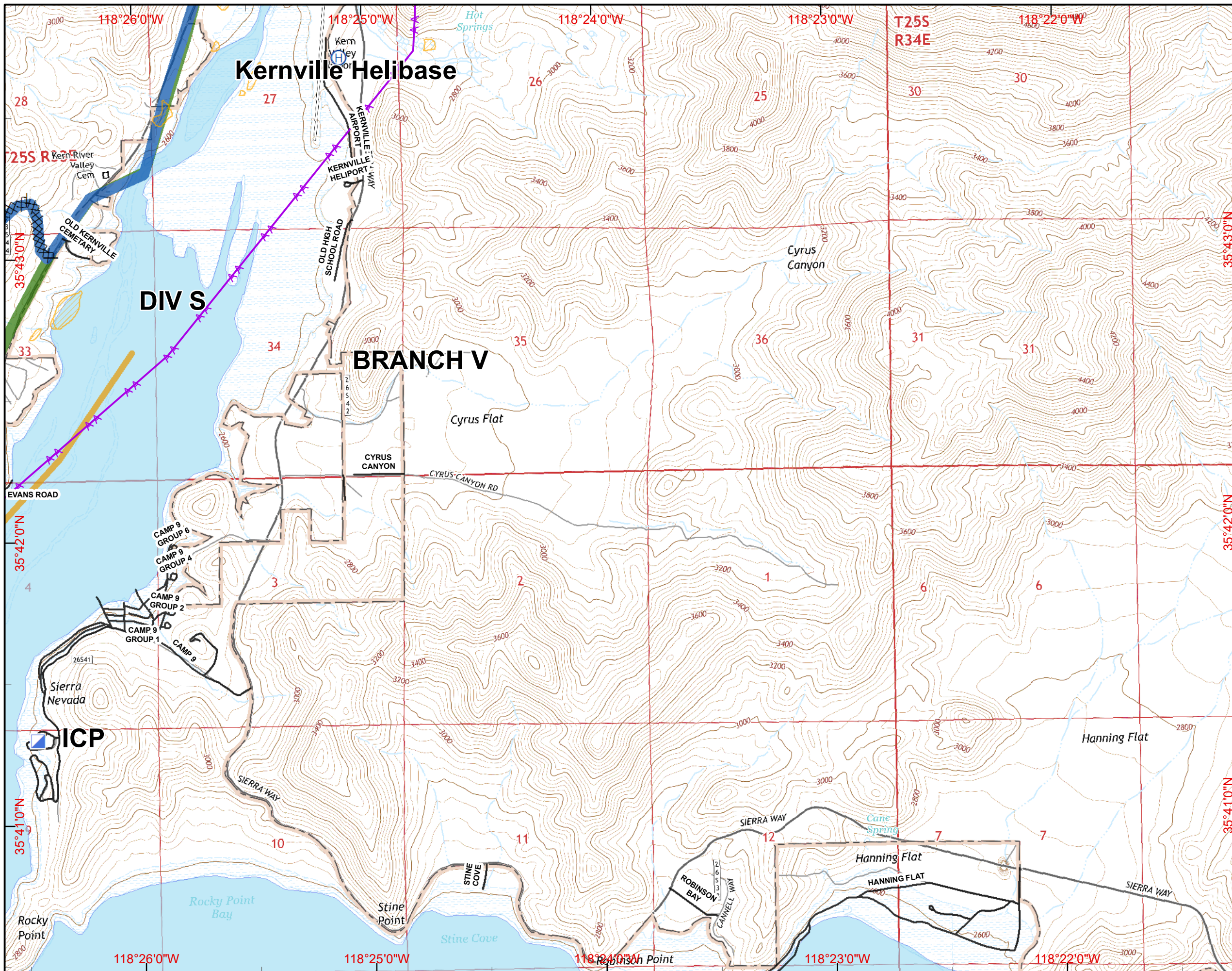
- Planning Lines**
- Alternate North
  - Alternate South

NAD83  
 Created on Thursday Aug 25, 2016



J14	K14	L14	M14
K15	K16	L15	M15
K16	K17	L16	M16
K17	L17	L17	M17

1 Miles



- Division
- Branch
- Camp
- Drop Point
- Fire Station
- Helibase
- Helispot
- Water Source
- Incident Command Post
- Mobile Weather Unit
- Repeater
- Dip Site

- Uncontrolled Fire Edge
- Completed Dozer Line
- Completed Line
- H - H Hand Line
- R - R Road as Completed Line
- Planned Fire Line
- Proposed Dozer Line
- Powerlines
- Dozer Avoidance
- Dozer Avoidance
- Lakelsabella

- Planning Lines**
- Alternate North
  - Alternate South

