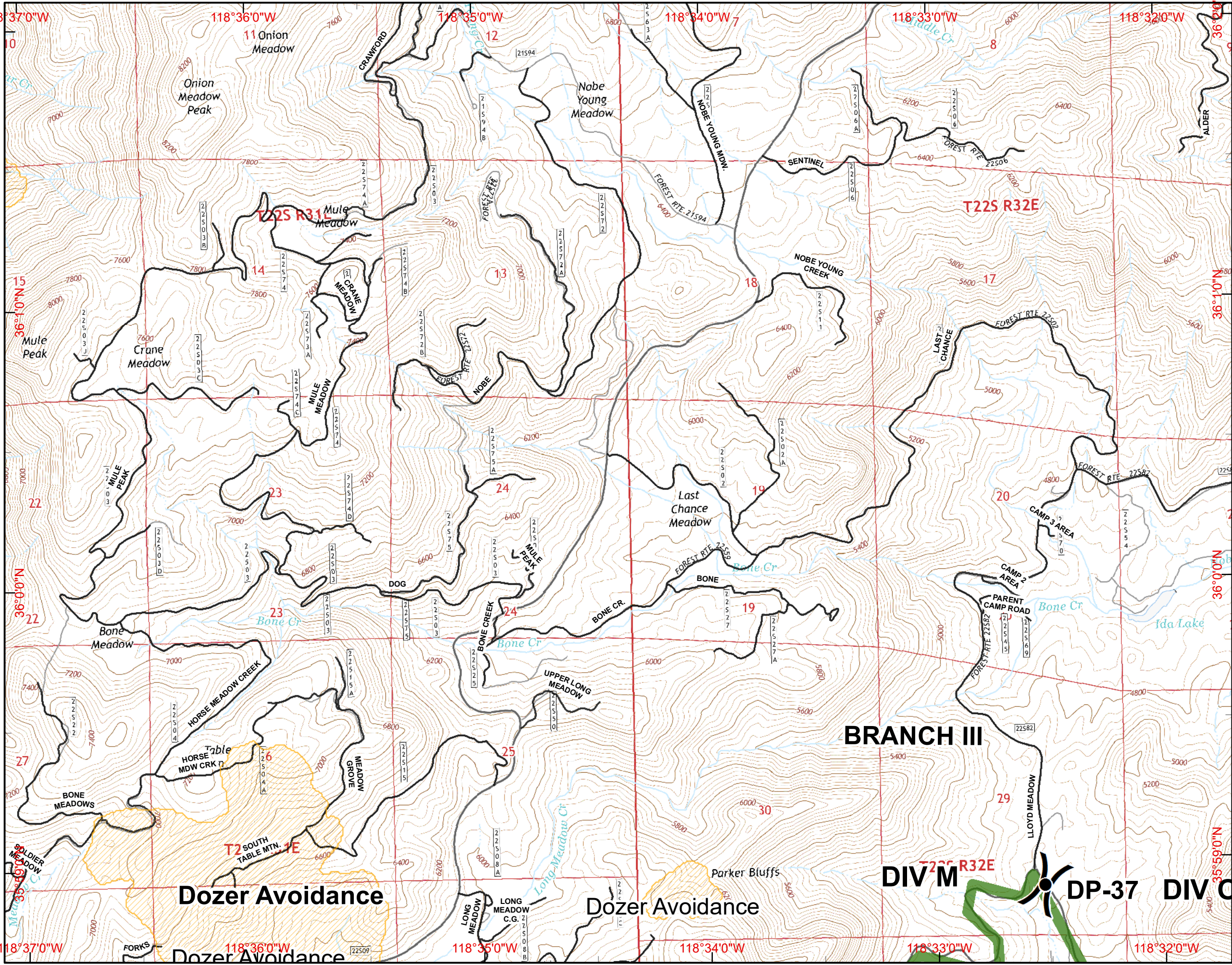
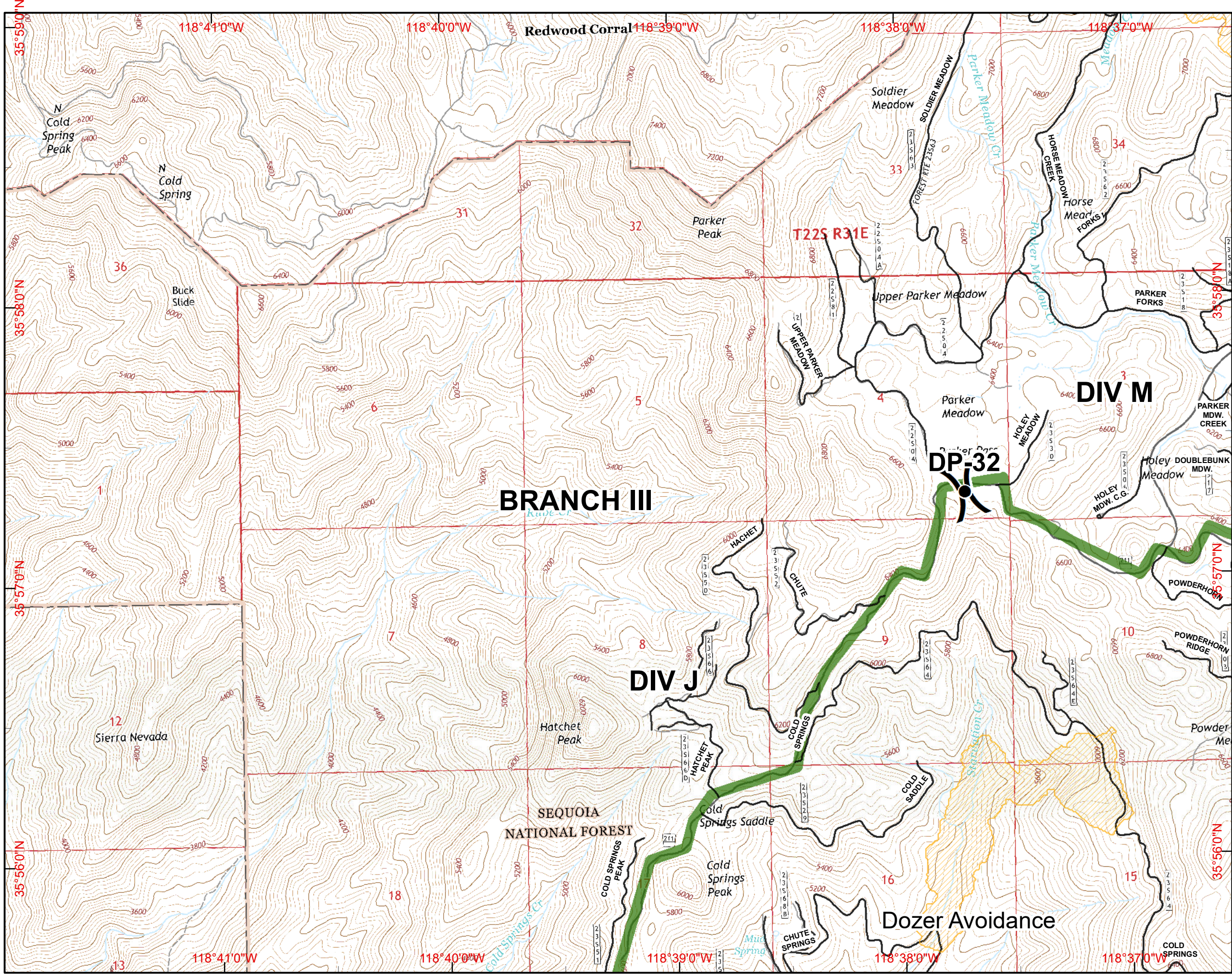
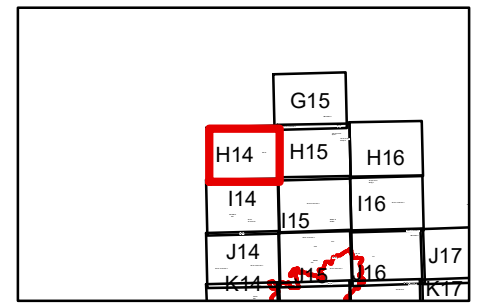


30 Miles



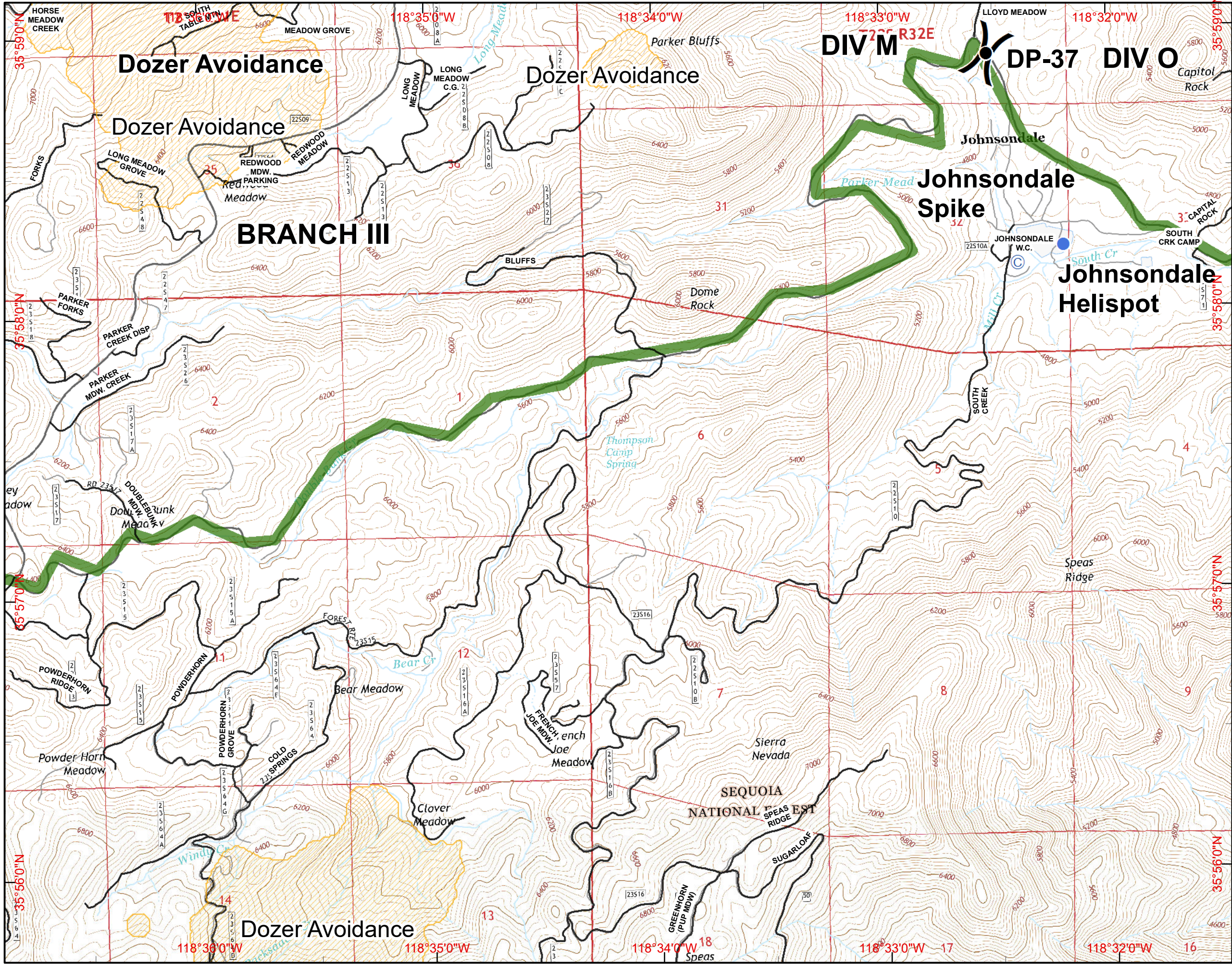
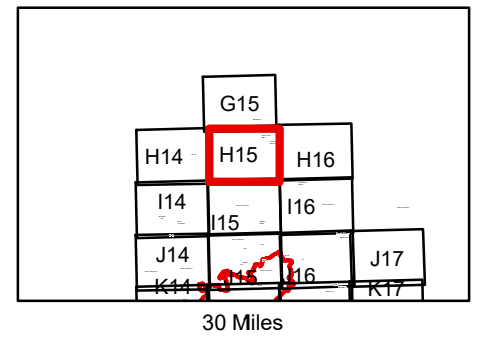
- Division
- Branch
- Camp
- Drop Point
- Fire Station
- Helibase
- Helispot
- Water Source
- Incident Command Post
- Mobile Weather Unit
- Repeater
- Dip Site
- Uncontrolled Fire Edge
- Completed Dozer Line
- Completed Line
- H - H Hand Line
- R - R Road as Completed Line
- Planned Fire Line
- Proposed Dozer Line
- Powerlines
- Dozer Avoidance
- Dozer Avoidance
- Lake Isabella
- Planning Lines**
- Primary
- Alternate North
- Alternate South

NAD83
 Created on Thursday Aug 25, 2016



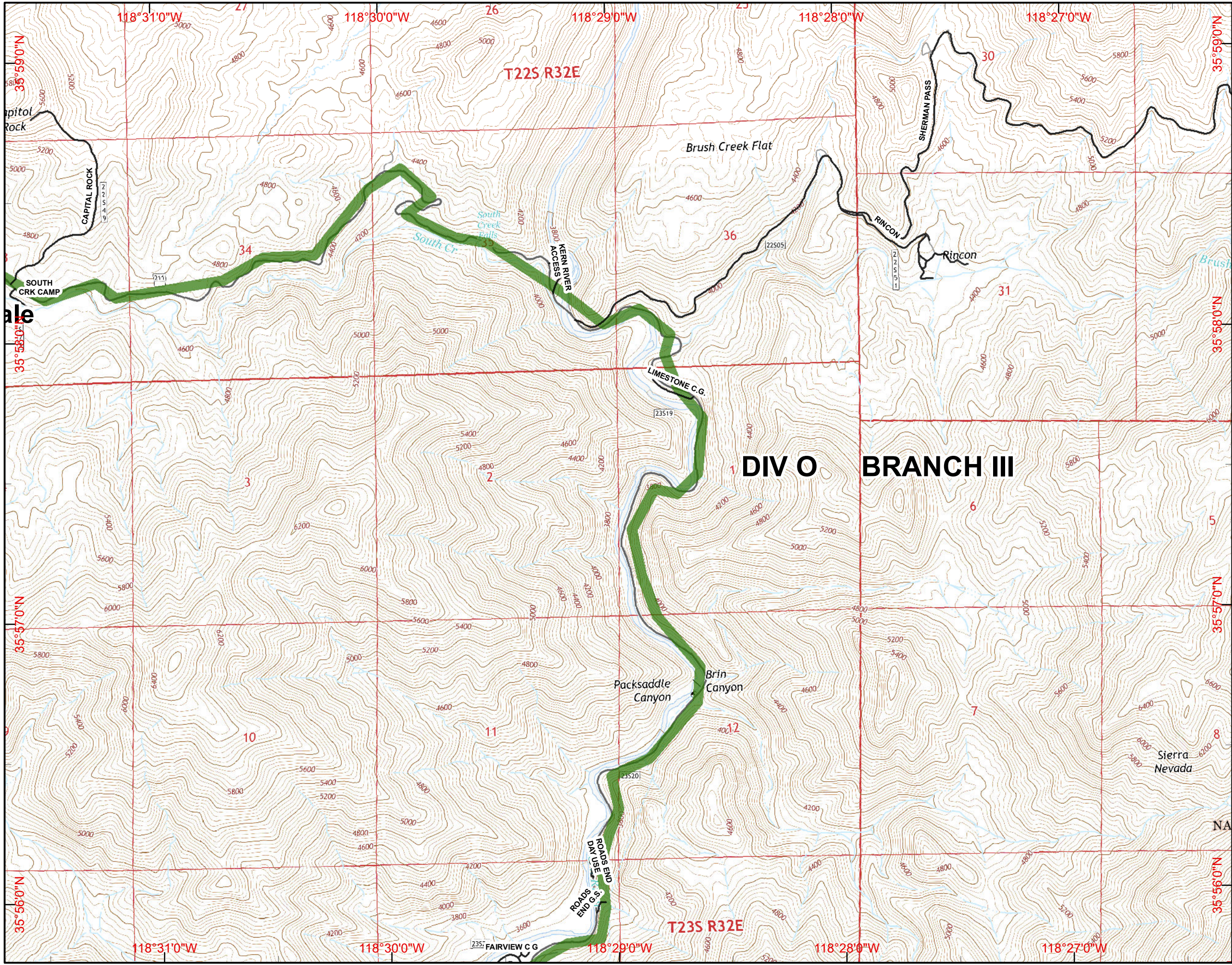
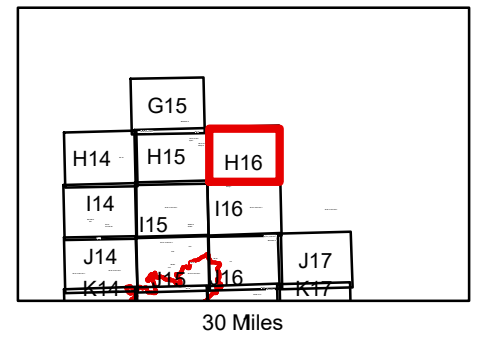
- () Division
- [] Branch
- ⊙ Camp
- Drop Point
- ⊕ Fire Station
- ⊕ Helibase
- Helispot
- ⊕ Water Source
- ⊕ Incident Command Post
- ⊕ Mobile Weather Unit
- ⊕ Repeater
- ⊕ Dip Site
- ⊕ Uncontrolled Fire Edge
- ⊕ Completed Dozer Line
- Completed Line
- H - H Hand Line
- R - R Road as Completed Line
- Planned Fire Line
- ⊕ Proposed Dozer Line
- Powerlines
- Dozer Avoidance
- Dozer Avoidance
- Lake Isabella
- Planning Lines**
- Primary
- Alternate North
- Alternate South

NAD83
 Created on Thursday Aug 25, 2016



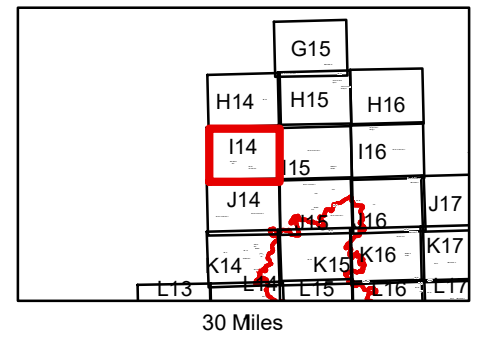
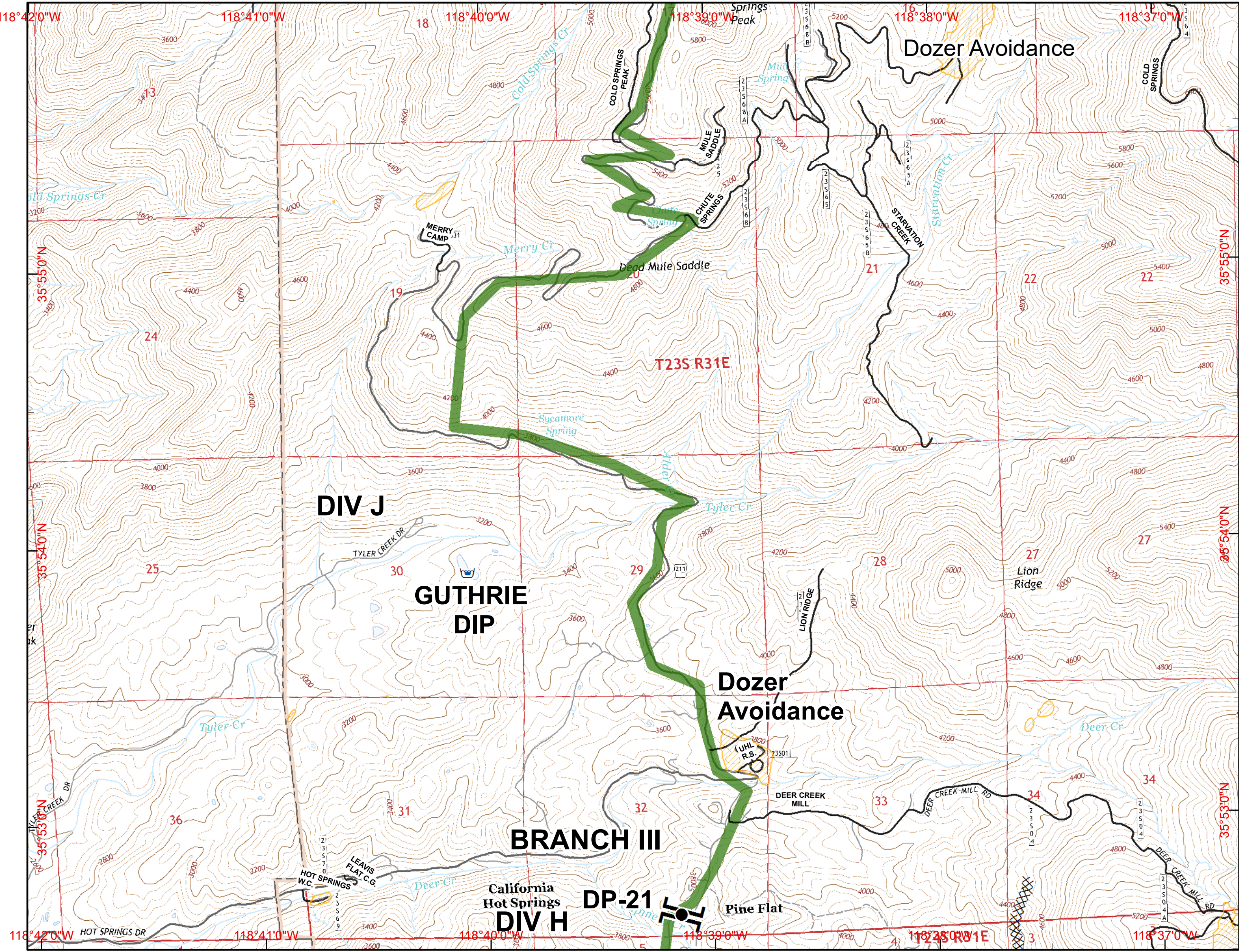
- Division
- Branch
- Camp
- Drop Point
- Fire Station
- Helibase
- Helispot
- Water Source
- Incident Command Post
- Mobile Weather Unit
- Repeater
- Dip Site
- Uncontrolled Fire Edge
- Completed Dozer Line
- Completed Line
- H - H Hand Line
- R - R Road as Completed Line
- Planned Fire Line
- Proposed Dozer Line
- Powerlines
- Dozer Avoidance
- Dozer Avoidance
- Lake Isabella
- Planning Lines**
- Primary
- Alternate North
- Alternate South

NAD83
 Created on Thursday Aug 25, 2016



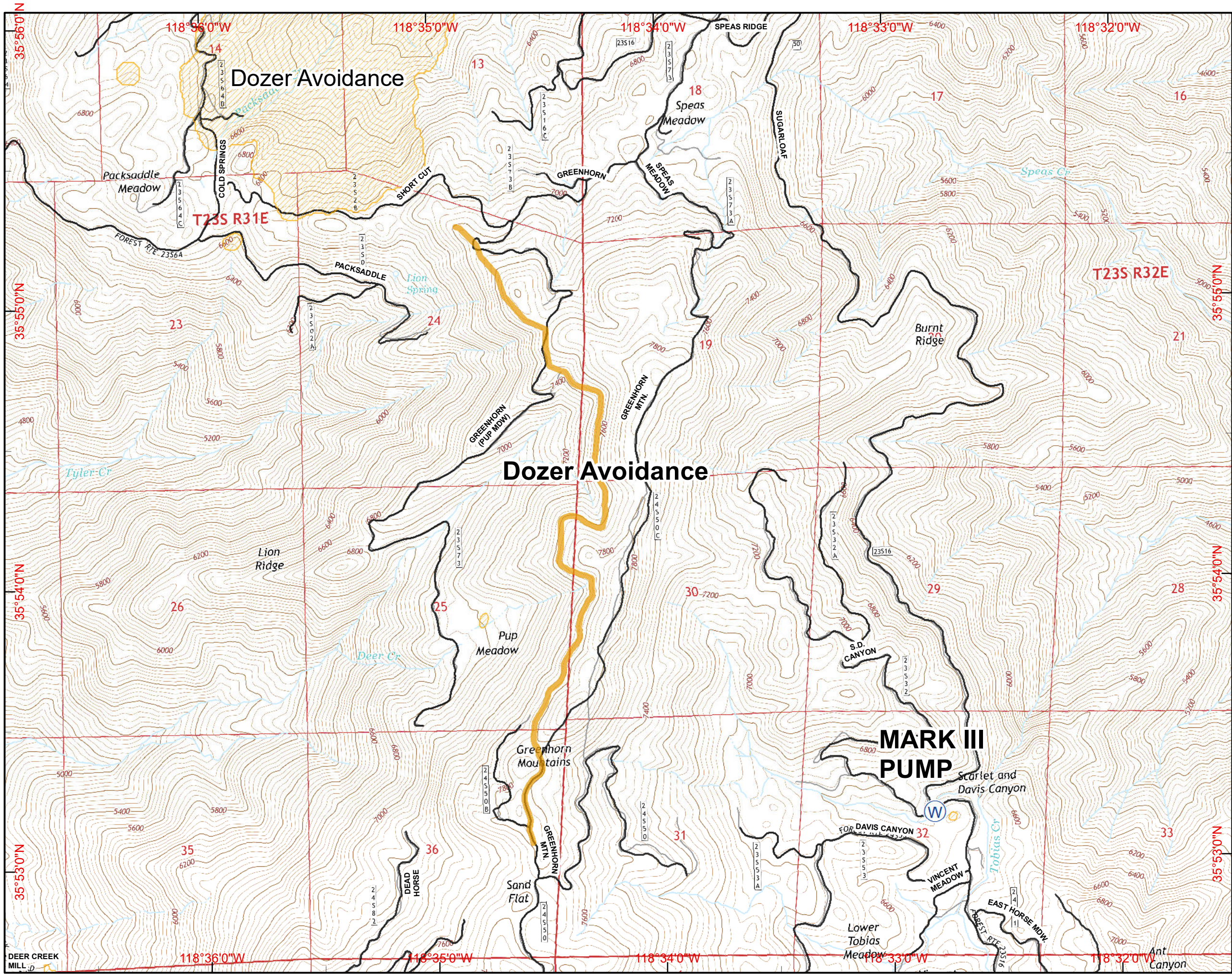
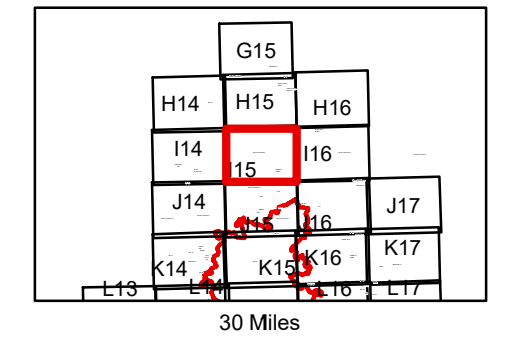
- Division
- Branch
- Camp
- Drop Point
- Fire Station
- Helibase
- Helispot
- Water Source
- Incident Command Post
- Mobile Weather Unit
- Repeater
- Dip Site
- Uncontrolled Fire Edge
- Completed Dozer Line
- Completed Line
- H - H Hand Line
- R - R Road as Completed Line
- Planned Fire Line
- Proposed Dozer Line
- Powerlines
- Dozer Avoidance
- Dozer Avoidance
- Lake Isabella
- Planning Lines**
- Primary
- Alternate North
- Alternate South

NAD83
 Created on Thursday Aug 25, 2016



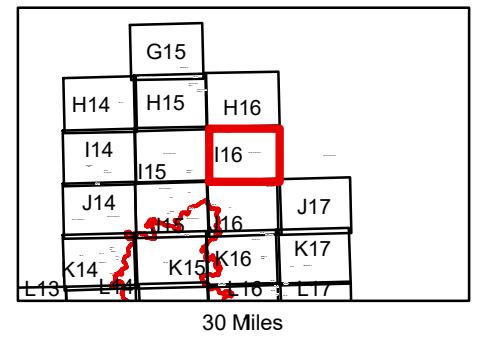
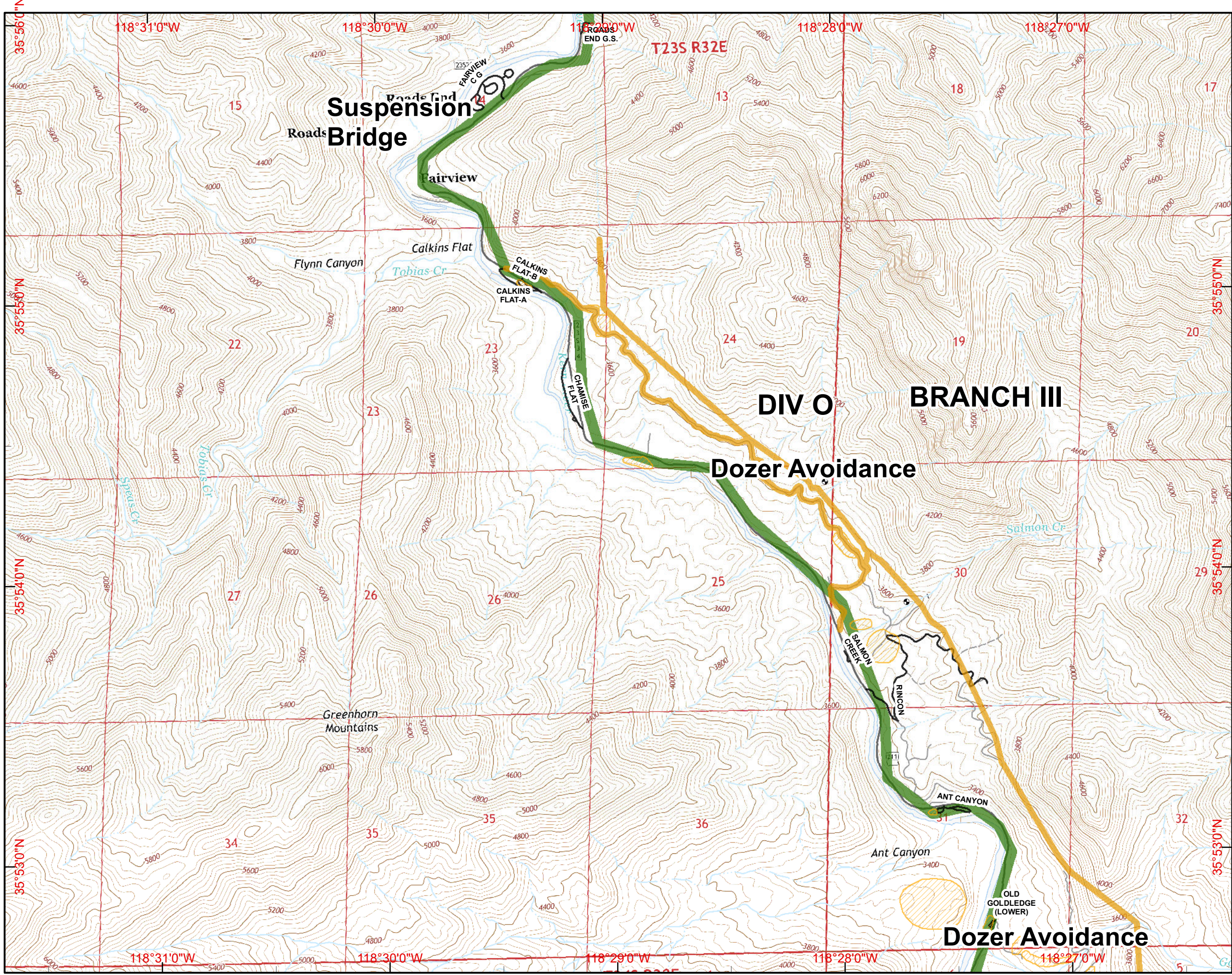
- () Division
- [] Branch
- ⊙ Camp
- Drop Point
- ⊕ Fire Station
- ⊕ Helibase
- Helispot
- ⊕ Water Source
- ⊕ Incident Command Post
- ⊕ Mobile Weather Unit
- ⊕ Repeater
- ⊕ Dip Site
- ⊕ Uncontrolled Fire Edge
- ⊕ Completed Dozer Line
- Completed Line
- H - H Hand Line
- R - R Road as Completed Line
- Planned Fire Line
- ⊕ Proposed Dozer Line
- Powerlines
- Dozer Avoidance
- Dozer Avoidance
- Lake Isabella
- Planning Lines**
- Primary
- Alternate North
- Alternate South

NAD83
 Created on Thursday Aug 25, 2016



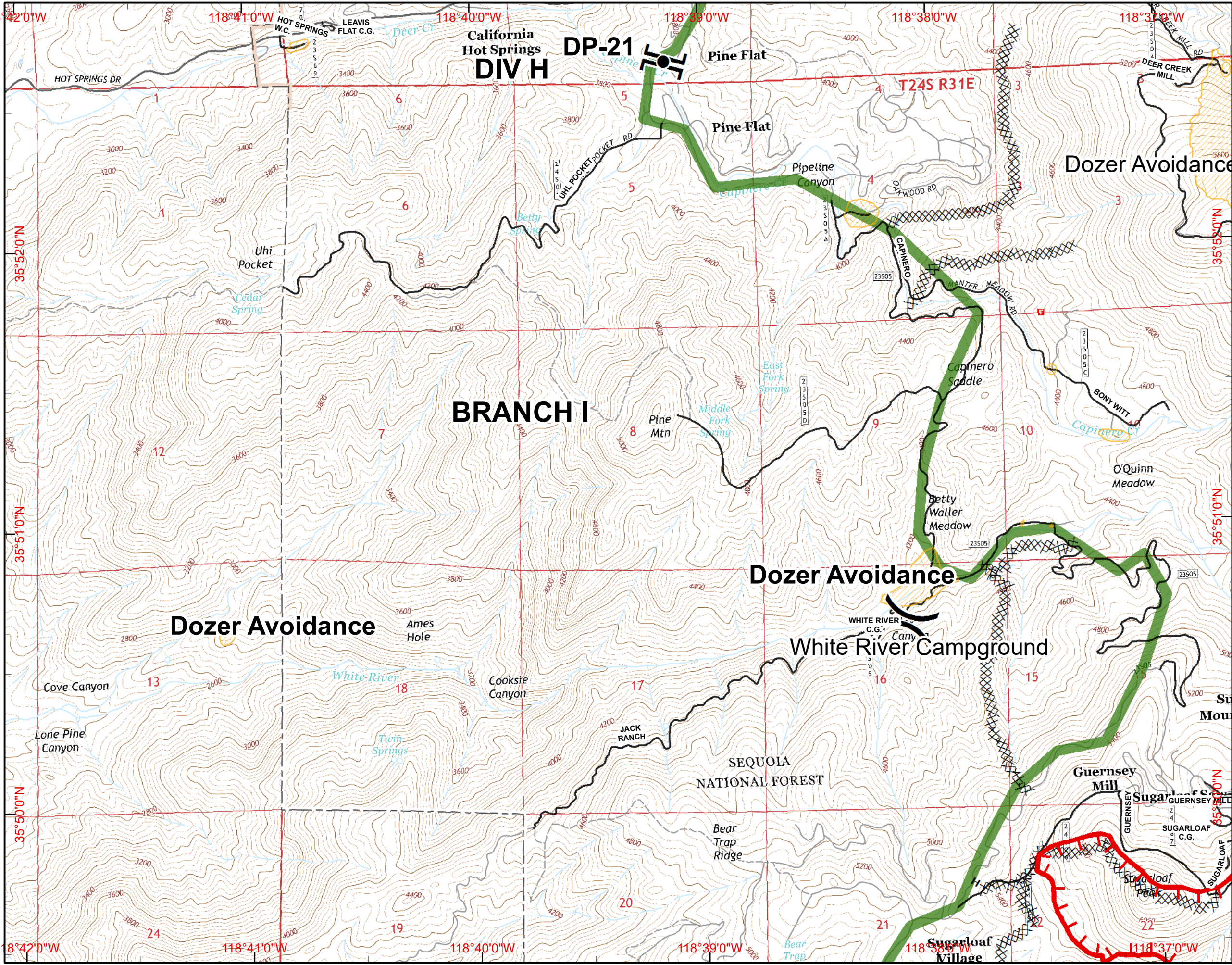
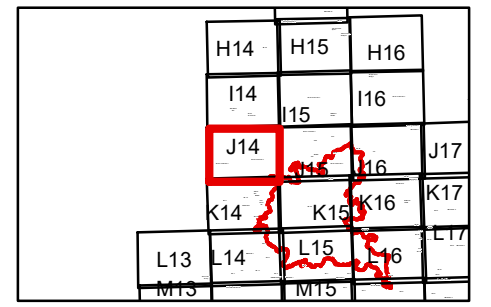
- () Division
- [] Branch
- ⊙ Camp
- Drop Point
- ⊕ Fire Station
- ⊕ Helibase
- Helispot
- ⊕ Water Source
- ⊕ Incident Command Post
- ⊕ Mobile Weather Unit
- ⊕ Repeater
- ⊕ Dip Site
- ⊕ Uncontrolled Fire Edge
- ⊕ Completed Dozer Line
- Completed Line
- H - H Hand Line
- R - R Road as Completed Line
- Planned Fire Line
- ⊕ Proposed Dozer Line
- Powerlines
- Dozer Avoidance
- ▨ Dozer Avoidance
- ▨ Lake Isabella
- Planning Lines**
- Primary
- Alternate North
- Alternate South

NAD83
 Created on Thursday Aug 25, 2016



- (X) Division
- [] Branch
- (C) Camp
- (●) Drop Point
- (F) Fire Station
- (H) Helibase
- (●) Helispot
- (W) Water Source
- [] Incident Command Post
- [WX] Mobile Weather Unit
- (R) Repeater
- [] Dip Site
- [] Uncontrolled Fire Edge
- [X] Completed Dozer Line
- [] Completed Line
- H - H Hand Line
- R - R Road as Completed Line
- [] Planned Fire Line
- [X] Proposed Dozer Line
- ☆ Powerlines
- [] Dozer Avoidance
- [] Dozer Avoidance
- [] Lake Isabella
- Planning Lines**
- [] Primary
- [] Alternate North
- [] Alternate South

NAD83
 Created on Thursday Aug 25, 2016

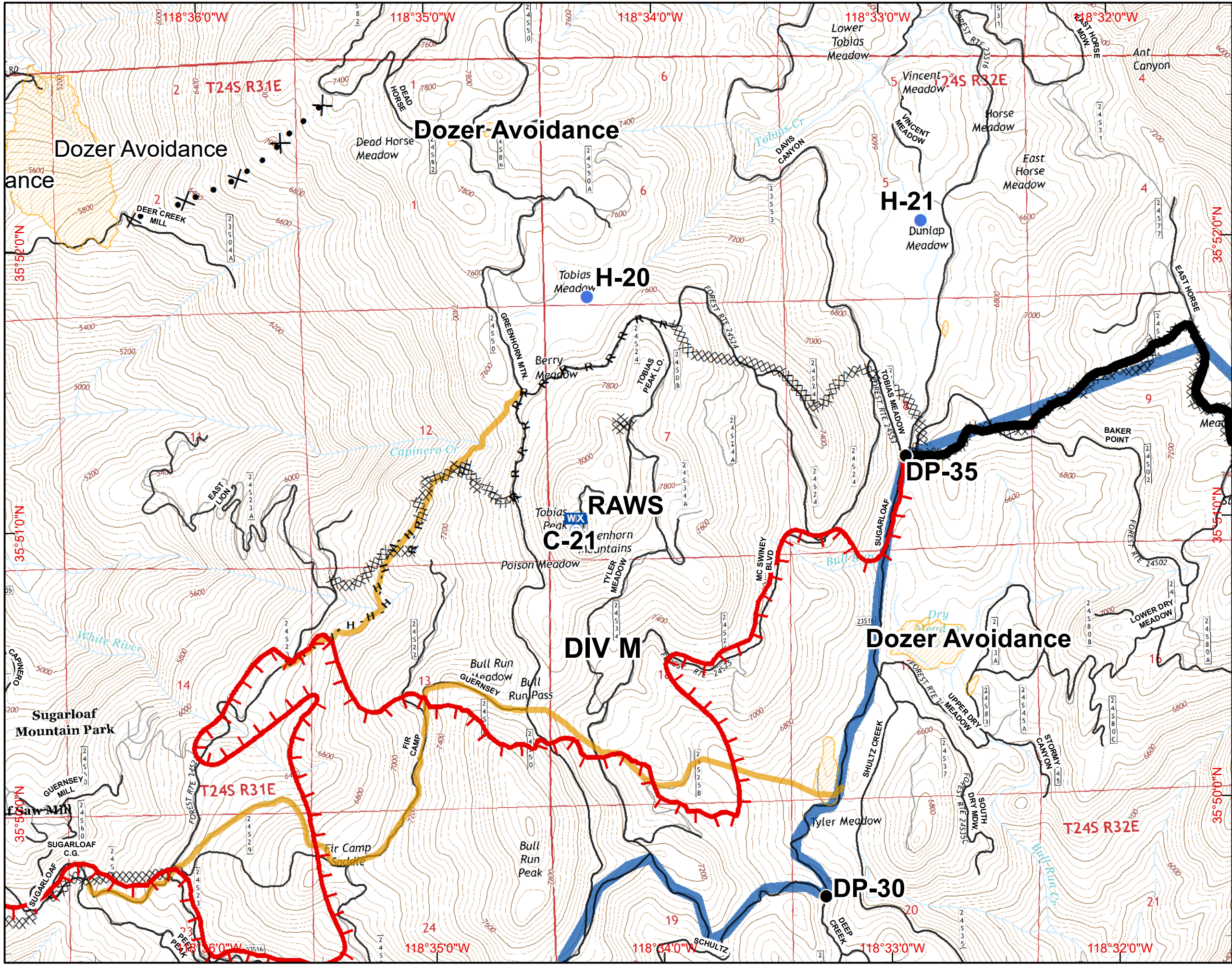
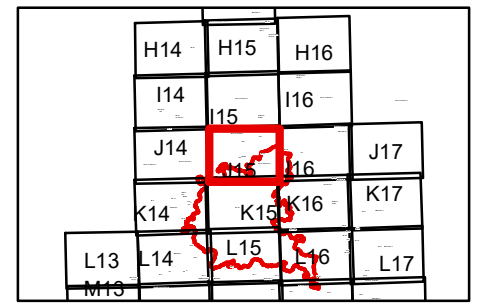


- Division
- Branch
- Camp
- Drop Point
- Fire Station
- Helibase
- Helispot
- Water Source
- Incident Command Post
- Mobile Weather Unit
- Repeater
- Dip Site
- Uncontrolled Fire Edge
- Completed Dozer Line
- Completed Line
- H - H Hand Line
- R - R Road as Completed Line
- Planned Fire Line
- Proposed Dozer Line
- Powerlines
- Dozer Avoidance
- Dozer Avoidance
- Lake Isabella
- Planning Lines**
- Primary
- Alternate North
- Alternate South

NAD83
 Created on Thursday Aug 25, 2016

IAP MAP
Cedar Incident
CA-SQF-002595
August 26, 2016

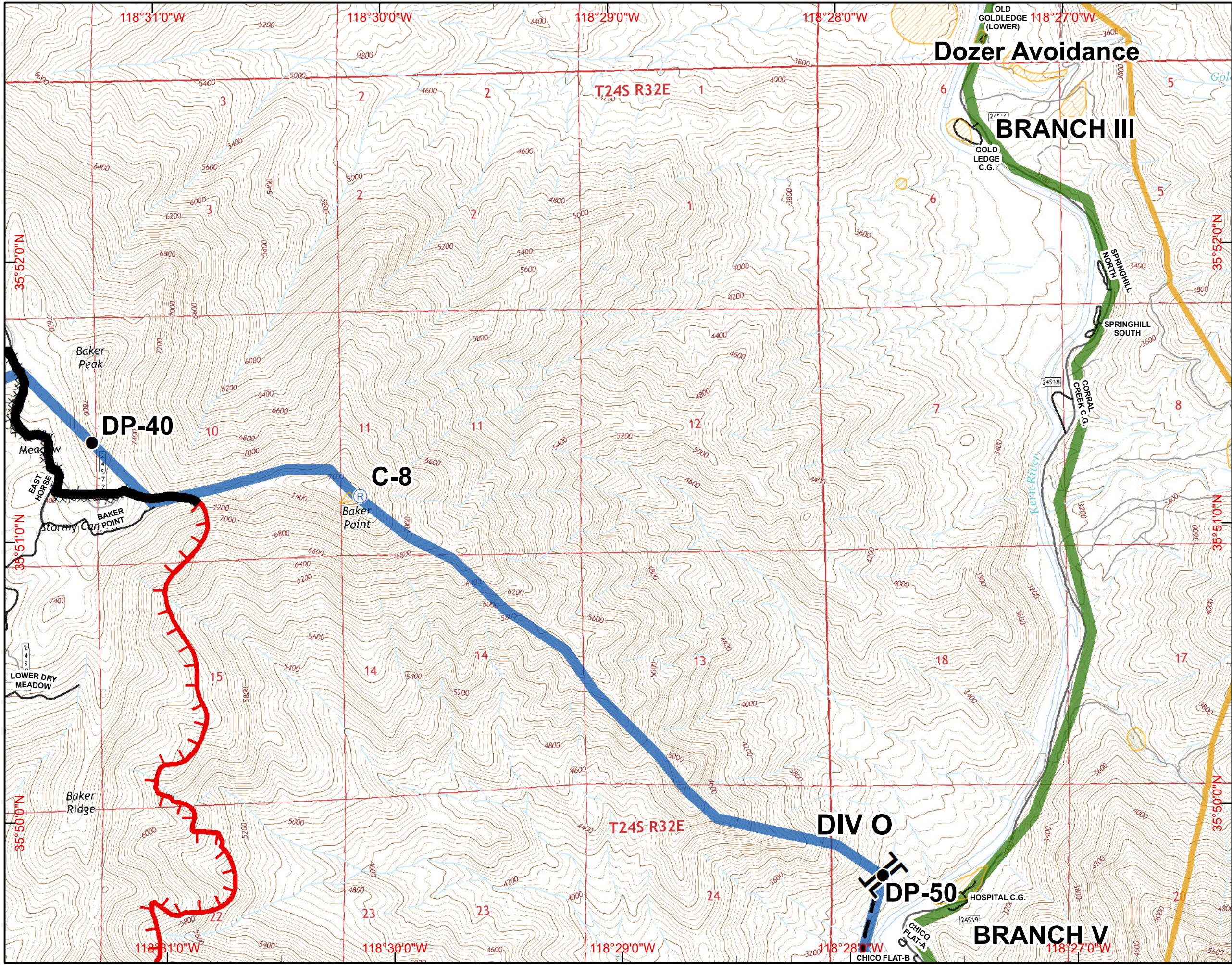
Page J15 0600 hours



- Division
- Branch
- Camp
- Drop Point
- Fire Station
- Helibase
- Helispot
- Water Source
- Incident Command Post
- Mobile Weather Unit
- Repeater
- Dip Site
- Uncontrolled Fire Edge
- Completed Dozer Line
- Completed Line
- H - H Hand Line
- R - R Road as Completed Line
- Planned Fire Line
- Proposed Dozer Line
- Powerlines
- Dozer Avoidance
- Dozer Avoidance
- Lake Isabella
- Planning Lines**
- Primary
- Alternate North
- Alternate South

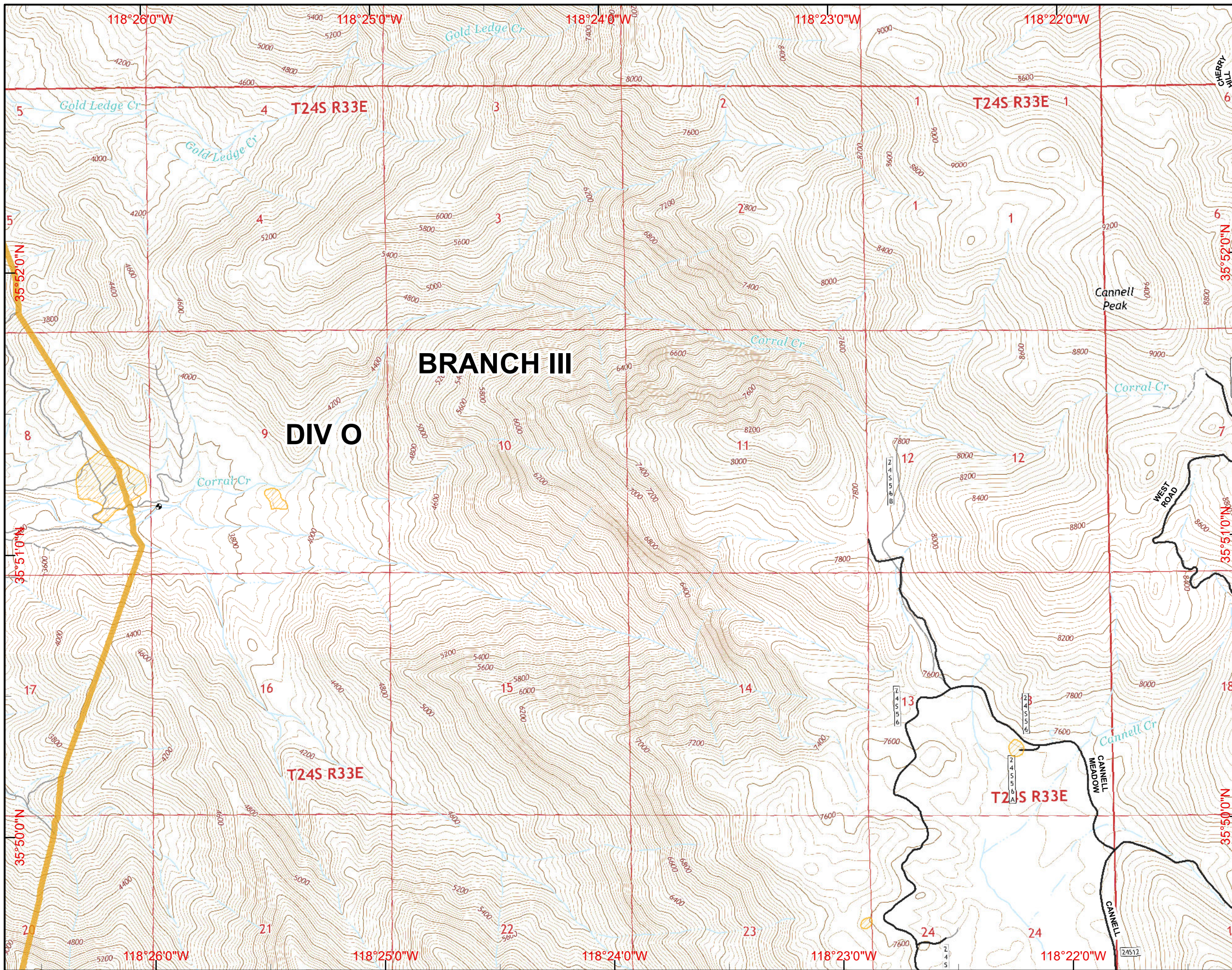
| | | |
|-----|-----|-----|
| H14 | H15 | H16 |
| I14 | I15 | I16 |
| J14 | J15 | J16 |
| K14 | K15 | K16 |
| L13 | L14 | L15 |

30 Miles



- () Division
- [] Branch
- ⊙ Camp
- Drop Point
- ⊕ Fire Station
- ⊕ Helibase
- Helispot
- ⊕ Water Source
- ⊕ Incident Command Post
- ⊕ Mobile Weather Unit
- ⊕ Repeater
- ⊕ Dip Site
- Uncontrolled Fire Edge
- ⊗ Completed Dozer Line
- Completed Line
- H - H Hand Line
- R - R Road as Completed Line
- Planned Fire Line
- ⊗ Proposed Dozer Line
- Powerlines
- Dozer Avoidance
- Dozer Avoidance
- Lake Isabella
- Planning Lines**
- Primary
- Alternate North
- Alternate South

NAD83
 Created on Thursday Aug 25, 2016



IAP MAP

Cedar Incident

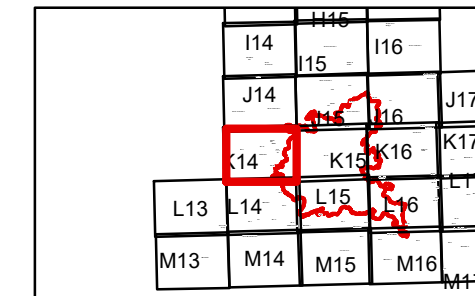
CA-SQF-002595
August 26, 2016
Page J17 0600 hours

| | | | |
|-----|-----|-----|-----|
| H14 | H15 | H16 | |
| I14 | I15 | I16 | |
| J14 | J15 | J16 | J17 |
| K14 | K15 | K16 | K17 |
| L14 | L15 | L16 | L17 |

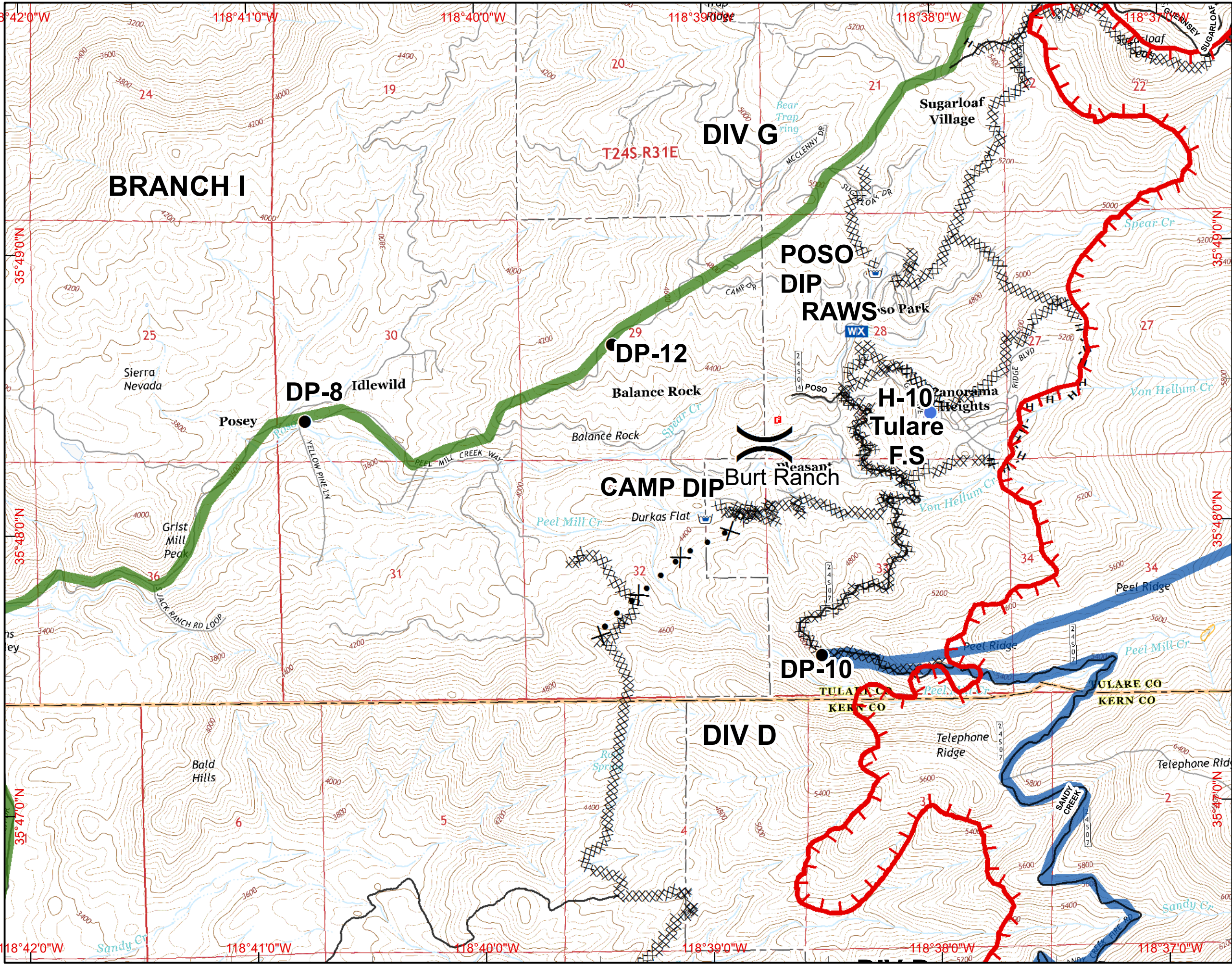
30 Miles

- Division
- Branch
- Camp
- Drop Point
- Fire Station
- Helibase
- Helispot
- Water Source
- Incident Command Post
- Mobile Weather Unit
- Repeater
- Dip Site
- Uncontrolled Fire Edge
- Completed Dozer Line
- Completed Line
- H - H Hand Line
- R - R Road as Completed Line
- Planned Fire Line
- Proposed Dozer Line
- Powerlines
- Dozer Avoidance
- Dozer Avoidance
- Lake Isabella
- Planning Lines**
- Primary
- Alternate North
- Alternate South

NAD83
Created on Thursday Aug 25, 2016



30 Miles

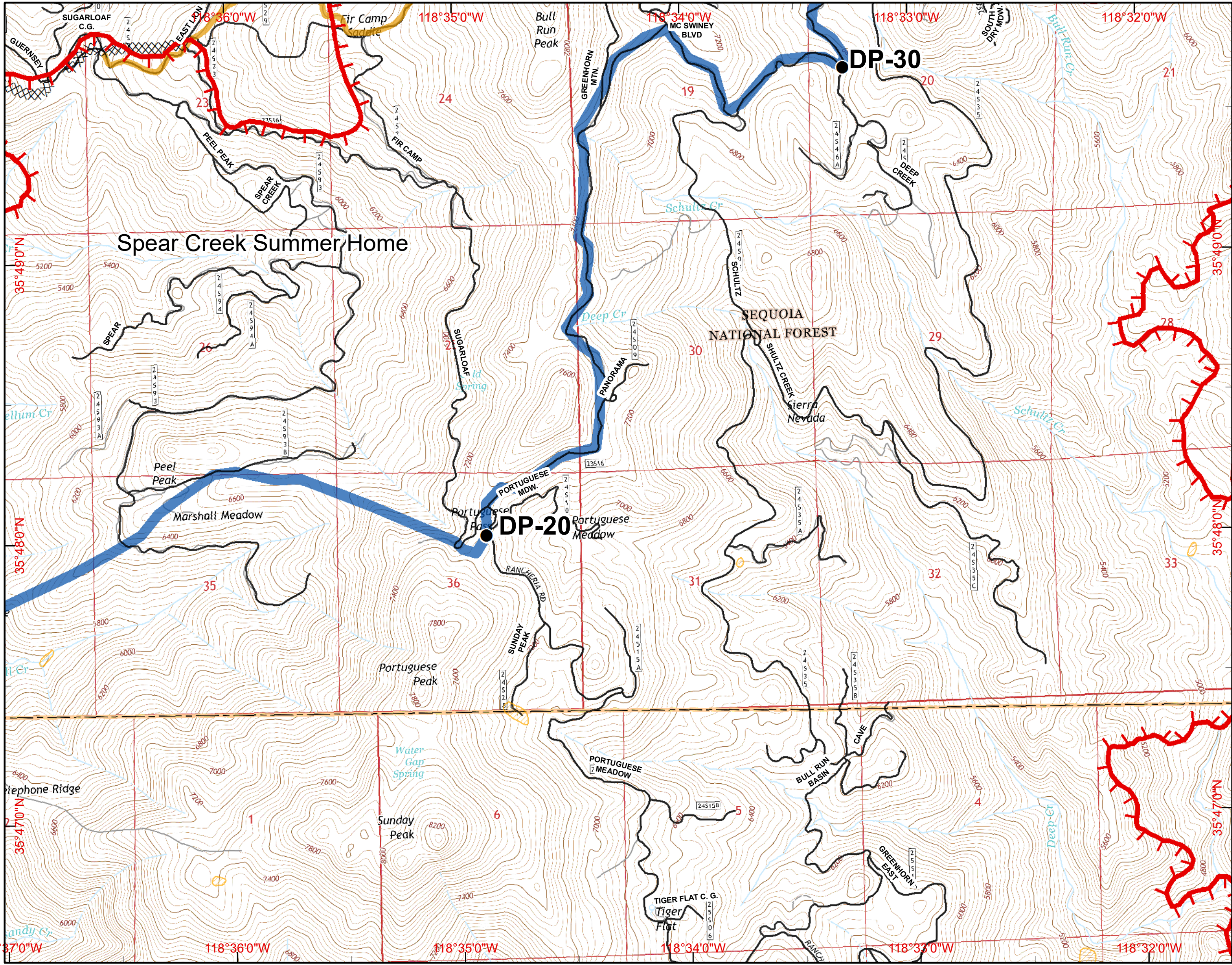


- () Division
- [] Branch
- ⊙ Camp
- Drop Point
- ⊕ Fire Station
- ⊕ Helibase
- Helispot
- ⊕ Water Source
- ⊕ Incident Command Post
- WX Mobile Weather Unit
- ⊕ Repeater
- ⊕ Dip Site
- Uncontrolled Fire Edge
- XXXXX Completed Dozer Line
- Completed Line
- H - H Hand Line
- R - R Road as Completed Line
- Planned Fire Line
- ⊕ Proposed Dozer Line
- ☆ Powerlines
- Dozer Avoidance
- Dozer Avoidance
- Lake Isabella
- Planning Lines**
- Primary
- Alternate North
- Alternate South

NAD83
 Created on Thursday Aug 25, 2016

| | | | |
|-----|-----|-----|-----|
| H14 | H15 | | |
| I14 | I15 | I16 | |
| J14 | J15 | J16 | J17 |
| K14 | K15 | K16 | K17 |
| L13 | L14 | L15 | L17 |
| M13 | M14 | M15 | M17 |

30 Miles



- () Division
- [] Branch
- ⊙ Camp
- Drop Point
- ⊕ Fire Station
- ⊕ Helibase
- Helispot
- ⊕ Water Source
- ⊕ Incident Command Post
- ⊕ Mobile Weather Unit
- ⊕ Repeater
- ⊕ Dip Site
- Uncontrolled Fire Edge
- ⊗ Completed Dozer Line
- Completed Line
- H - H Hand Line
- R - R Road as Completed Line
- Planned Fire Line
- ⊗ Proposed Dozer Line
- Powerlines
- Dozer Avoidance
- Dozer Avoidance
- Lake Isabella
- Planning Lines**
- Primary
- Alternate North
- Alternate South

NAD83
 Created on Thursday Aug 25, 2016

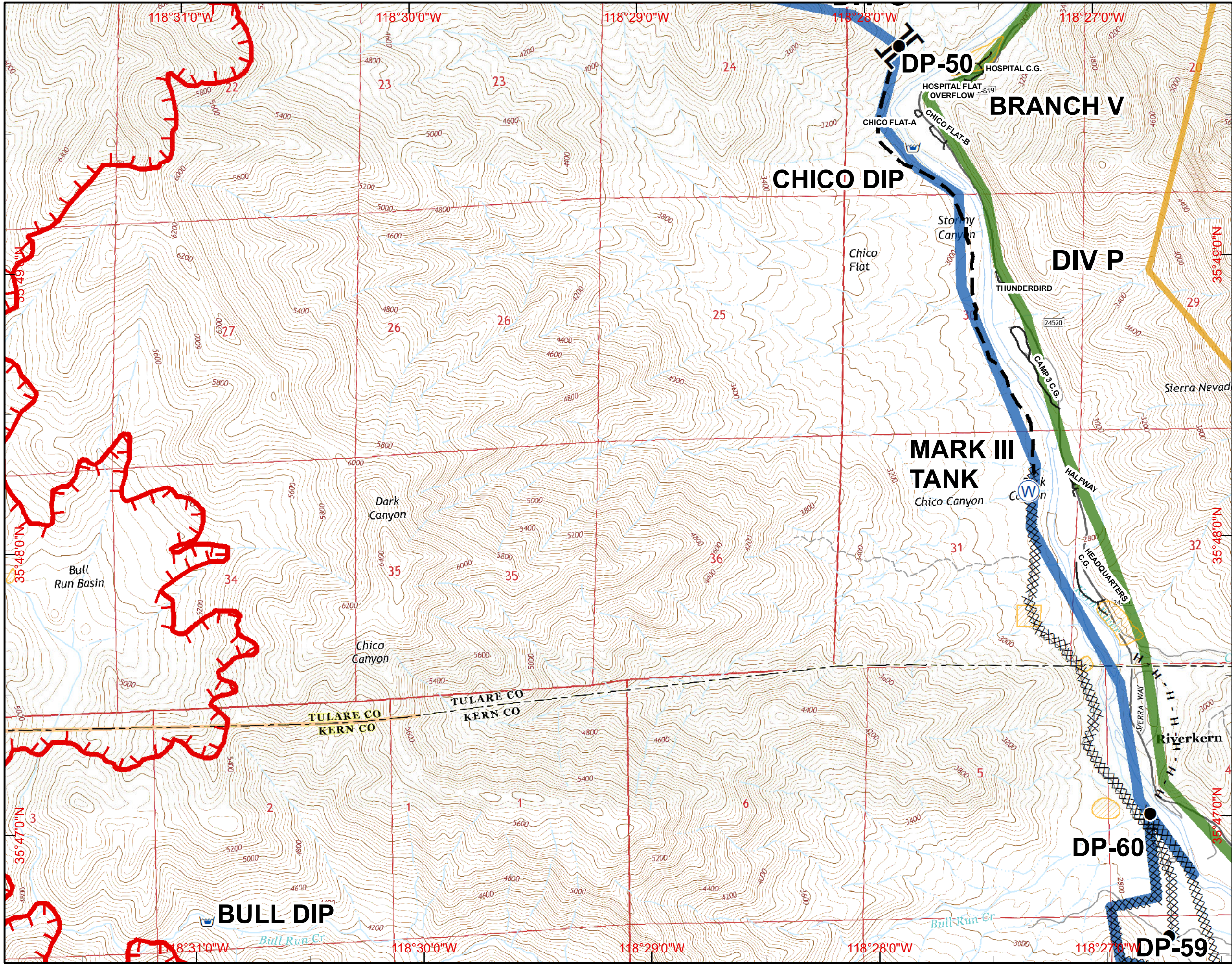
IAP MAP
Cedar Incident
CA-SQF-002595
August 26, 2016
Page K16 0600 hours

| | | | |
|-----|-----|-----|-----|
| H14 | H15 | H16 | |
| I14 | I15 | I16 | |
| J14 | J15 | J16 | J17 |
| K14 | K15 | K16 | K17 |
| L13 | L14 | L15 | L16 |
| M13 | M14 | M15 | M16 |
| | | | M17 |

30 Miles

- () Division
- [] Branch
- ⊙ Camp
- Drop Point
- ⊕ Fire Station
- ⊕ Helibase
- ⊕ Helispot
- ⊕ Water Source
- ⊕ Incident Command Post
- ⊕ Mobile Weather Unit
- ⊕ Repeater
- ⊕ Dip Site
- ⊕ Uncontrolled Fire Edge
- ⊕ Completed Dozer Line
- ⊕ Completed Line
- H - H Hand Line
- R - R Road as Completed Line
- ⊕ Planned Fire Line
- ⊕ Proposed Dozer Line
- ⊕ Powerlines
- ⊕ Dozer Avoidance
- ⊕ Dozer Avoidance
- ⊕ Lake Isabella
- Planning Lines**
- ⊕ Primary
- ⊕ Alternate North
- ⊕ Alternate South

NAD83
 Created on Thursday Aug 25, 2016



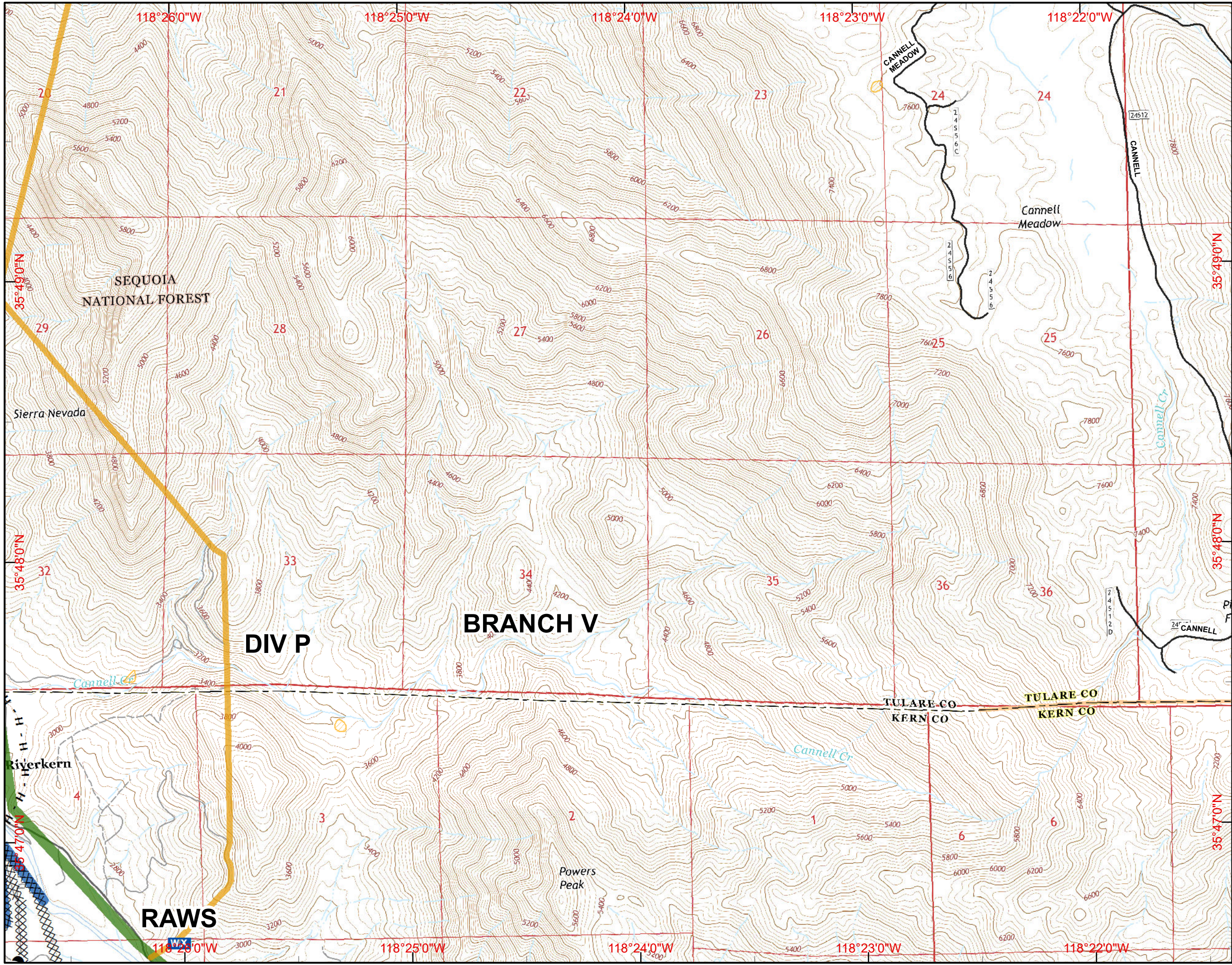
IAP MAP Cedar Incident CA-SQF-002595

August 26, 2016

Page K17 0600 hours

| | | | |
|-----|-----|-----|-----|
| H14 | H15 | | |
| I14 | I15 | I16 | |
| J14 | J15 | J16 | J17 |
| K14 | K15 | K16 | K17 |
| L14 | L15 | L16 | L17 |
| M14 | M15 | M16 | M17 |

30 Miles

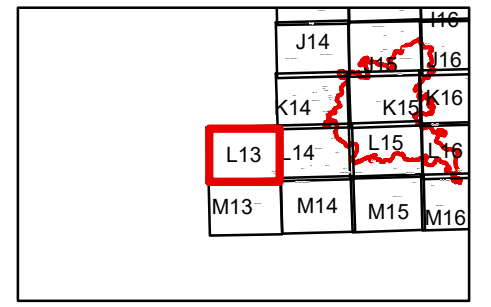
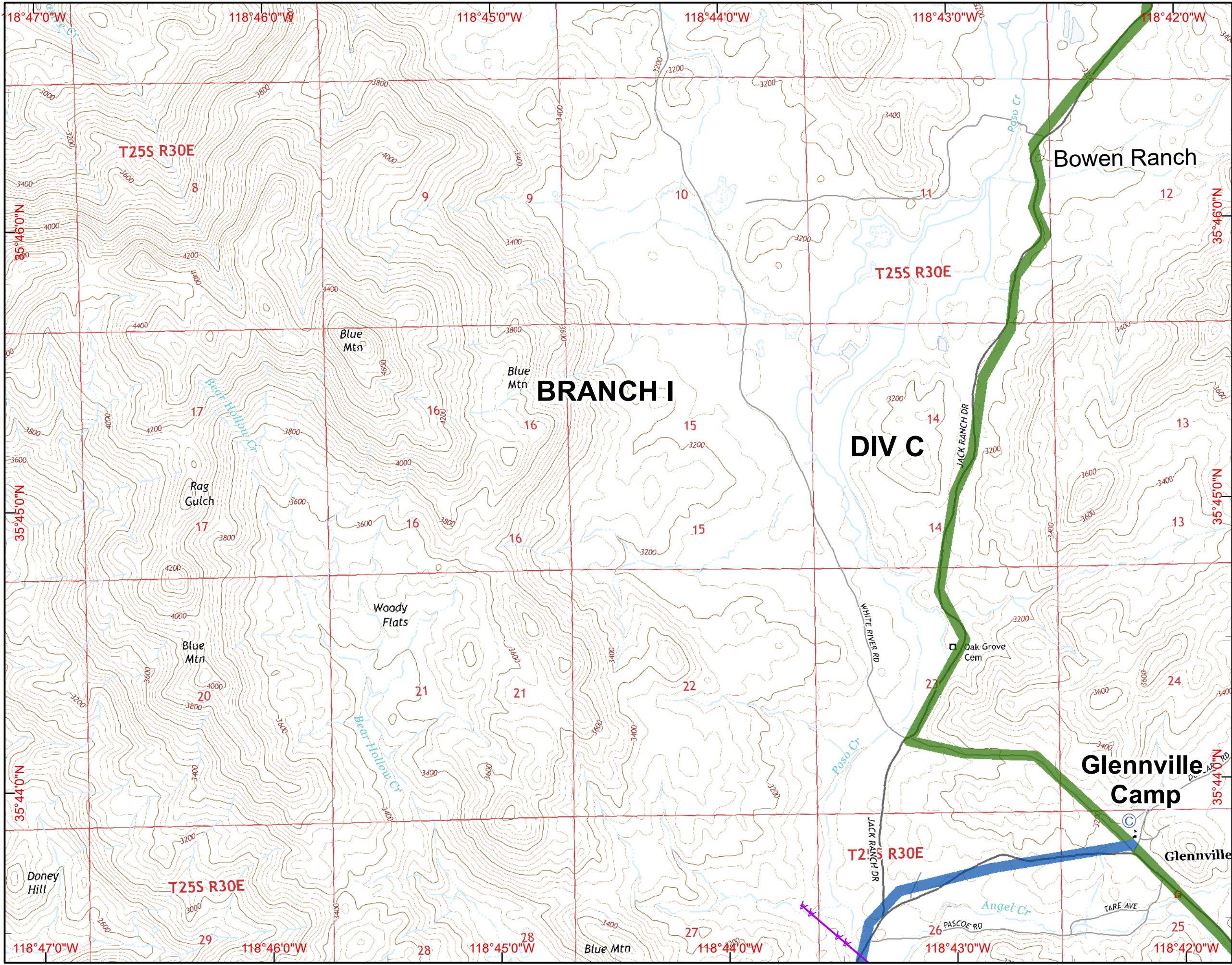


- () Division
- [] Branch
- ⊙ Camp
- Drop Point
- ⊕ Fire Station
- ⊕ Helibase
- Helispot
- ⊕ Water Source
- ⊕ Incident Command Post
- ⊕ Mobile Weather Unit
- ⊕ Repeater
- ⊕ Dip Site
- ⊕ Uncontrolled Fire Edge
- ⊕ Completed Dozer Line
- Completed Line
- H - H Hand Line
- R - R Road as Completed Line
- Planned Fire Line
- ⊕ Proposed Dozer Line
- ☆ Powerlines
- Dozer Avoidance
- ▨ Dozer Avoidance
- ⊕ Lake Isabella
- Planning Lines**
- Primary
- Alternate North
- Alternate South





NAD83
Created on Thursday Aug 25, 2016



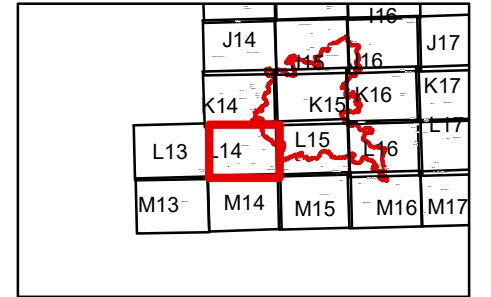
30 Miles

- () Division
- [] Branch
- ⊙ Camp
- Drop Point
- ⊕ Fire Station
- ⊕ Helibase
- Helispot
- ⊕ Water Source
- ⊕ Incident Command Post
- ⊕ Mobile Weather Unit
- ⊕ Repeater
- ⊕ Dip Site
- ⊕ Uncontrolled Fire Edge
- ⊕ Completed Dozer Line
- Completed Line
- H - H Hand Line
- R - R Road as Completed Line
- Planned Fire Line
- ⊕ Proposed Dozer Line
- Powerlines
- Dozer Avoidance
- ▨ Dozer Avoidance
- ⊕ Lake Isabella
- Planning Lines**
- Primary
- Alternate North
- Alternate South

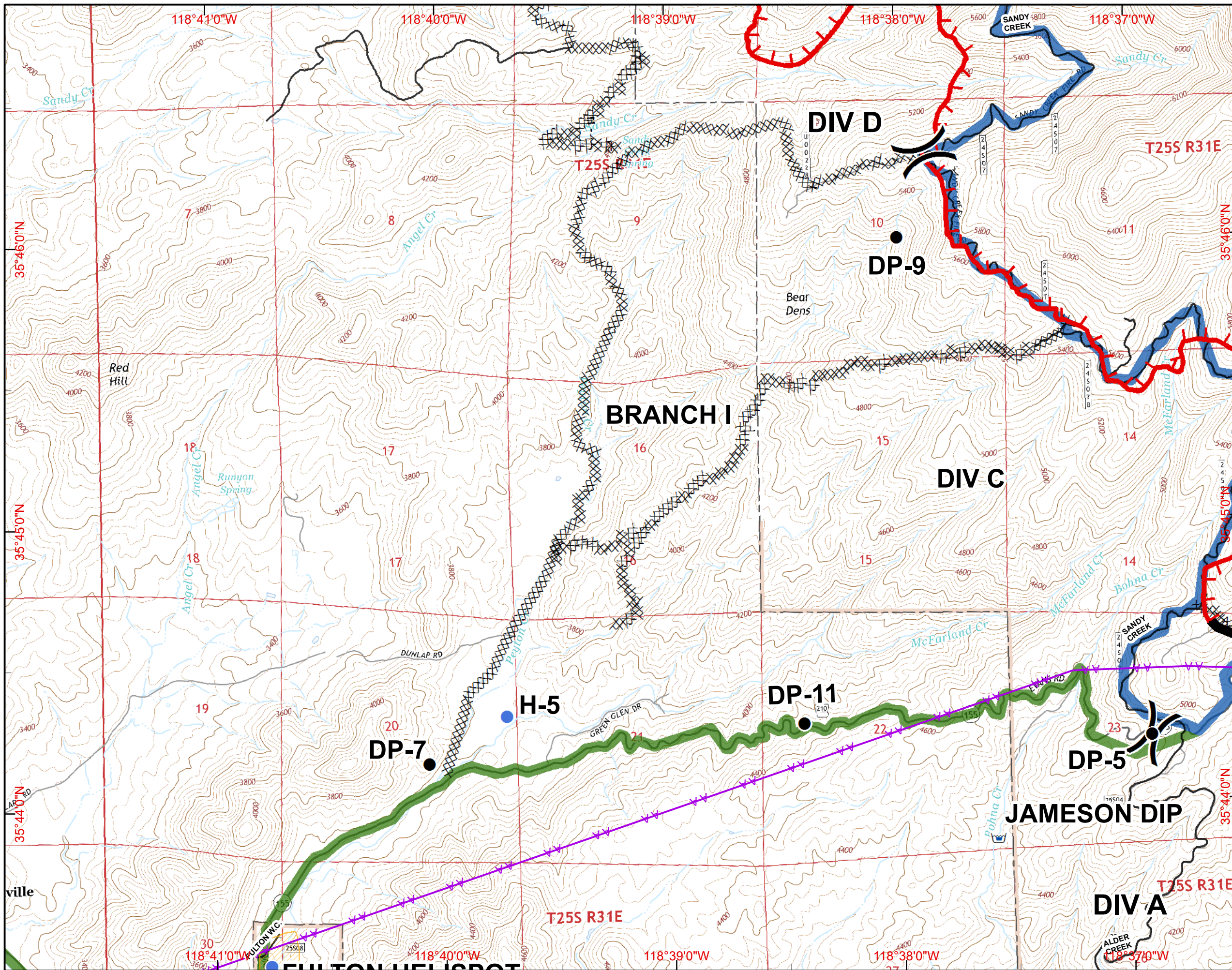
NAD83
 Created on Thursday Aug 25, 2016

IAP MAP
Cedar Incident
CA-SQF-002595
August 26, 2016

Page L14 0600 hours

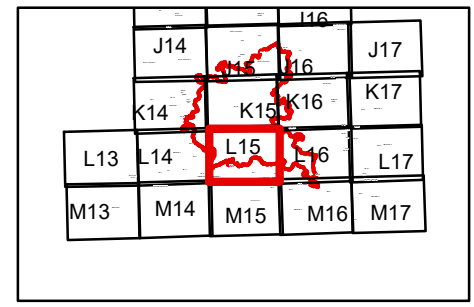


30 Miles

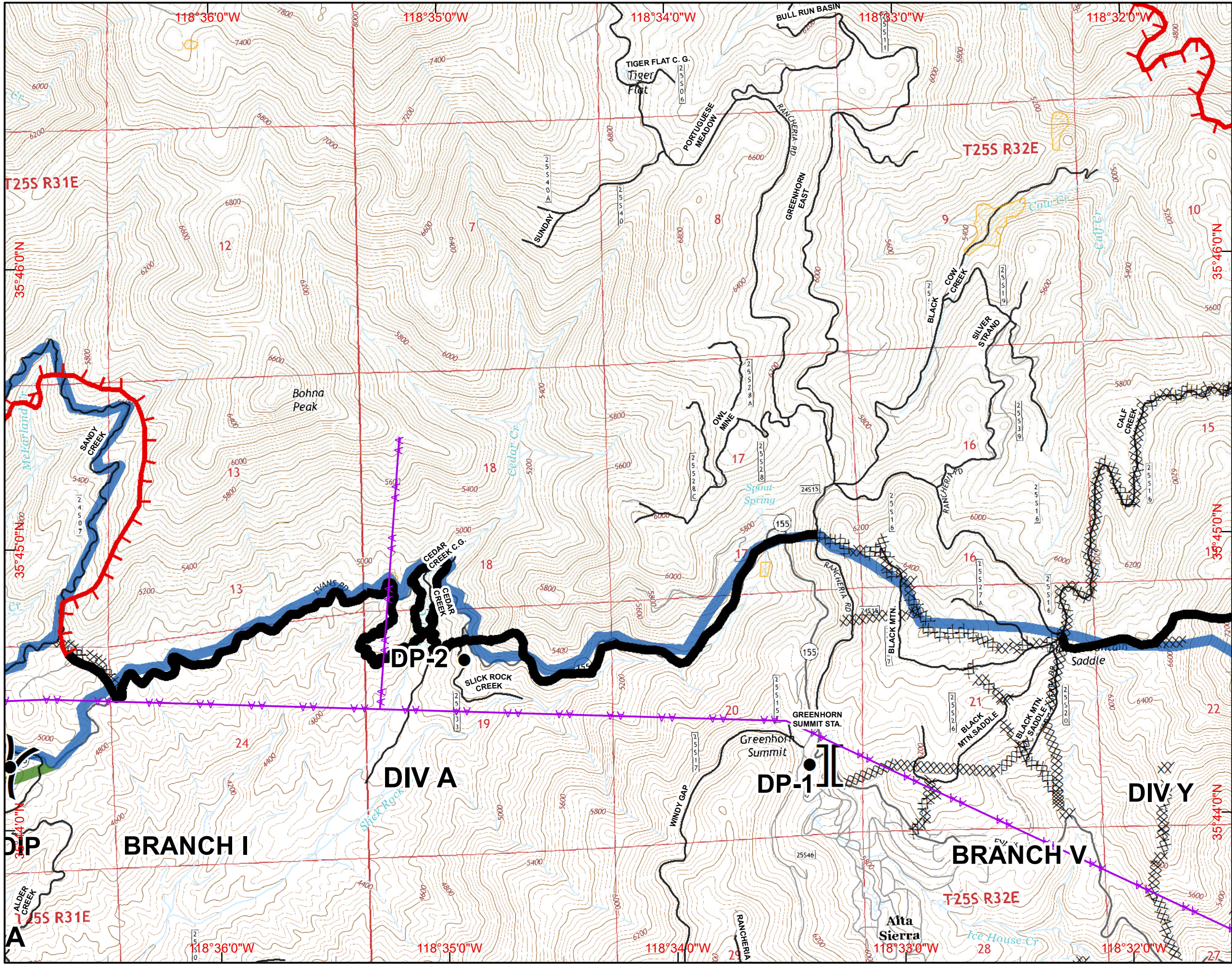


- Division
- Branch
- Camp
- Drop Point
- Fire Station
- Helibase
- Helispot
- Water Source
- Incident Command Post
- Mobile Weather Unit
- Repeater
- Dip Site
- Uncontrolled Fire Edge
- Completed Dozer Line
- Completed Line
- H - H Hand Line
- R - R Road as Completed Line
- Planned Fire Line
- Proposed Dozer Line
- Powerlines
- Dozer Avoidance
- Dozer Avoidance
- Lake Isabella
- Planning Lines**
- Primary
- Alternate North
- Alternate South

NAD83
 Created on Thursday Aug 25, 2016



30 Miles



- Division
- Branch
- Camp
- Drop Point
- Fire Station
- Helibase
- Helispot
- Water Source
- Incident Command Post
- Mobile Weather Unit
- Repeater
- Dip Site
- Uncontrolled Fire Edge
- Completed Dozer Line
- Completed Line
- H - H Hand Line
- R - R Road as Completed Line
- Planned Fire Line
- Proposed Dozer Line
- Powerlines
- Dozer Avoidance
- Dozer Avoidance
- Lake Isabella
- Planning Lines**
- Primary
- Alternate North
- Alternate South

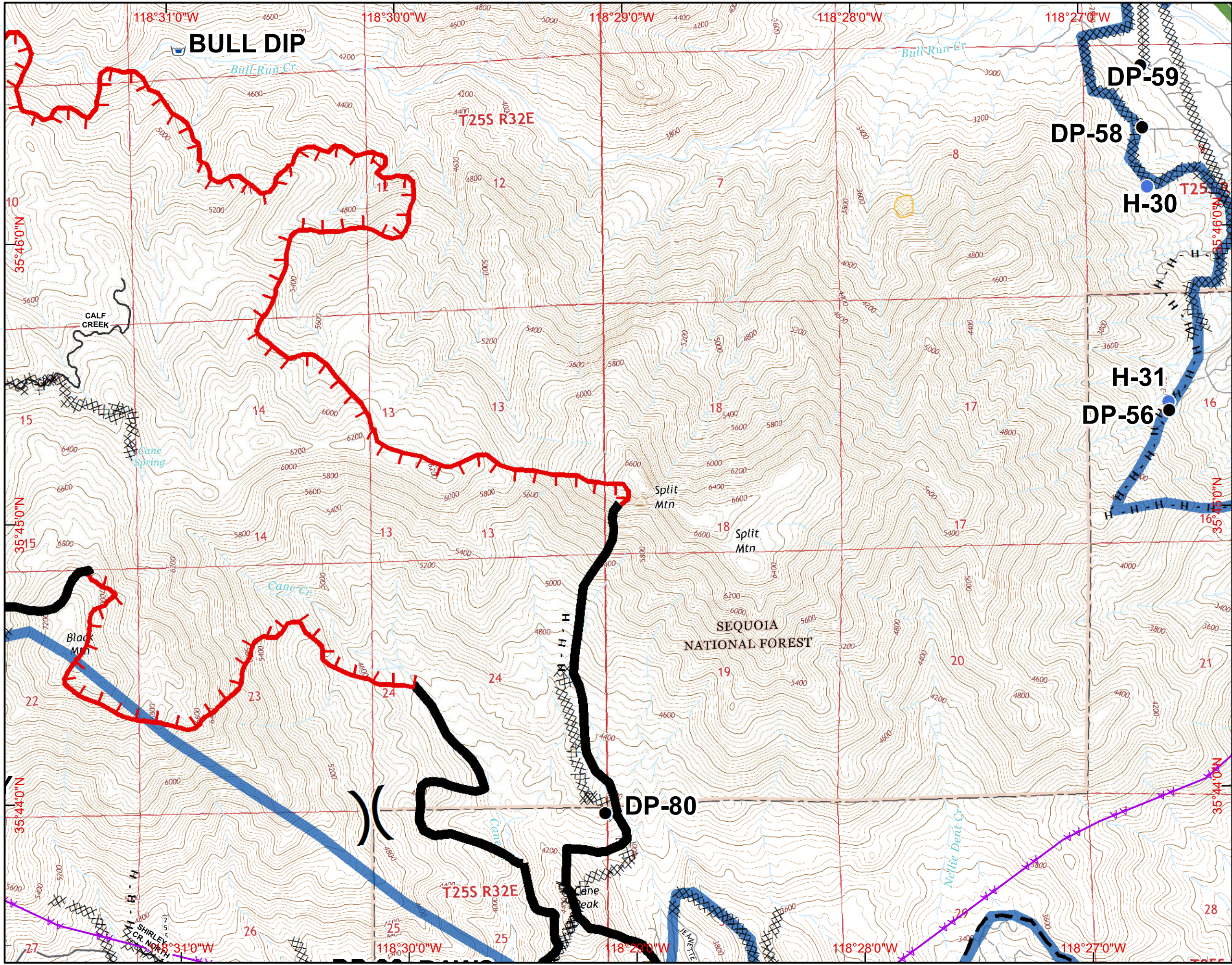
NAD83
 Created on Thursday Aug 25, 2016

IAP MAP
Cedar Incident
CA-SQF-002595
August 26, 2016

Page L16 0600 hours

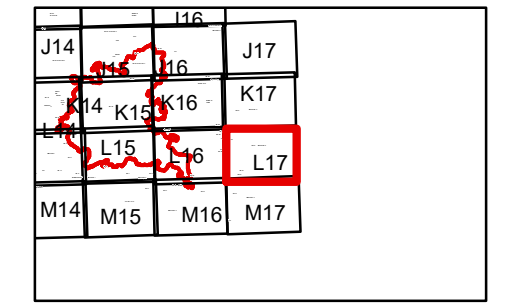
| | | | |
|-----|-----|-----|-----|
| J14 | K15 | L16 | J17 |
| K14 | K15 | K16 | K17 |
| L13 | L14 | L15 | L17 |
| M13 | M14 | M15 | M17 |

30 Miles

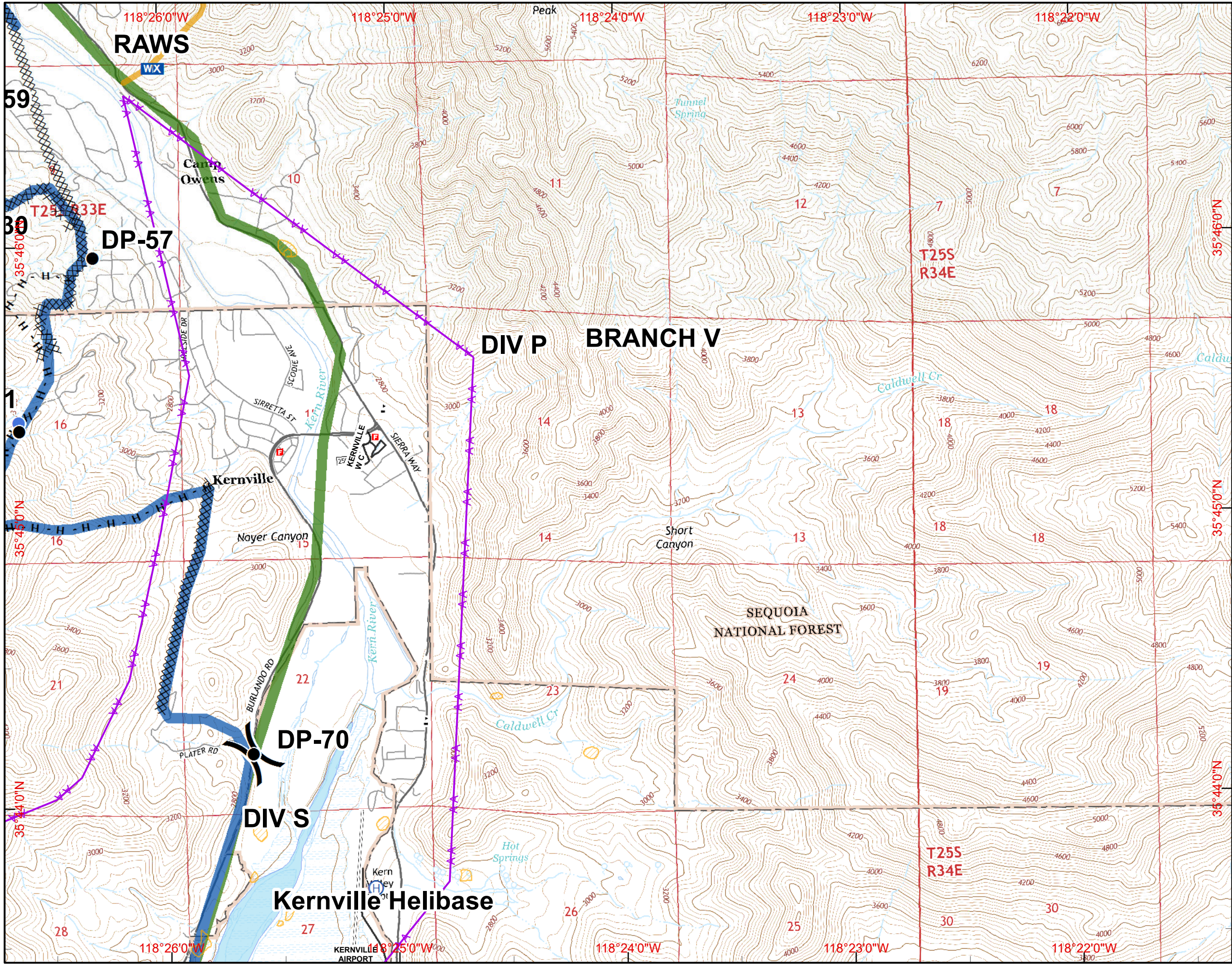


- () Division
- [] Branch
- ⊙ Camp
- Drop Point
- ⊕ Fire Station
- ⊕ Helibase
- Helispot
- ⊕ Water Source
- ⊕ Incident Command Post
- ⊕ Mobile Weather Unit
- ⊕ Repeater
- ⊕ Dip Site
- Uncontrolled Fire Edge
- ⊕ Completed Dozer Line
- Completed Line
- H - H Hand Line
- R - R Road as Completed Line
- Planned Fire Line
- ⊕ Proposed Dozer Line
- Powerlines
- Dozer Avoidance
- Dozer Avoidance
- Lake Isabella
- Planning Lines**
- Primary
- Alternate North
- Alternate South

NAD83
 Created on Thursday Aug 25, 2016



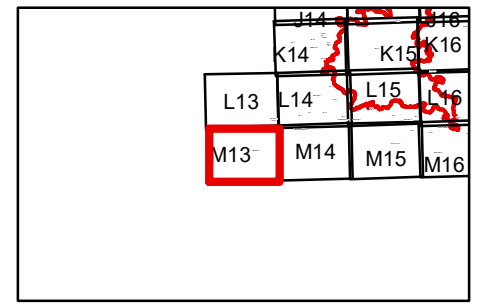
30 Miles



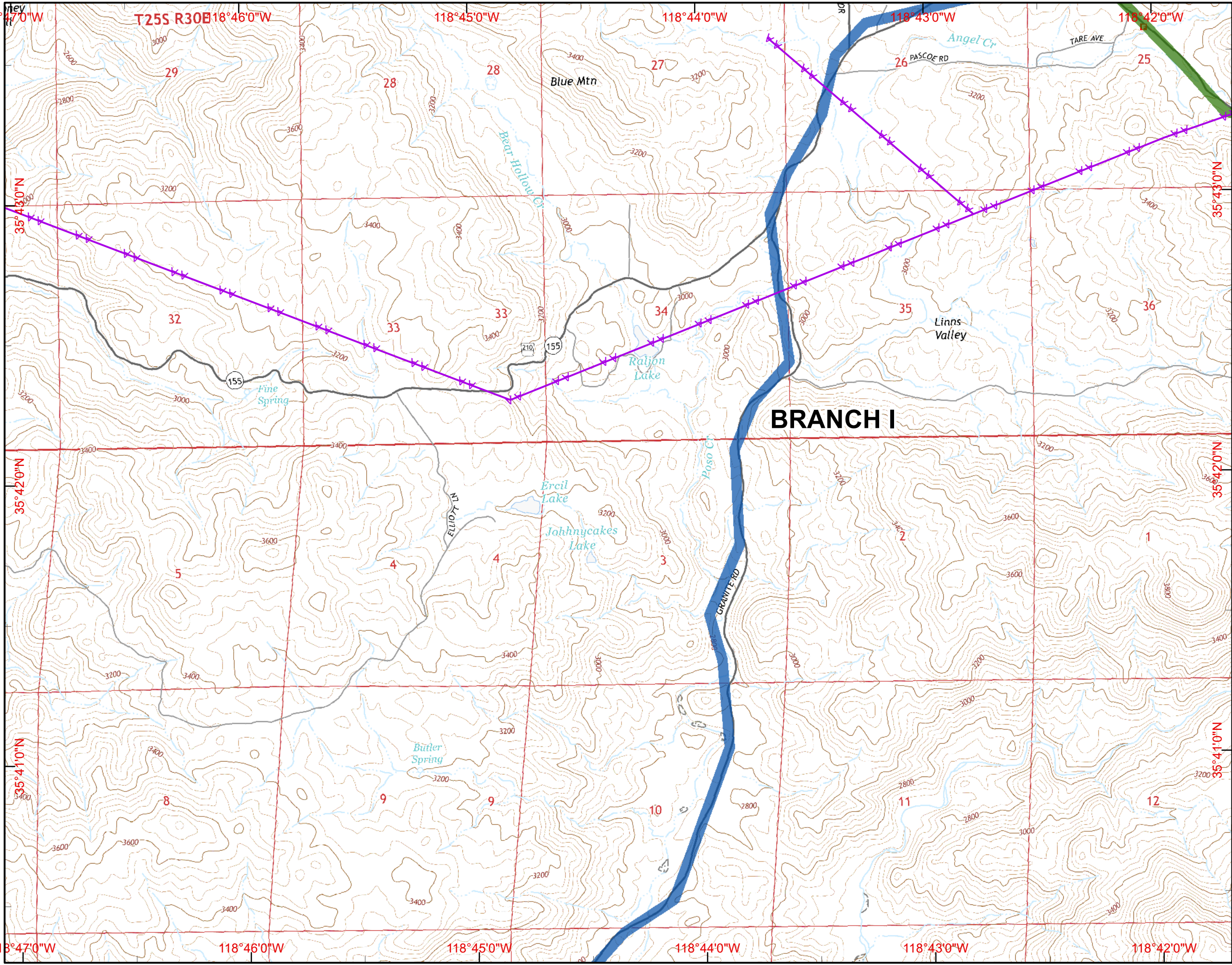
- (X) Division
- [] Branch
- (C) Camp
- (●) Drop Point
- (F) Fire Station
- (H) Helibase
- (●) Helispot
- (W) Water Source
- [] Incident Command Post
- [WX] Mobile Weather Unit
- (R) Repeater
- [] Dip Site
- [] Uncontrolled Fire Edge
- [X] Completed Dozer Line
- [] Completed Line
- H - H Hand Line
- R - R Road as Completed Line
- [] Planned Fire Line
- [X] Proposed Dozer Line
- ☆ Powerlines
- Dozer Avoidance
- Dozer Avoidance
- Lake Isabella
- Planning Lines**
- Primary
- Alternate North
- Alternate South

NAD83
 Created on Thursday Aug 25, 2016

IAP MAP
Cedar Incident
CA-SQF-002595
August 26, 2016
Page M13 0600 hours



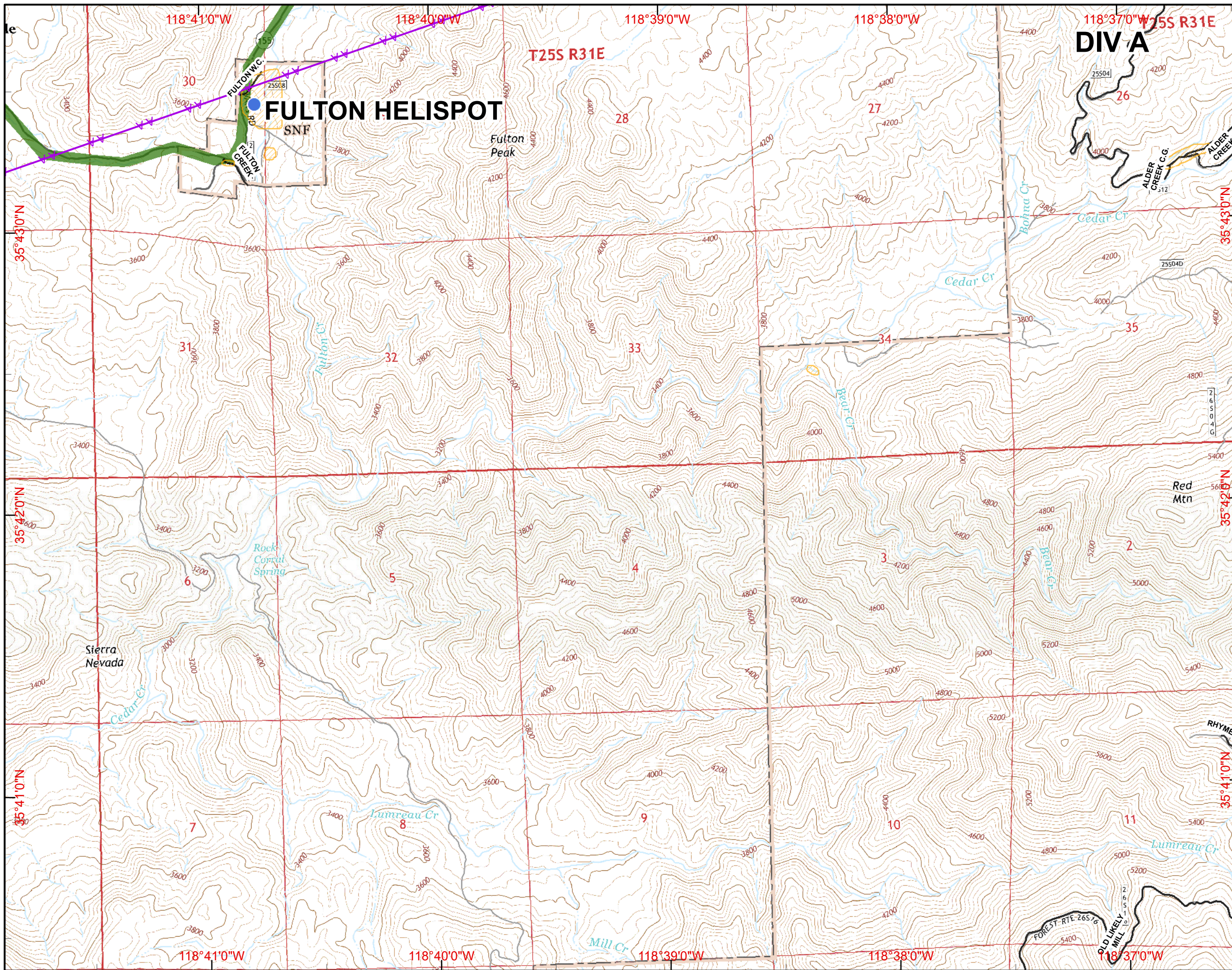
30 Miles



BRANCH I

- () Division
- [] Branch
- ⊙ Camp
- Drop Point
- ⊕ Fire Station
- ⊕ Helibase
- Helispot
- ⊕ Water Source
- ▣ Incident Command Post
- ⊕ Mobile Weather Unit
- ⊕ Repeater
- ⊕ Dip Site
- ▬ Uncontrolled Fire Edge
- ⊗ Completed Dozer Line
- ▬ Completed Line
- H - H Hand Line
- R - R Road as Completed Line
- ▬ Planned Fire Line
- ⊗ Proposed Dozer Line
- ☆ Powerlines
- ▬ Dozer Avoidance
- ▨ Dozer Avoidance
- ▭ Lake Isabella
- Planning Lines**
- ▬ Primary
- ▬ Alternate North
- ▬ Alternate South

NAD83
 Created on Thursday Aug 25, 2016



IAP MAP
Cedar Incident
CA-SQF-002595
August 26, 2016
Page M14 0600 hours

| | | | | |
|-----|------------|-----|-----|-----|
| | K14 | K15 | K16 | K17 |
| L13 | L14 | L15 | L16 | L17 |
| M13 | M14 | M15 | M16 | M17 |

30 Miles

- Division
- Branch
- Camp
- Drop Point
- Fire Station
- Helibase
- Helispot
- Water Source
- Incident Command Post
- Mobile Weather Unit
- Repeater
- Dip Site
- Uncontrolled Fire Edge
- Completed Dozer Line
- Completed Line
- H - H Hand Line
- R - R Road as Completed Line
- Planned Fire Line
- Proposed Dozer Line
- Powerlines
- Dozer Avoidance
- Dozer Avoidance
- Lake Isabella

Planning Lines

- Primary
- Alternate North
- Alternate South

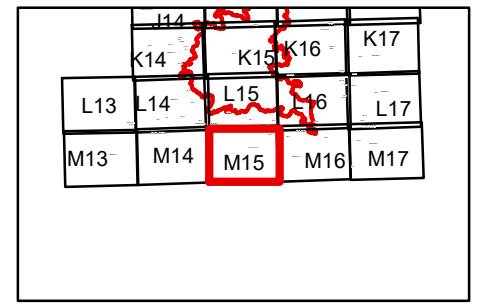
NAD83
 Created on Thursday Aug 25, 2016

IAP MAP Cedar Incident

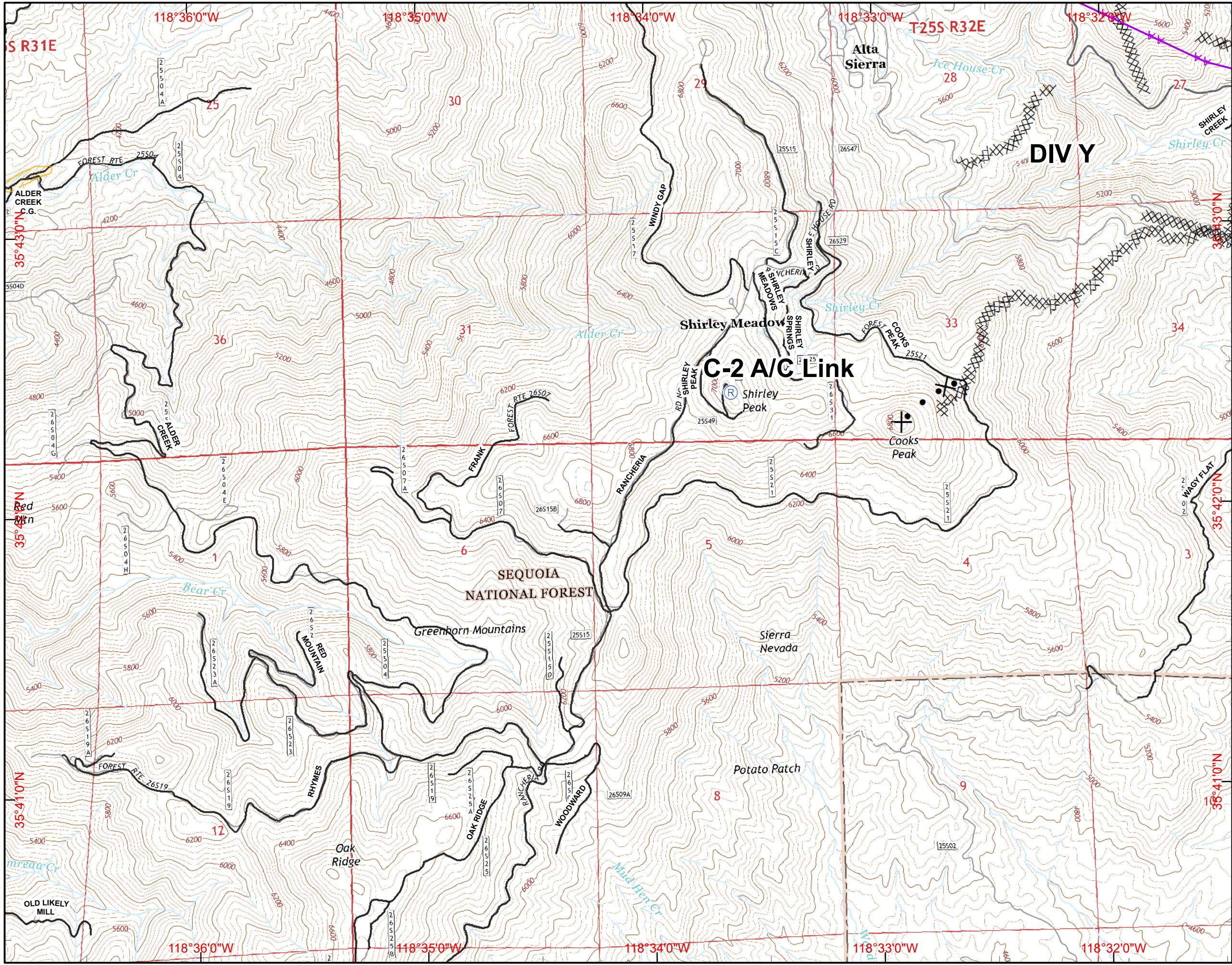
CA-SQF-002595

August 26, 2016

Page M15 0600 hours



30 Miles



- Division
- Branch
- Camp
- Drop Point
- Fire Station
- Helibase
- Helispot
- Water Source
- Incident Command Post
- Mobile Weather Unit
- Repeater
- Dip Site
- Uncontrolled Fire Edge
- Completed Dozer Line
- Completed Line
- H - H Hand Line
- R - R Road as Completed Line
- Planned Fire Line
- Proposed Dozer Line
- Powerlines
- Dozer Avoidance
- Dozer Avoidance
- Lake Isabella
- Planning Lines**
- Primary
- Alternate North
- Alternate South



IAP MAP Cedar Incident

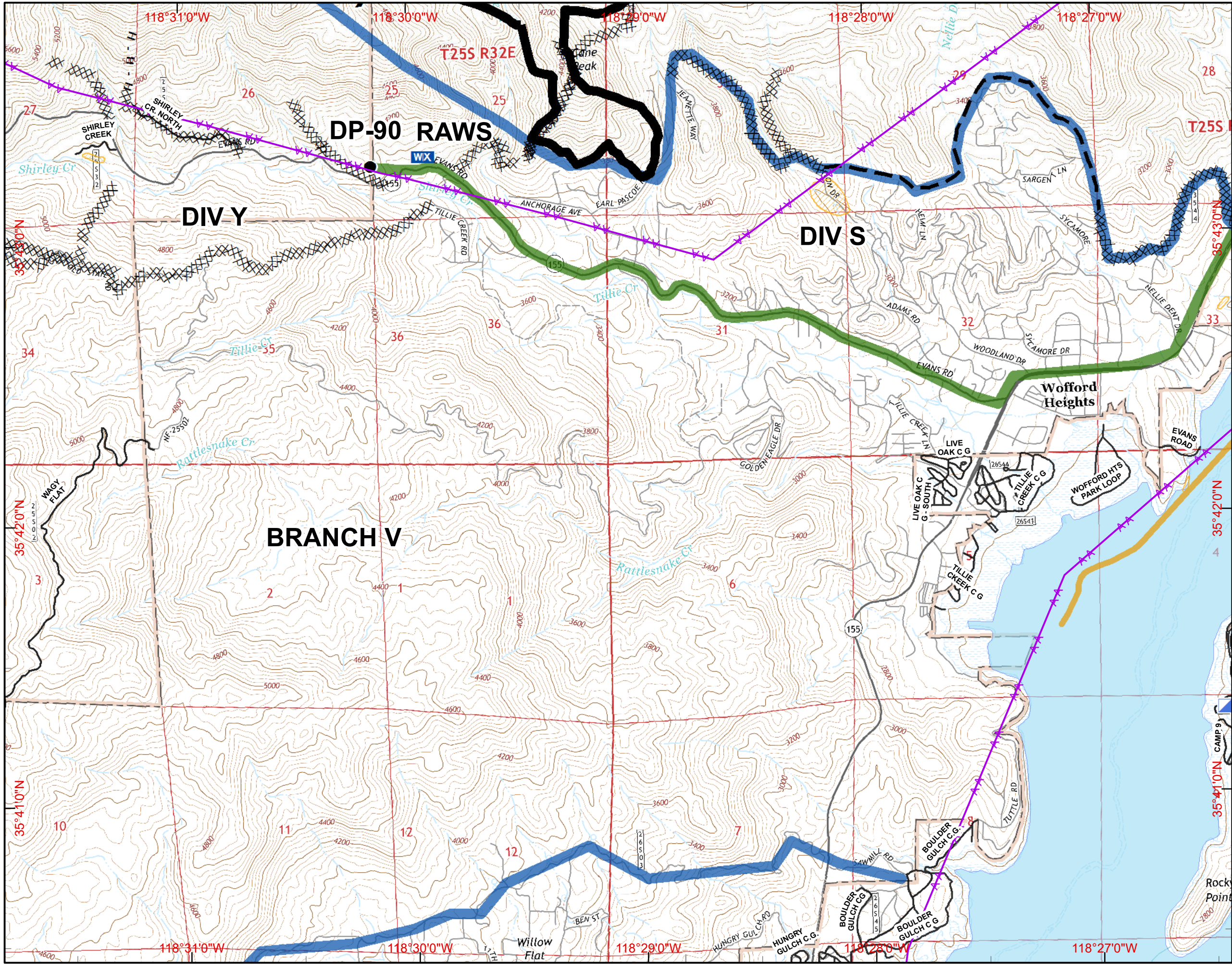
CA-SQF-002595

August 26, 2016

Page M16 0600 hours

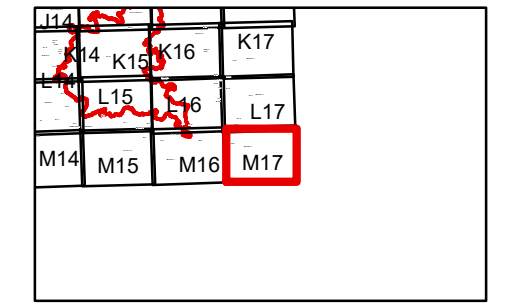
| | | | | |
|-----|-----|-----|-----|-----|
| | K14 | K15 | K16 | K17 |
| L13 | L14 | L15 | L16 | L17 |
| M13 | M14 | M15 | M16 | M17 |

30 Miles

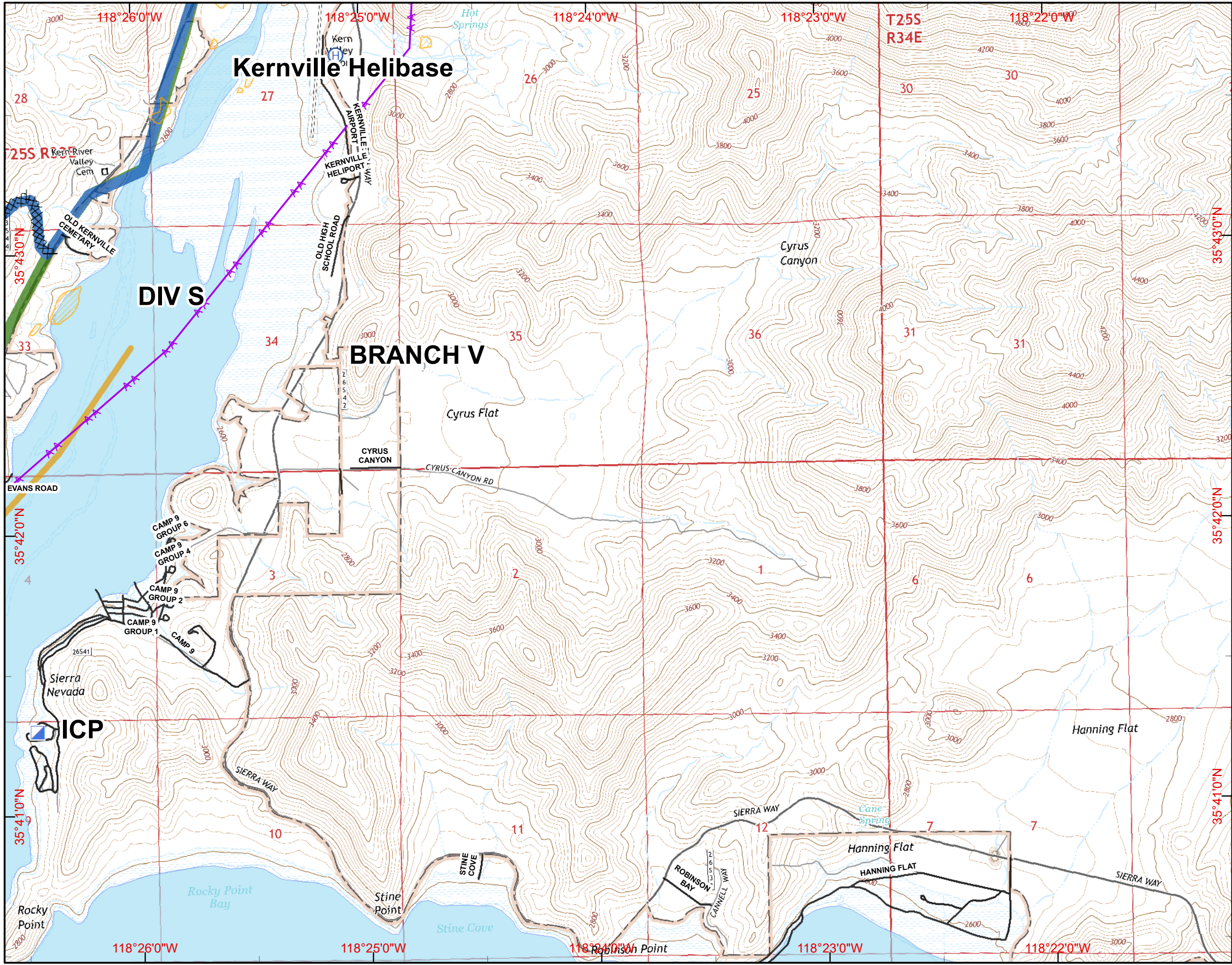


- Division
 - Branch
 - Camp
 - Drop Point
 - Fire Station
 - Helibase
 - Helispot
 - Water Source
 - Incident Command Post
 - Mobile Weather Unit
 - Repeater
 - Dip Site
 - Uncontrolled Fire Edge
 - Completed Dozer Line
 - Completed Line
 - H - H Hand Line
 - R - R Road as Completed Line
 - Planned Fire Line
 - Proposed Dozer Line
 - Powerlines
 - Dozer Avoidance
 - Dozer Avoidance
 - Lake Isabella
- Planning Lines**
- Primary
 - Alternate North
 - Alternate South

NAD83
Created on Thursday Aug 25, 2016



30 Miles



- Division
- Branch
- Camp
- Drop Point
- Fire Station
- Helibase
- Helispot
- Water Source
- Incident Command Post
- Mobile Weather Unit
- Repeater
- Dip Site
- Uncontrolled Fire Edge
- Completed Dozer Line
- Completed Line
- H - H Hand Line
- R - R Road as Completed Line
- Planned Fire Line
- Proposed Dozer Line
- Powerlines
- Dozer Avoidance
- Dozer Avoidance
- Lake Isabella
- Planning Lines**
- Primary
- Alternate North
- Alternate South

NAD83
 Created on Thursday Aug 25, 2016