

# IAP MAP

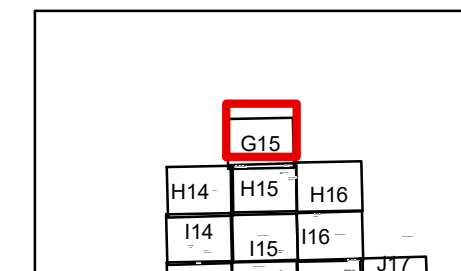
## Cedar Incident

CA-SQF-002595  
 August 26, 2016  
 1800 hours  
 Index Page  
 6 Miles

- ( ) Division
- [ ] Branch
- ⊙ Camp
- Drop Point
- ⊕ Fire Station
- ⊕ Helibase
- Helispot
- ⊕ Water Source
- ⊕ Incident Command Post
- WX Mobile Weather Unit
- Ⓡ Repeater
- ⊕ Dip Site
- Uncontrolled Fire Edge
- XXXXX Completed Dozer Line
- Completed Line
- H - H Hand Line
- R - R Road as Completed Line
- - - Planned Fire Line
- X • Proposed Dozer Line
- ☆ Powerlines
- Dozer Avoidance
- Dozer Avoidance
- Lake Isabella
- Planning Lines**
- Primary
- Alternate North
- Alternate South

NAD83 UTM 11N  
 Created on Friday Aug 26, 2016

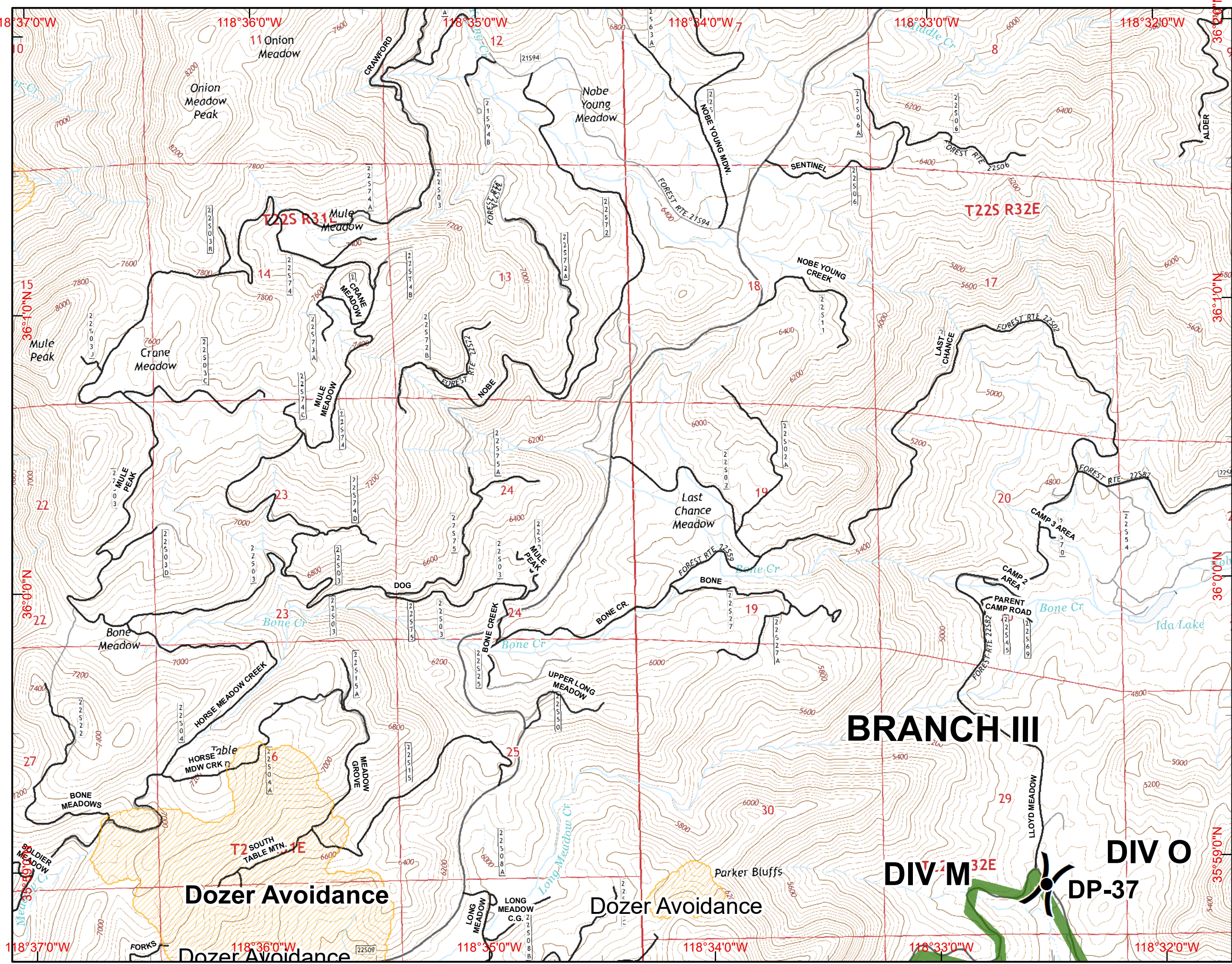
**IAP MAP**  
**Cedar Incident**  
**CA-SQF-002595**  
**August 26, 2016 1800 hours**  
**Page G15**

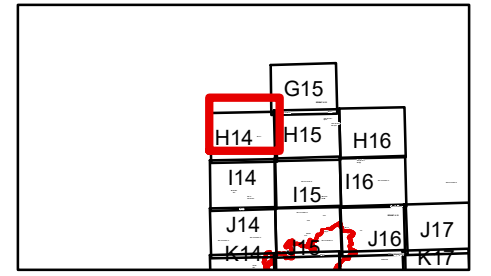


30 Miles

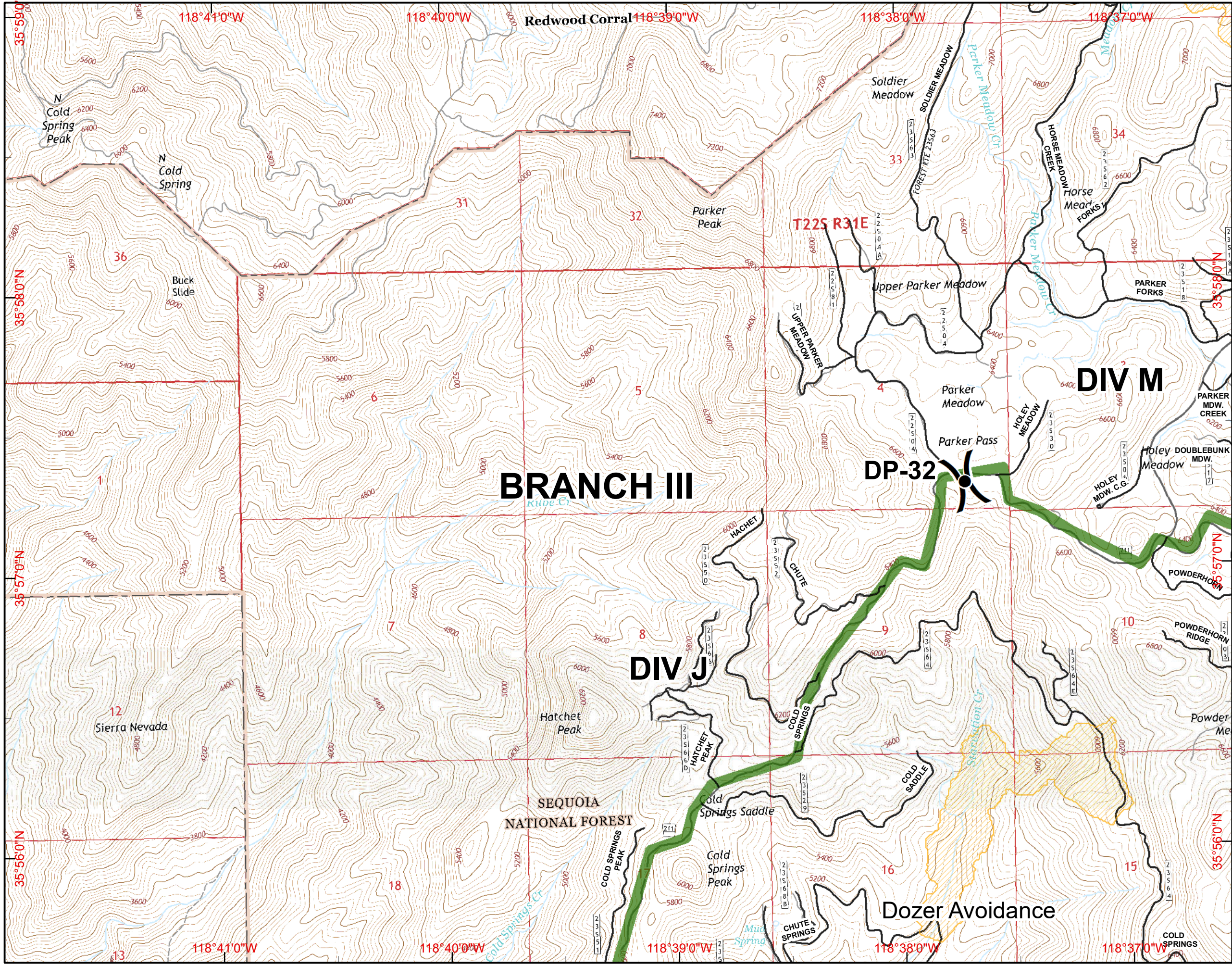
- Division
- Branch
- Camp
- Drop Point
- Fire Station
- Helibase
- Helispot
- Water Source
- Incident Command Post
- Mobile Weather Unit
- Repeater
- Dip Site
- Uncontrolled Fire Edge
- Completed Dozer Line
- Completed Line
- H - H Hand Line
- R - R Road as Completed Line
- Planned Fire Line
- Proposed Dozer Line
- Powerlines
- Dozer Avoidance
- Dozer Avoidance
- Lake Isabella
- Planning Lines**
- Primary
- Alternate North
- Alternate South

NAD83  
 Created on Friday Aug 26, 2016



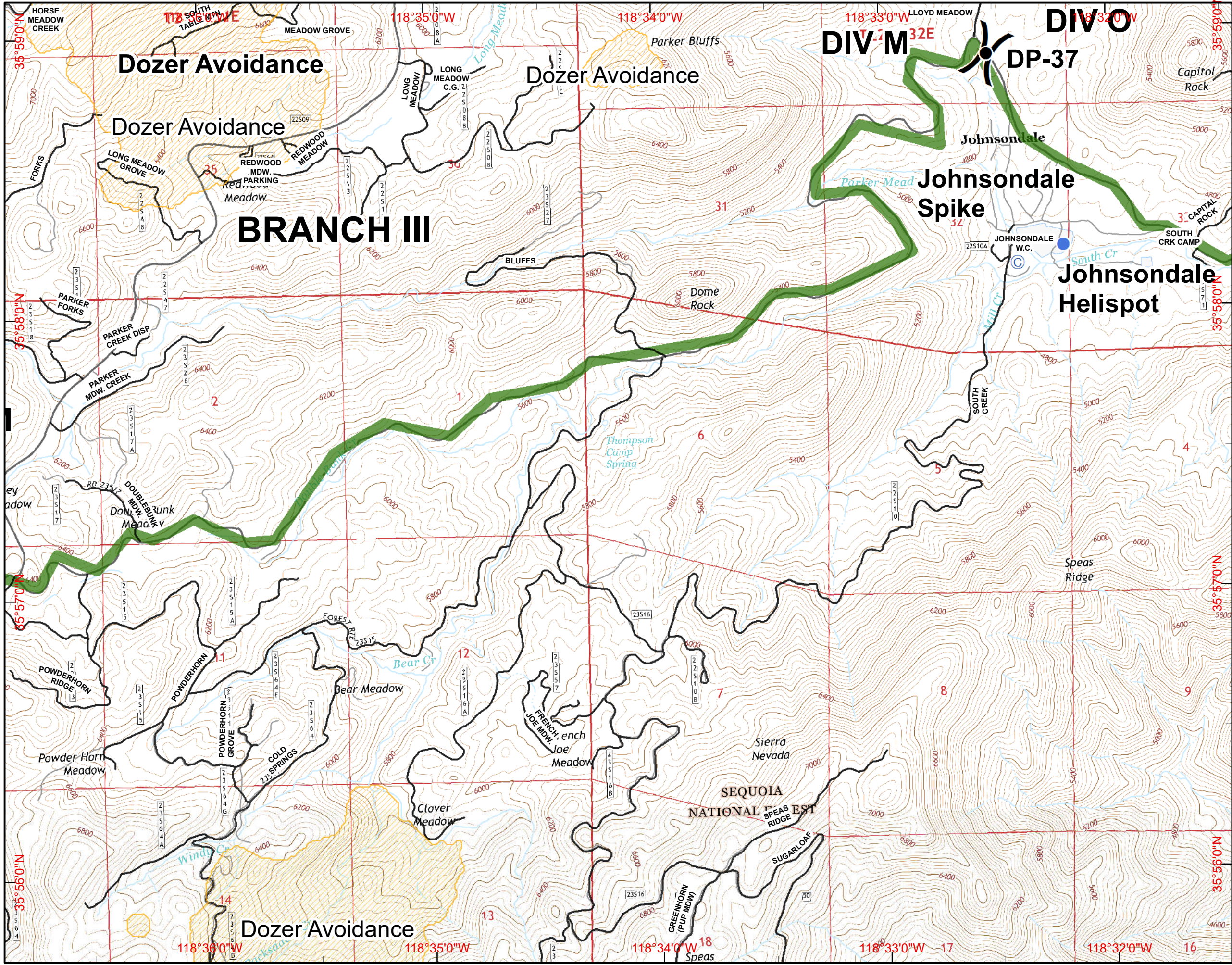
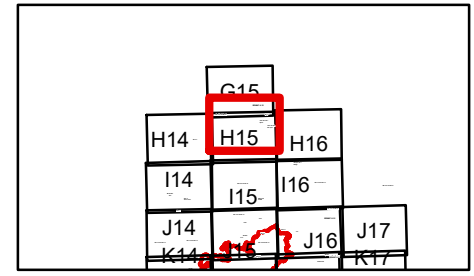


30 Miles



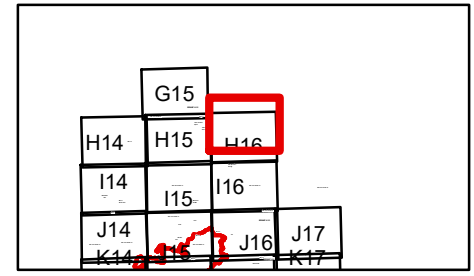
- ( ) Division
- [ ] Branch
- ⊙ Camp
- Drop Point
- ⊕ Fire Station
- ⊕ Helibase
- Helispot
- ⊕ Water Source
- ⊕ Incident Command Post
- ⊕ Mobile Weather Unit
- ⊕ Repeater
- ⊕ Dip Site
- ⊕ Uncontrolled Fire Edge
- ⊕ Completed Dozer Line
- Completed Line
- H - H Hand Line
- R - R Road as Completed Line
- Planned Fire Line
- ⊕ Proposed Dozer Line
- ☆ Powerlines
- Dozer Avoidance
- Dozer Avoidance
- Lake Isabella
- Planning Lines**
- Primary
- Alternate North
- Alternate South

NAD83  
 Created on Friday Aug 26, 2016

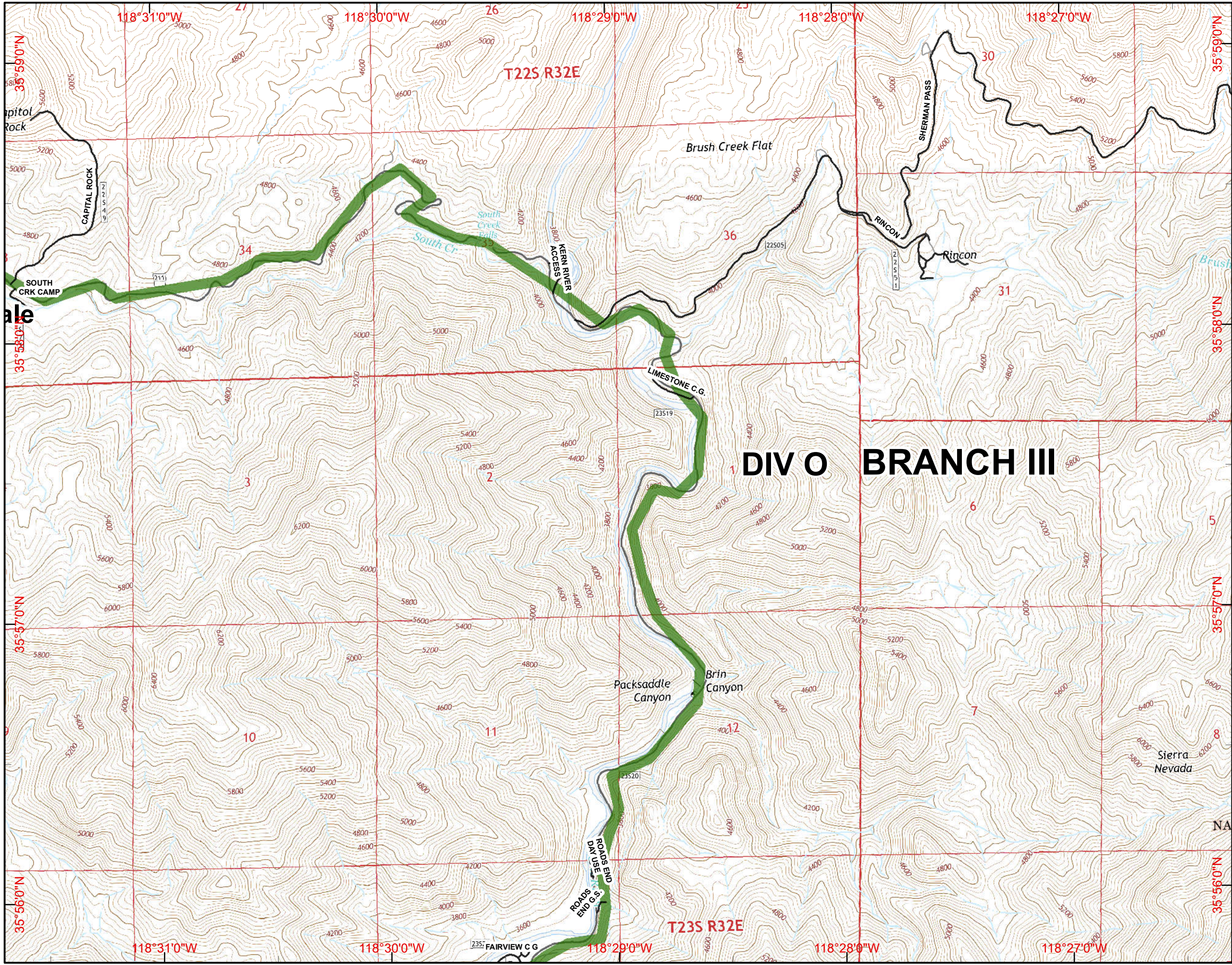


- Division
- Branch
- Camp
- Drop Point
- Fire Station
- Helibase
- Helispot
- Water Source
- Incident Command Post
- Mobile Weather Unit
- Repeater
- Dip Site
- Uncontrolled Fire Edge
- Completed Dozer Line
- Completed Line
- H - H Hand Line
- R - R Road as Completed Line
- Planned Fire Line
- Proposed Dozer Line
- Powerlines
- Dozer Avoidance
- Dozer Avoidance
- Lake Isabella
- Planning Lines**
- Primary
- Alternate North
- Alternate South

NAD83  
 Created on Friday Aug 26, 2016



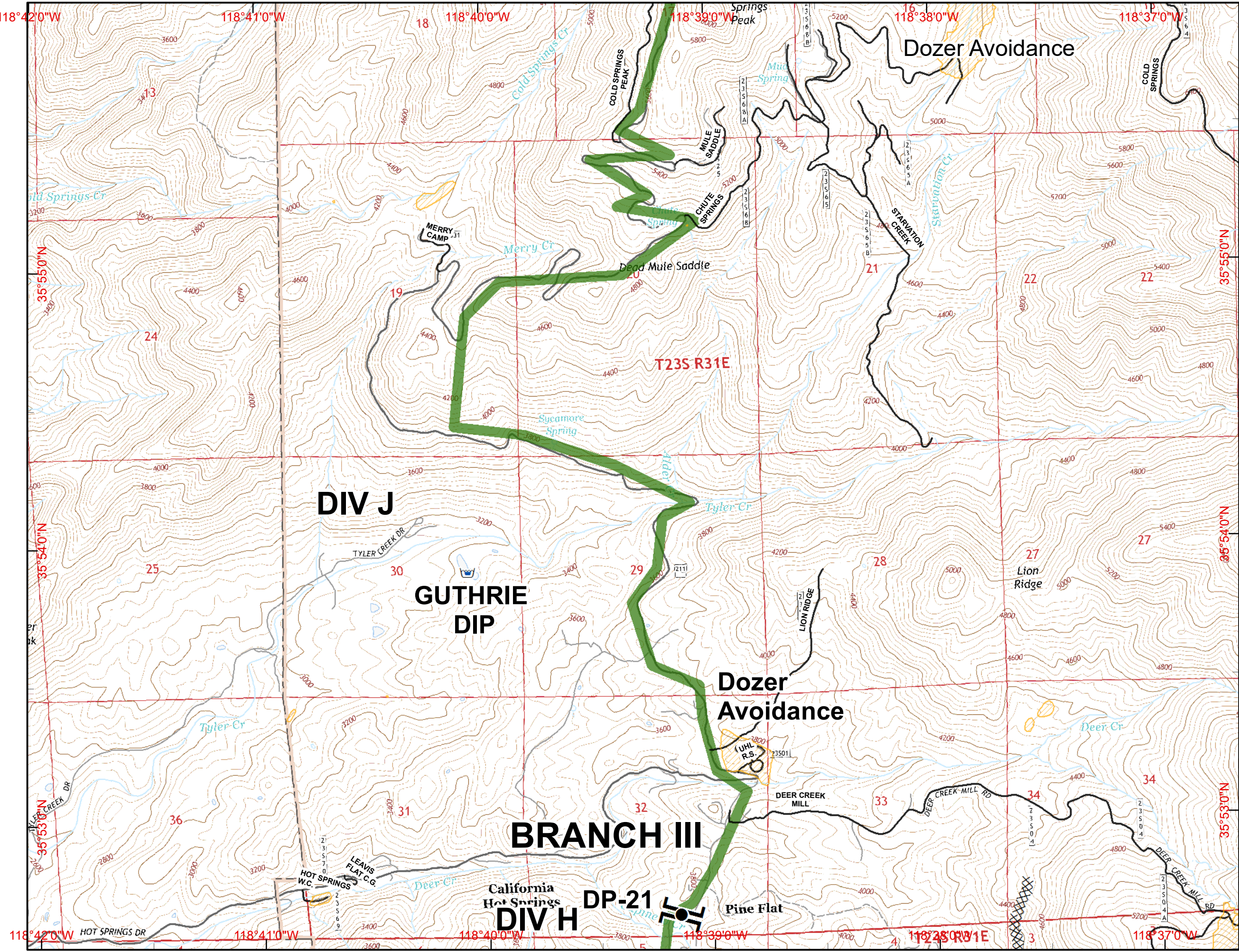
30 Miles



**DIV O BRANCH III**

- ( ) Division
- [ ] Branch
- ⊙ Camp
- Drop Point
- ⊕ Fire Station
- ⊕ Helibase
- Helispot
- ⊕ Water Source
- ⊕ Incident Command Post
- ⊕ Mobile Weather Unit
- ⊕ Repeater
- ⊕ Dip Site
- ⊕ Uncontrolled Fire Edge
- ⊕ Completed Dozer Line
- Completed Line
- H - H Hand Line
- R - R Road as Completed Line
- Planned Fire Line
- ⊕ Proposed Dozer Line
- Powerlines
- Dozer Avoidance
- Dozer Avoidance
- Lake Isabella
- Planning Lines**
- Primary
- Alternate North
- Alternate South



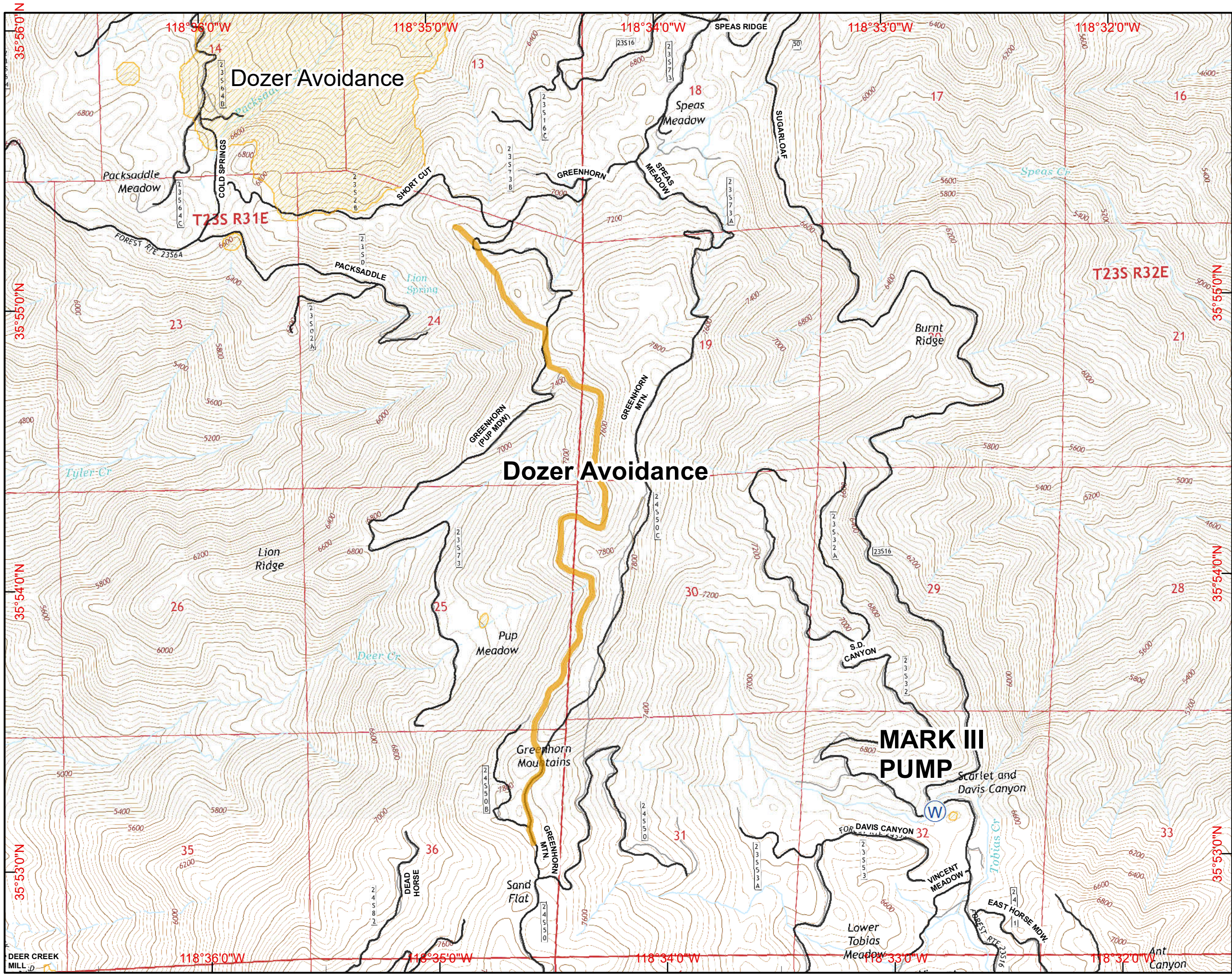


**IAP MAP**  
**Cedar Incident**  
**CA-SQF-002595**  
**August 26, 2016 1800 hours**  
**Page I14**



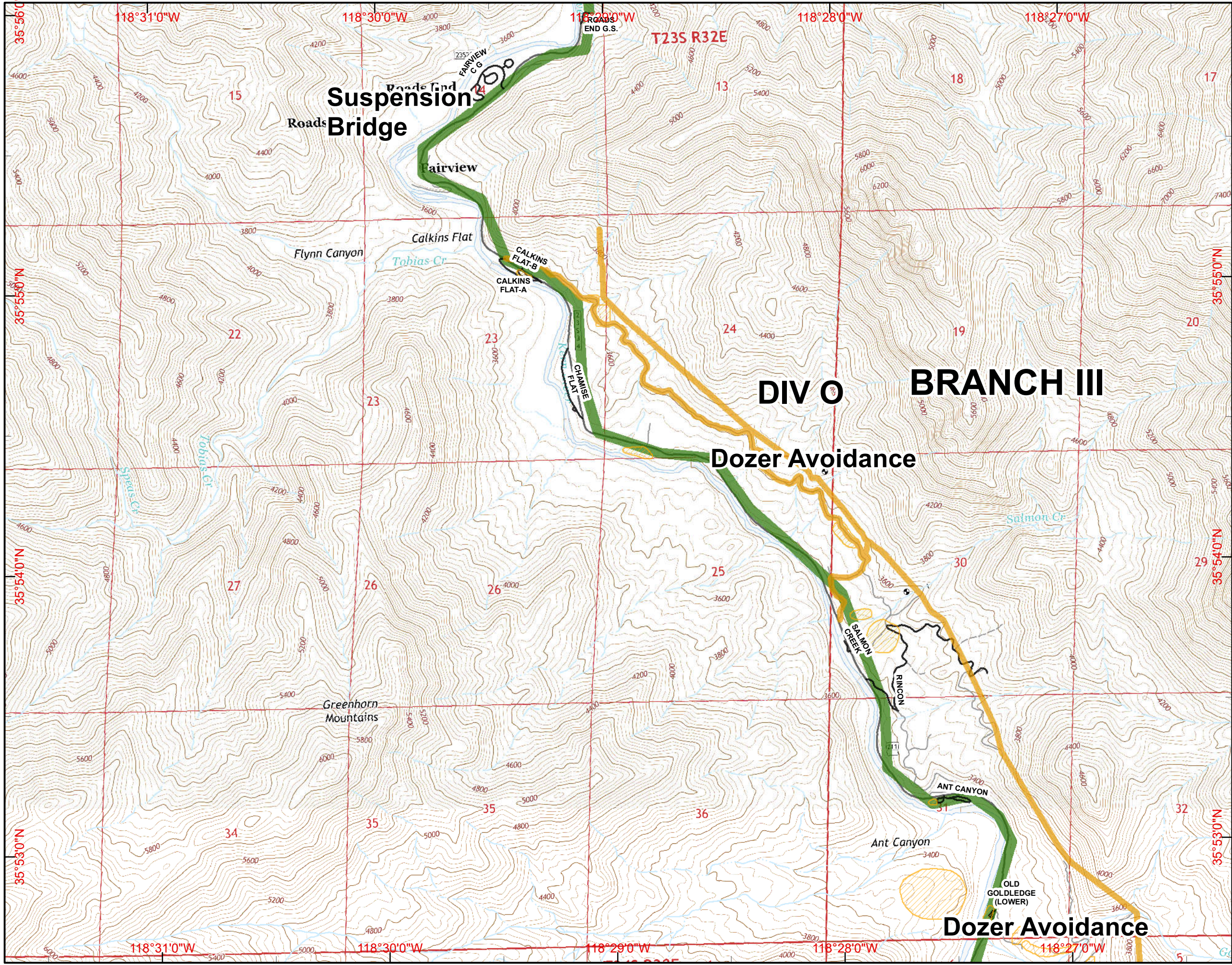
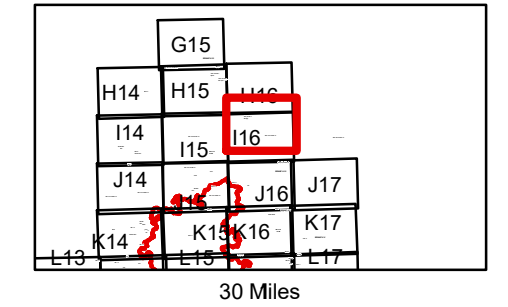
- Division
- Branch
- Camp
- Drop Point
- Fire Station
- Helibase
- Helispot
- Water Source
- Incident Command Post
- Mobile Weather Unit
- Repeater
- Dip Site
- Uncontrolled Fire Edge
- Completed Dozer Line
- Completed Line
- H - H Hand Line
- R - R Road as Completed Line
- Planned Fire Line
- Proposed Dozer Line
- Powerlines
- Dozer Avoidance
- Dozer Avoidance
- Lake Isabella
- Planning Lines**
- Primary
- Alternate North
- Alternate South

NAD83  
 Created on Friday Aug 26, 2016



- Division
- Branch
- Camp
- Drop Point
- Fire Station
- Helibase
- Helispot
- Water Source
- Incident Command Post
- Mobile Weather Unit
- Repeater
- Dip Site
- Uncontrolled Fire Edge
- Completed Dozer Line
- Completed Line
- H - H Hand Line
- R - R Road as Completed Line
- Planned Fire Line
- Proposed Dozer Line
- Powerlines
- Dozer Avoidance
- Dozer Avoidance
- Lake Isabella
- Planning Lines**
- Primary
- Alternate North
- Alternate South

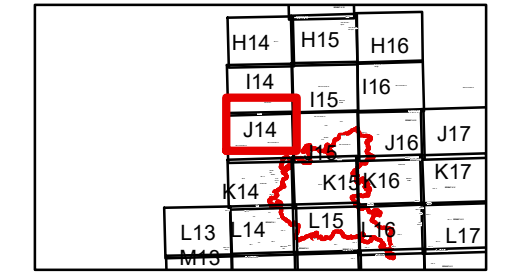
NAD83  
 Created on Friday Aug 26, 2016



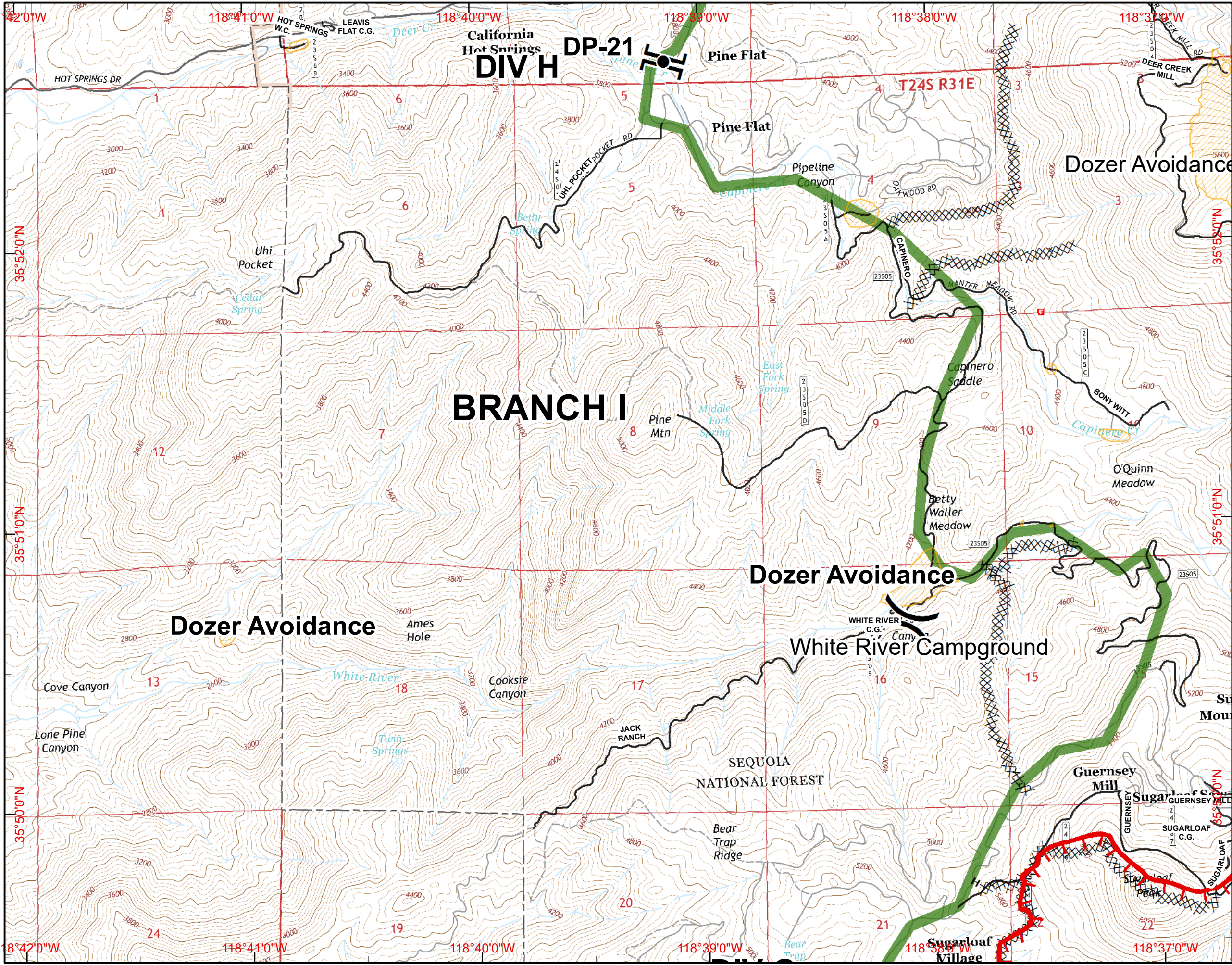
- ( ) Division
  - [ ] Branch
  - ⊙ Camp
  - Drop Point
  - ⊕ Fire Station
  - ⊕ Helibase
  - Helispot
  - ⊕ Water Source
  - ⊕ Incident Command Post
  - ⊕ Mobile Weather Unit
  - ⊕ Repeater
  - ⊕ Dip Site
  - ⊕ Uncontrolled Fire Edge
  - ⊕ Completed Dozer Line
  - ⊕ Completed Line
  - H - H Hand Line
  - R - R Road as Completed Line
  - ⊕ Planned Fire Line
  - ⊕ Proposed Dozer Line
  - ⊕ Powerlines
  - ⊕ Dozer Avoidance
  - ⊕ Dozer Avoidance
  - ⊕ Lake Isabella
- Planning Lines**
- ⊕ Primary
  - ⊕ Alternate North
  - ⊕ Alternate South

NAD83  
 Created on Friday Aug 26, 2016



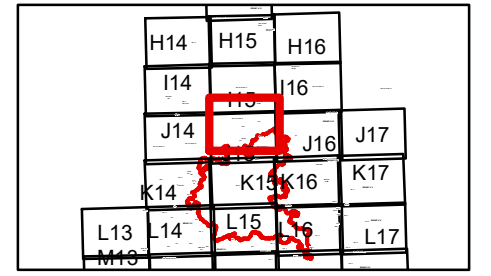


30 Miles

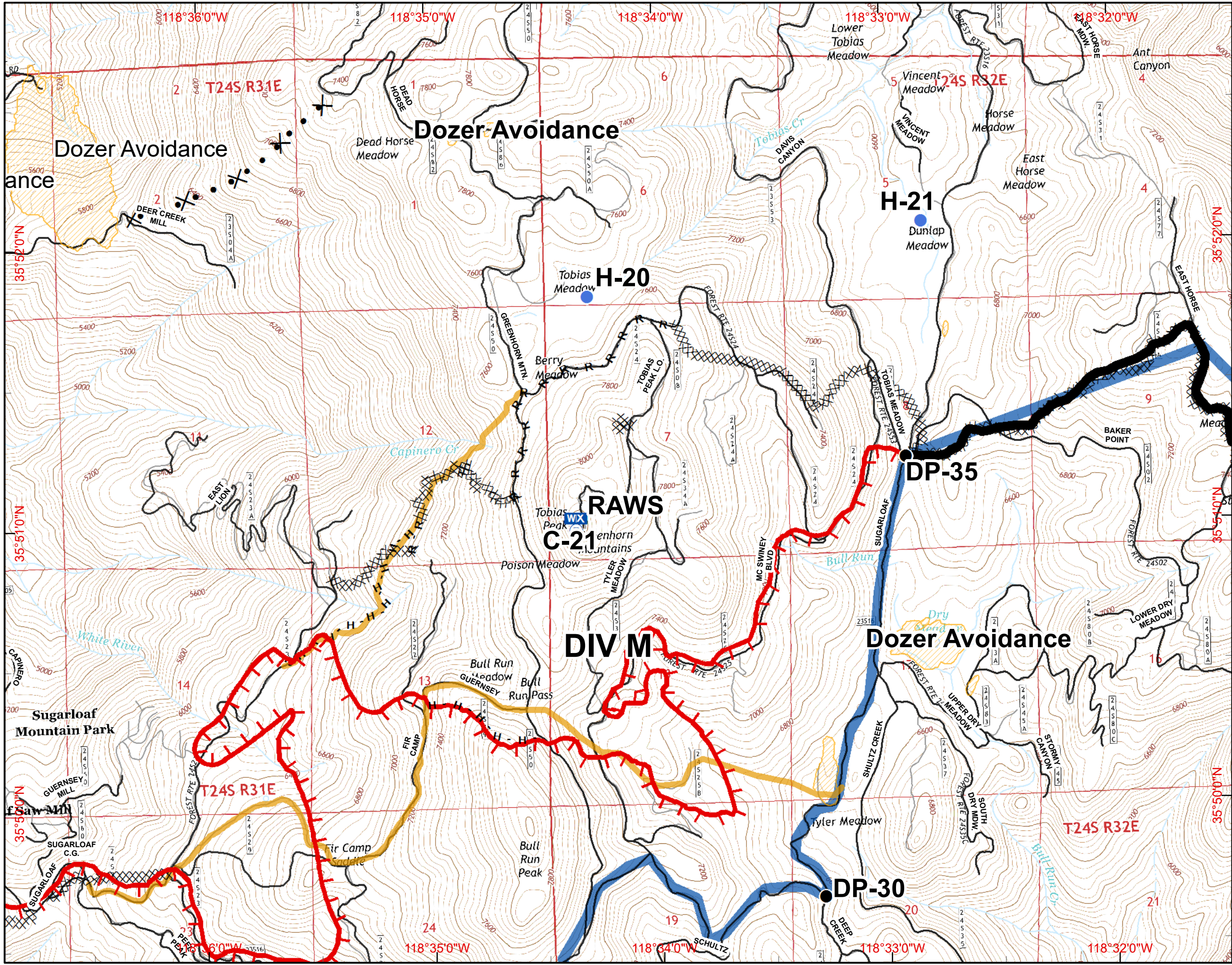


- ( ) Division
- [ ] Branch
- ⊙ Camp
- Drop Point
- ⊕ Fire Station
- ⊕ Helibase
- ⊕ Helispot
- ⊕ Water Source
- ⊕ Incident Command Post
- ⊕ Mobile Weather Unit
- ⊕ Repeater
- ⊕ Dip Site
- ⊕ Uncontrolled Fire Edge
- ⊕ Completed Dozer Line
- ⊕ Completed Line
- H - H Hand Line
- R - R Road as Completed Line
- ⊕ Planned Fire Line
- ⊕ Proposed Dozer Line
- ⊕ Powerlines
- ⊕ Dozer Avoidance
- ⊕ Dozer Avoidance
- ⊕ Lake Isabella
- Planning Lines**
- ⊕ Primary
- ⊕ Alternate North
- ⊕ Alternate South

NAD83  
 Created on Friday Aug 26, 2016

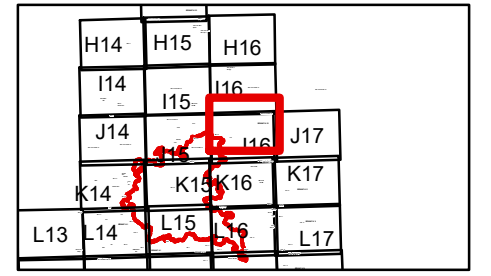


30 Miles

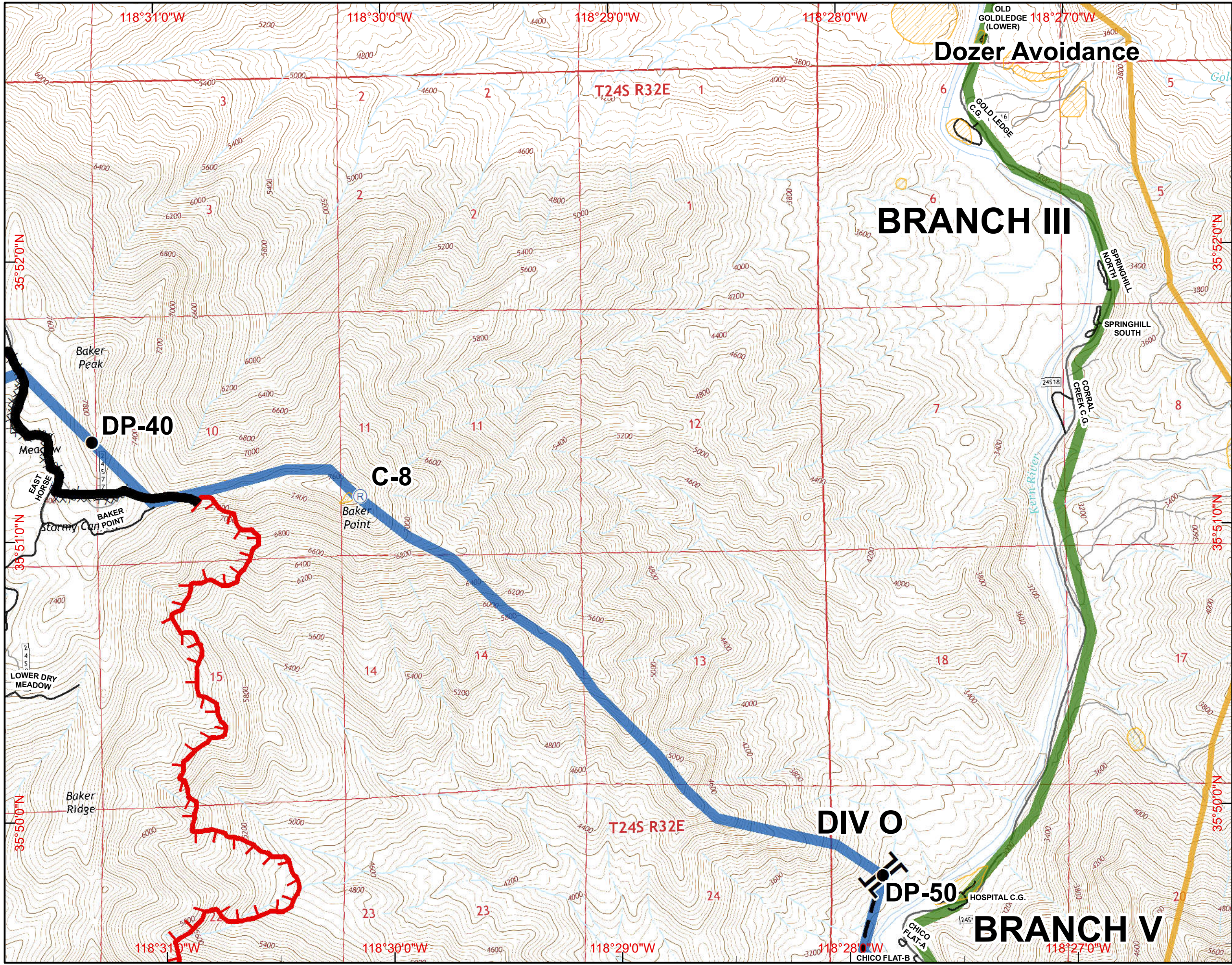


- Division
- Branch
- Camp
- Drop Point
- Fire Station
- Helibase
- Helispot
- Water Source
- Incident Command Post
- Mobile Weather Unit
- Repeater
- Dip Site
- Uncontrolled Fire Edge
- Completed Dozer Line
- Completed Line
- H - H Hand Line
- R - R Road as Completed Line
- Planned Fire Line
- Proposed Dozer Line
- Powerlines
- Dozer Avoidance
- Dozer Avoidance
- Lake Isabella
- Planning Lines**
- Primary
- Alternate North
- Alternate South

NAD83  
 Created on Friday Aug 26, 2016



30 Miles



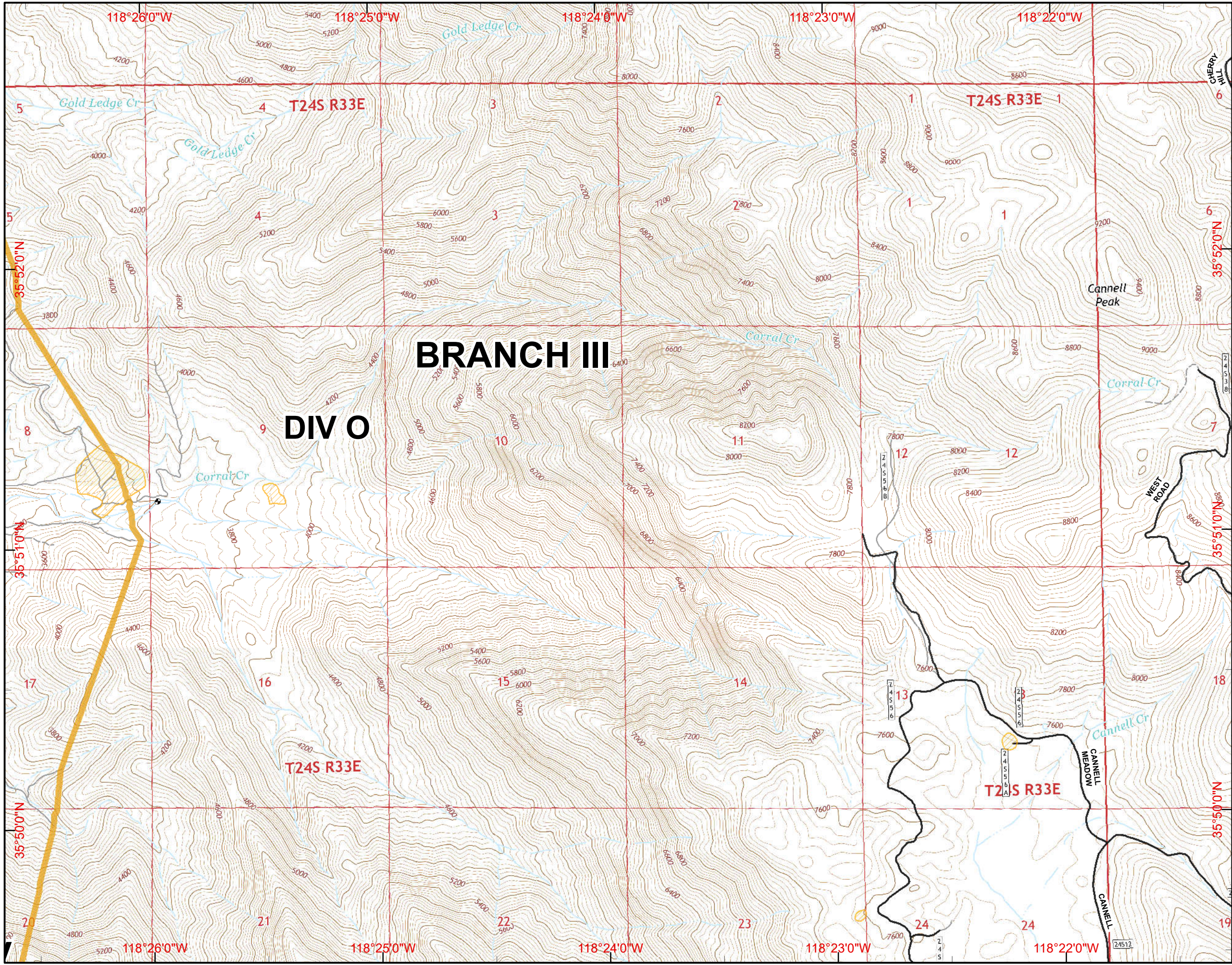
- ( ) Division
- [ ] Branch
- ⊙ Camp
- Drop Point
- ⊕ Fire Station
- ⊕ Helibase
- Helispot
- ⊕ Water Source
- ⊕ Incident Command Post
- ⊕ Mobile Weather Unit
- ⊕ Repeater
- ⊕ Dip Site
- ⊕ Uncontrolled Fire Edge
- ⊕ Completed Dozer Line
- Completed Line
- H - H Hand Line
- R - R Road as Completed Line
- Planned Fire Line
- ⊕ Proposed Dozer Line
- Powerlines
- Dozer Avoidance
- ▨ Dozer Avoidance
- ▨ Lake Isabella
- Planning Lines**
- Primary
- Alternate North
- Alternate South

NAD83  
 Created on Friday Aug 26, 2016

**IAP MAP**  
**Cedar Incident**  
**CA-SQF-002595**  
**August 26, 2016 1800 hours**  
**Page J17**

H14	H15	H16
I14	I15	I16
J14	J15	J16
K14	K15	K16
L14	L15	L16

30 Miles

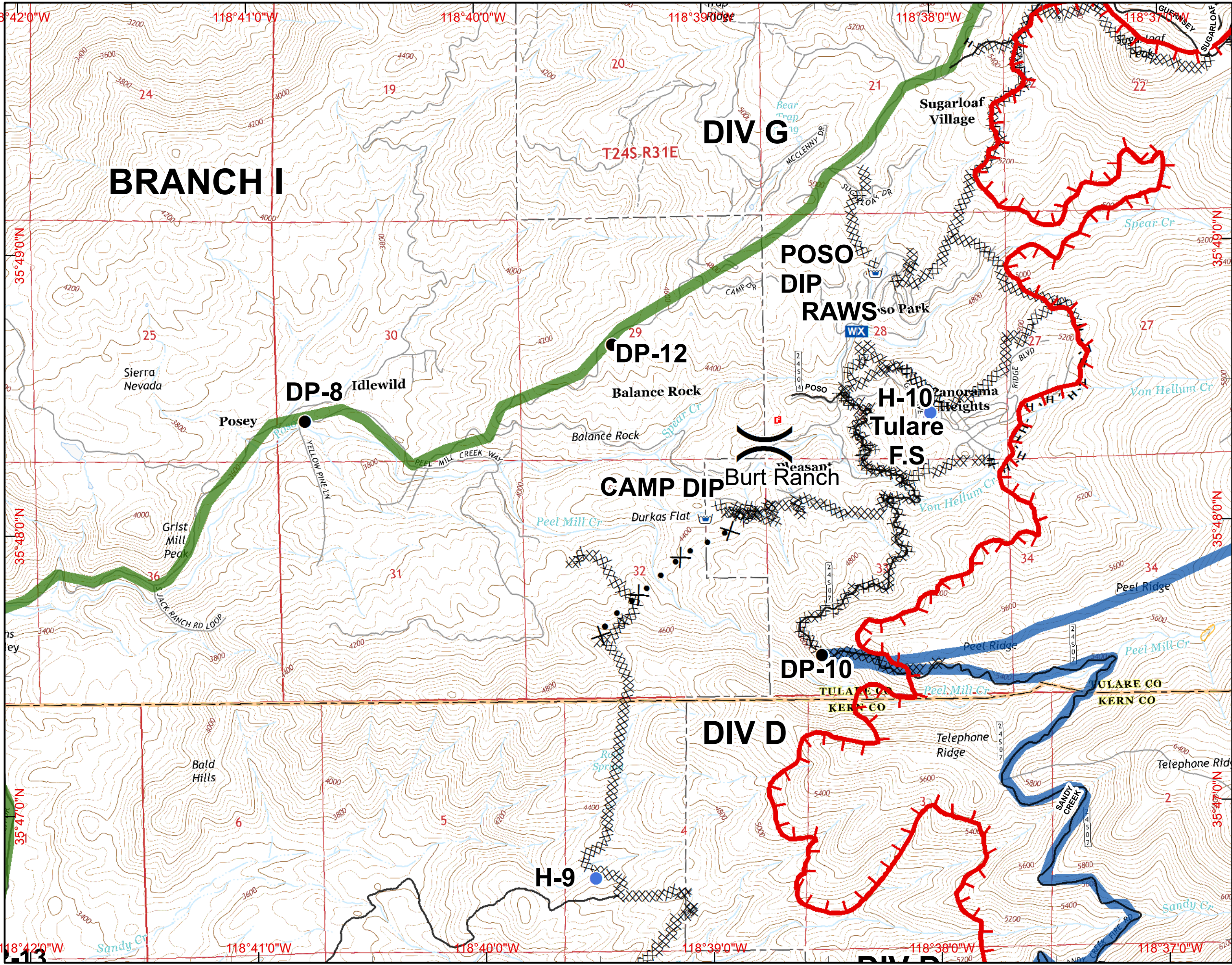


- ( ) Division
  - [ ] Branch
  - ⊙ Camp
  - Drop Point
  - ⊕ Fire Station
  - ⊕ Helibase
  - Helispot
  - ⊕ Water Source
  - ⊕ Incident Command Post
  - ⊕ Mobile Weather Unit
  - ⊕ Repeater
  - ⊕ Dip Site
  - ⊕ Uncontrolled Fire Edge
  - ⊕ Completed Dozer Line
  - ⊕ Completed Line
  - H - H Hand Line
  - R - R Road as Completed Line
  - ⊕ Planned Fire Line
  - ⊕ Proposed Dozer Line
  - ⊕ Powerlines
  - ⊕ Dozer Avoidance
  - ⊕ Dozer Avoidance
  - ⊕ Lake Isabella
- Planning Lines**
- ⊕ Primary
  - ⊕ Alternate North
  - ⊕ Alternate South

NAD83  
 Created on Friday Aug 26, 2016

	I14	I15	I16	
J14	J15	J16	J17	
K14	K15	K16	K17	
L13	L14	L15	L16	L17
M13	M14	M15	M16	M17

30 Miles



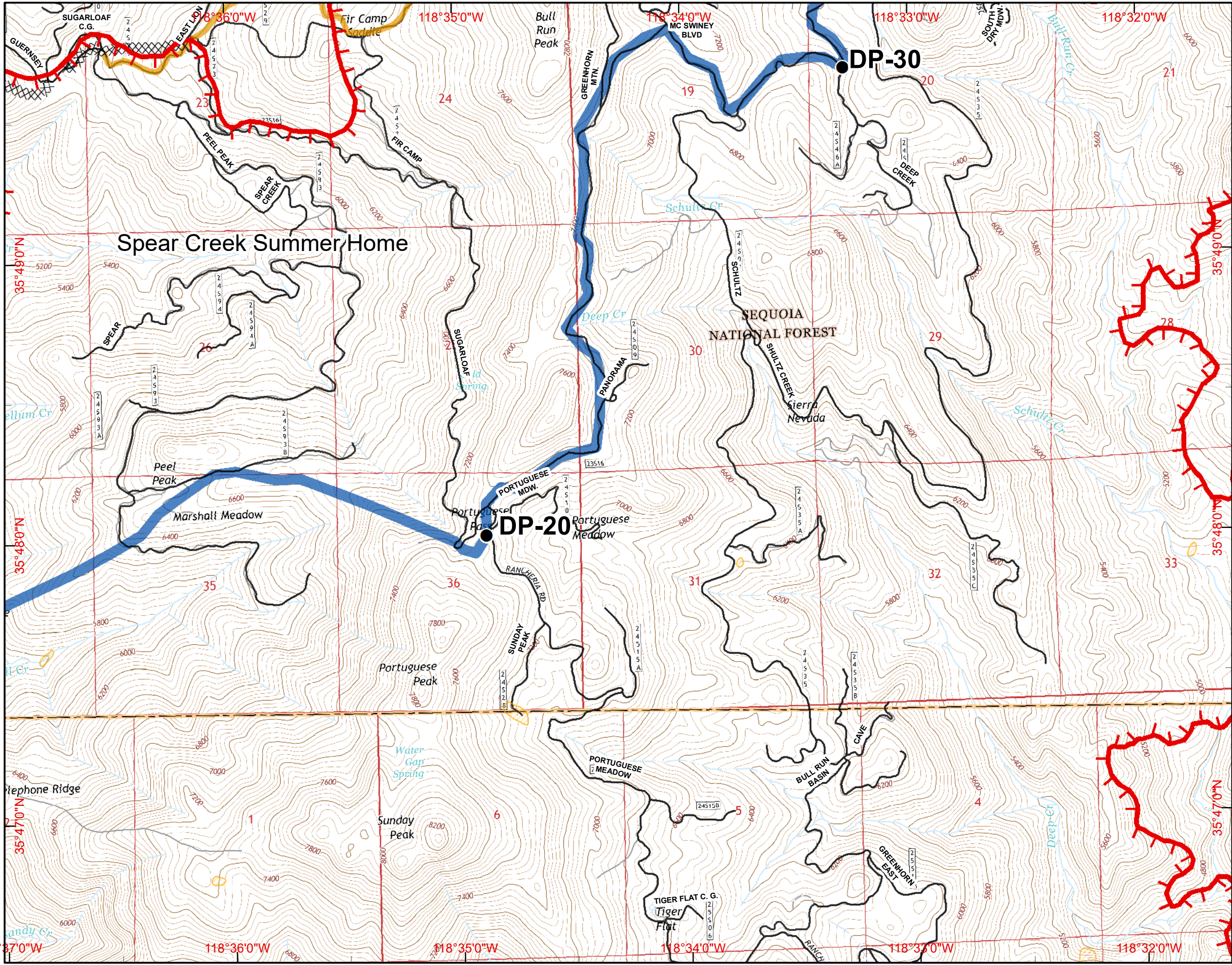
- ( ) Division
- [ ] Branch
- ⊙ Camp
- Drop Point
- ⊕ Fire Station
- ⊕ Helibase
- Helispot
- ⊕ Water Source
- ⊕ Incident Command Post
- WX Mobile Weather Unit
- ⊕ Repeater
- ⊕ Dip Site
- ┌─┐ Uncontrolled Fire Edge
- XXXXX Completed Dozer Line
- Completed Line
- H - H Hand Line
- R - R Road as Completed Line
- Planned Fire Line
- ⊗ Proposed Dozer Line
- ☆ Powerlines
- Dozer Avoidance
- Dozer Avoidance
- Lake Isabella
- Planning Lines**
- Primary
- Alternate North
- Alternate South

NAD83  
 Created on Friday Aug 26, 2016

**IAP MAP**  
**Cedar Incident**  
**CA-SQF-002595**  
**August 26, 2016 1800 hours**  
**Page K15**

	H14	H15	H16	
J14	J15	J16	J17	
K14	<b>K15</b>	K16	K17	
L13	L14	L15	L16	L17
M13	M14	M15	M16	M17

30 Miles



- ( ) Division
- [ ] Branch
- ⊙ Camp
- Drop Point
- ⊕ Fire Station
- ⊕ Helibase
- Helispot
- ⊕ Water Source
- ⊕ Incident Command Post
- ⊕ Mobile Weather Unit
- ⊕ Repeater
- ⊕ Dip Site
- Uncontrolled Fire Edge
- ⊗ Completed Dozer Line
- Completed Line
- H - H Hand Line
- R - R Road as Completed Line
- Planned Fire Line
- ⊗ Proposed Dozer Line
- Powerlines
- Dozer Avoidance
- Dozer Avoidance
- Lake Isabella
- Planning Lines**
- Primary
- Alternate North
- Alternate South





NAD83

Created on Friday Aug 26, 2016



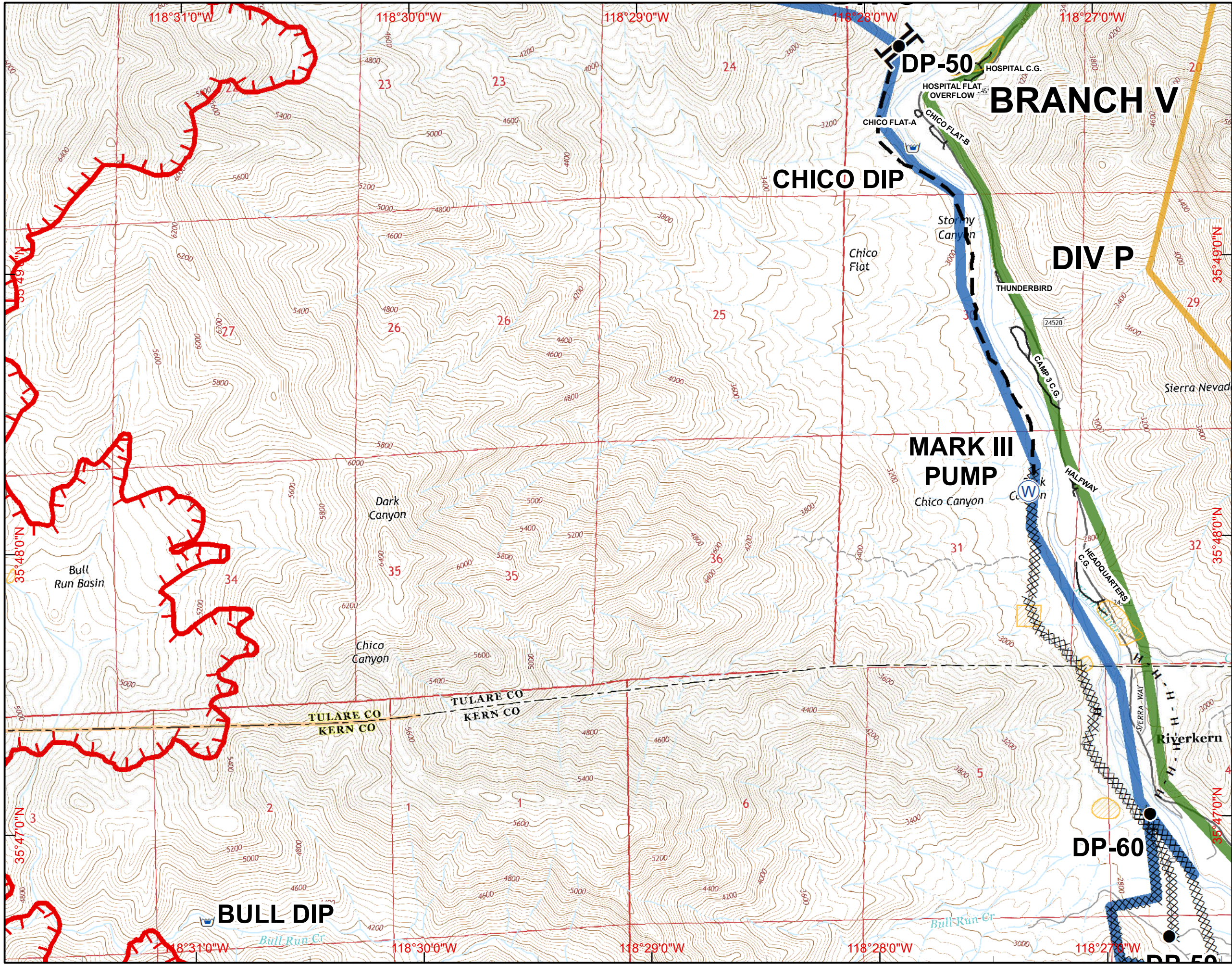
**IAP MAP**  
**Cedar Incident**  
**CA-SQF-002595**  
**August 26, 2016 1800 hours**  
**Page K16**

	H14	H15	H16	
J14	I14	I15	I16	J17
K14	K14	K15	K16	K17
L13	L14	L15	L16	L17
M13	M14	M15	M16	M17

30 Miles

- ( ) Division
- [ ] Branch
- ⊙ Camp
- Drop Point
- ⊕ Fire Station
- ⊕ Helibase
- ⊕ Helispot
- ⊕ Water Source
- ⊕ Incident Command Post
- ⊕ Mobile Weather Unit
- ⊕ Repeater
- ⊕ Dip Site
- ⊕ Uncontrolled Fire Edge
- ⊕ Completed Dozer Line
- ⊕ Completed Line
- H - H Hand Line
- R - R Road as Completed Line
- ⊕ Planned Fire Line
- ⊕ Proposed Dozer Line
- ⊕ Powerlines
- ⊕ Dozer Avoidance
- ⊕ Dozer Avoidance
- ⊕ Lake Isabella
- Planning Lines**
- ⊕ Primary
- ⊕ Alternate North
- ⊕ Alternate South

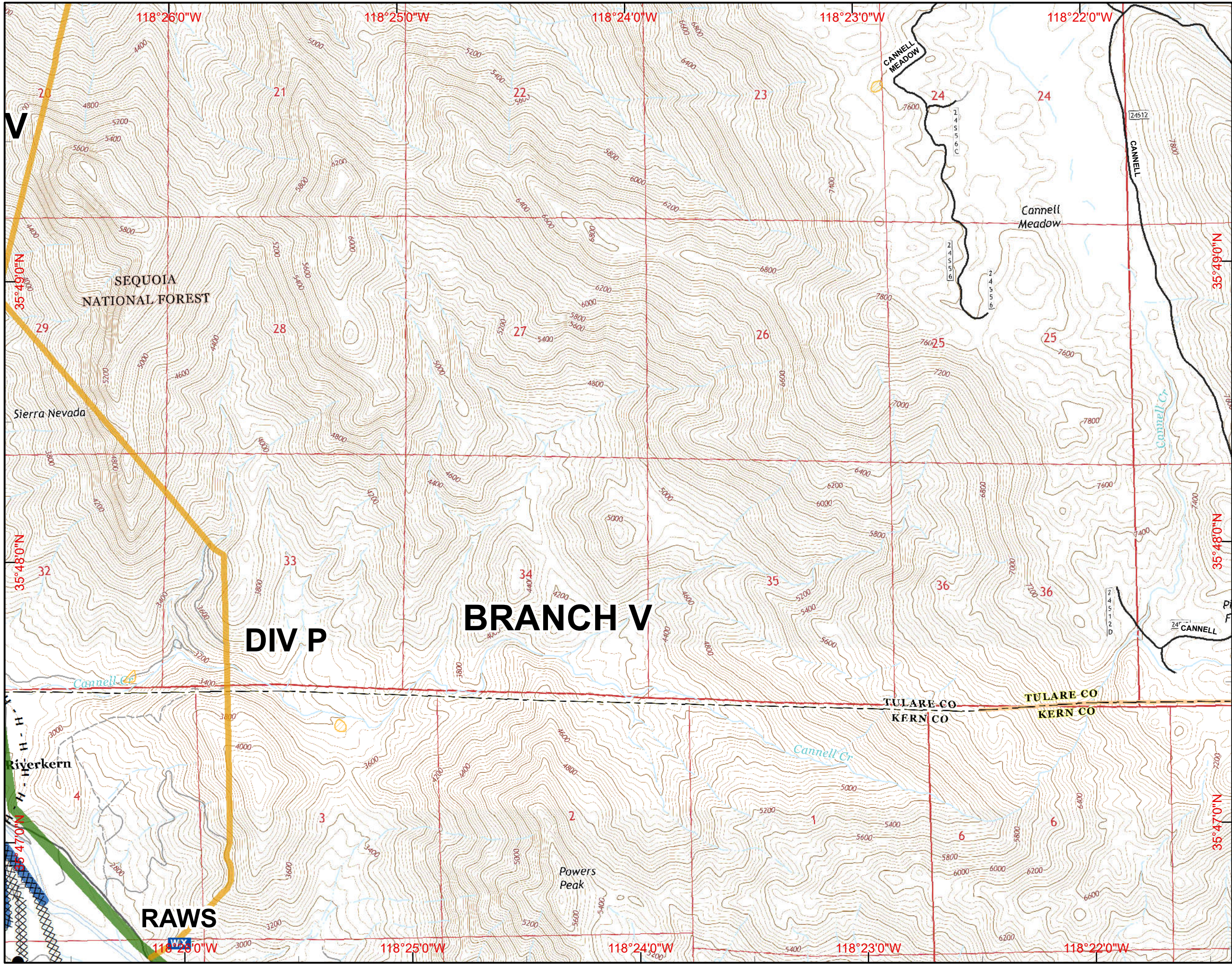
NAD83  
 Created on Friday Aug 26, 2016



**IAP MAP**  
**Cedar Incident**  
**CA-SQF-002595**  
**August 26, 2016 1800 hours**  
**Page K17**

	H15	I16	
I14	I15	I16	I17
J14	J15	J16	J17
K14	K15	K16	K17
L14	L15	L16	L17
M14	M15	M16	M17

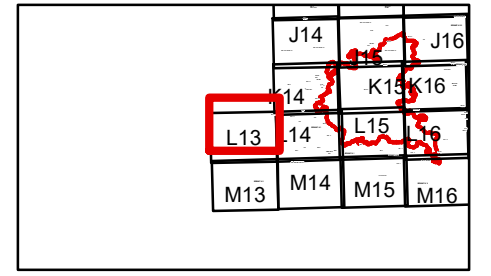
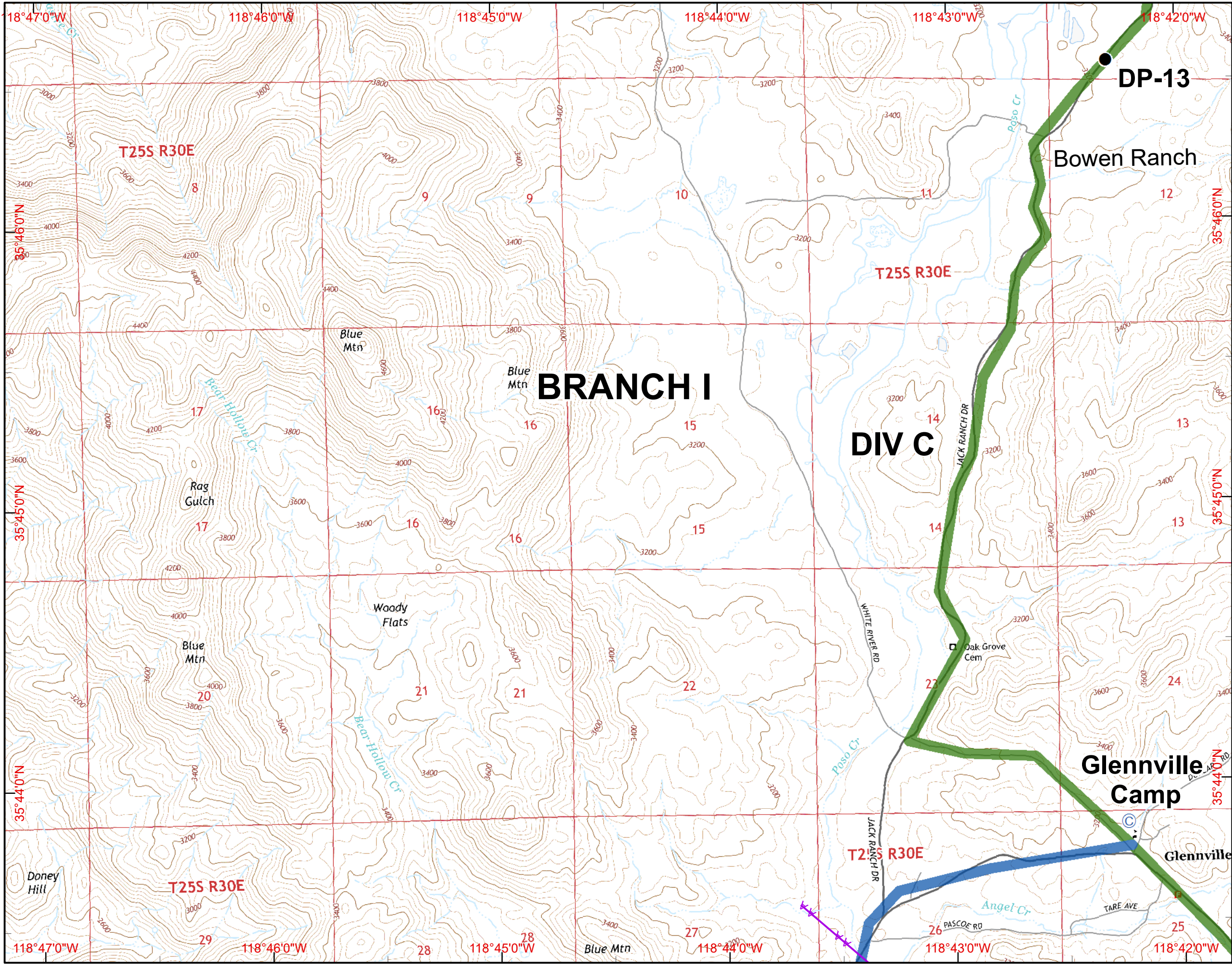
30 Miles



- Division
- Branch
- Camp
- Drop Point
- Fire Station
- Helibase
- Helispot
- Water Source
- Incident Command Post
- Mobile Weather Unit
- Repeater
- Dip Site
- Uncontrolled Fire Edge
- Completed Dozer Line
- Completed Line
- H - H Hand Line
- R - R Road as Completed Line
- Planned Fire Line
- Proposed Dozer Line
- Powerlines
- Dozer Avoidance
- Dozer Avoidance
- Lake Isabella
- Planning Lines**
- Primary
- Alternate North
- Alternate South

NAD83  
 Created on Friday Aug 26, 2016





30 Miles

- Division
- Branch
- Camp
- Drop Point
- Fire Station
- Helibase
- Helispot
- Water Source
- Incident Command Post
- Mobile Weather Unit
- Repeater
- Dip Site
- Uncontrolled Fire Edge
- Completed Dozer Line
- Completed Line
- H - H Hand Line
- R - R Road as Completed Line
- Planned Fire Line
- Proposed Dozer Line
- Powerlines
- Dozer Avoidance
- Dozer Avoidance
- Lake Isabella
- Planning Lines**
- Primary
- Alternate North
- Alternate South



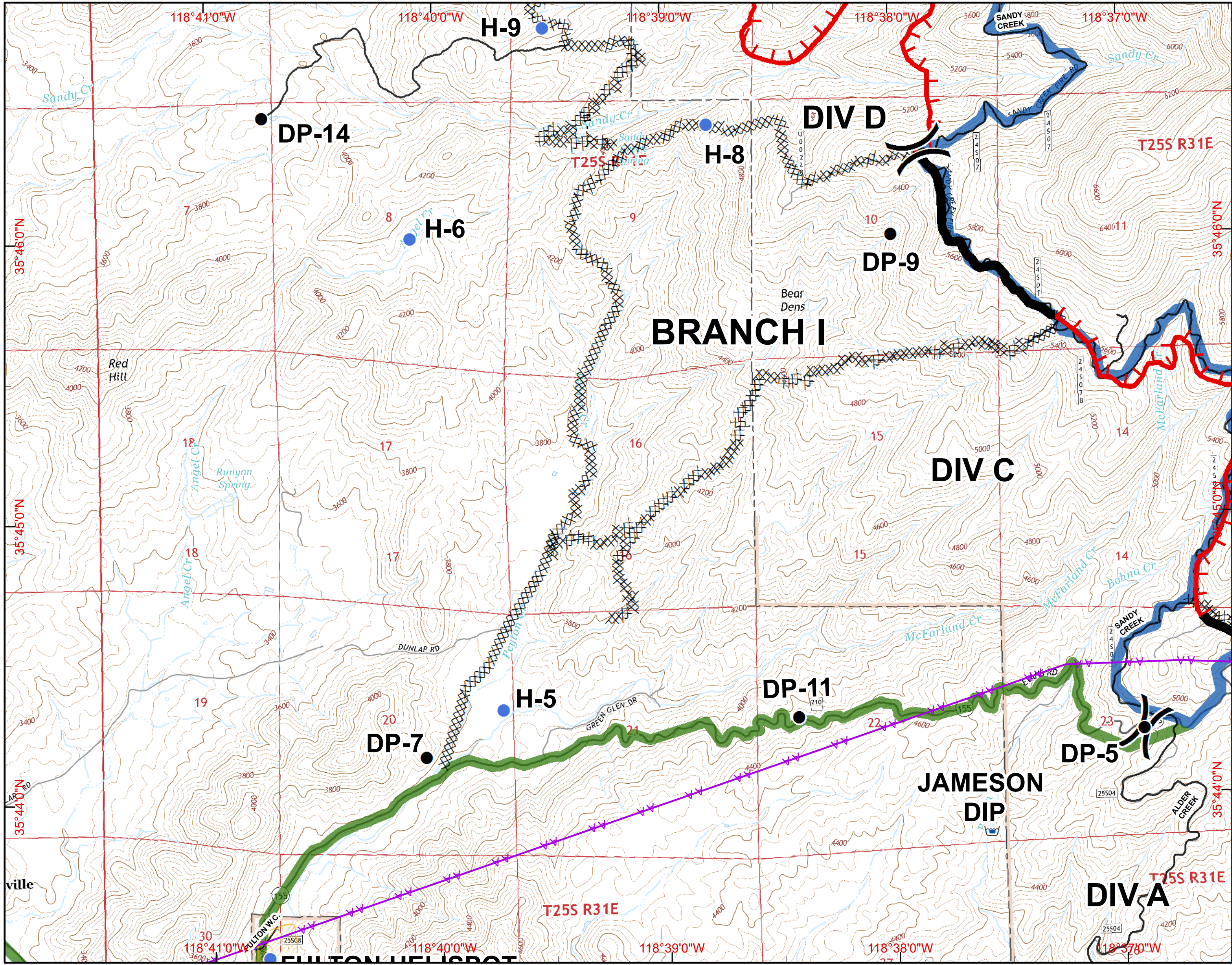




NAD83  
 Created on Friday Aug 26, 2016

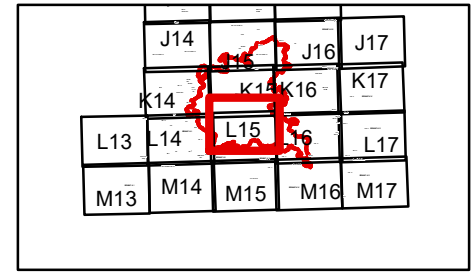
	J14	J16	J17
		K15	K16
L13	<b>L14</b>	L15	L16
M13	M14	M15	M16

30 Miles

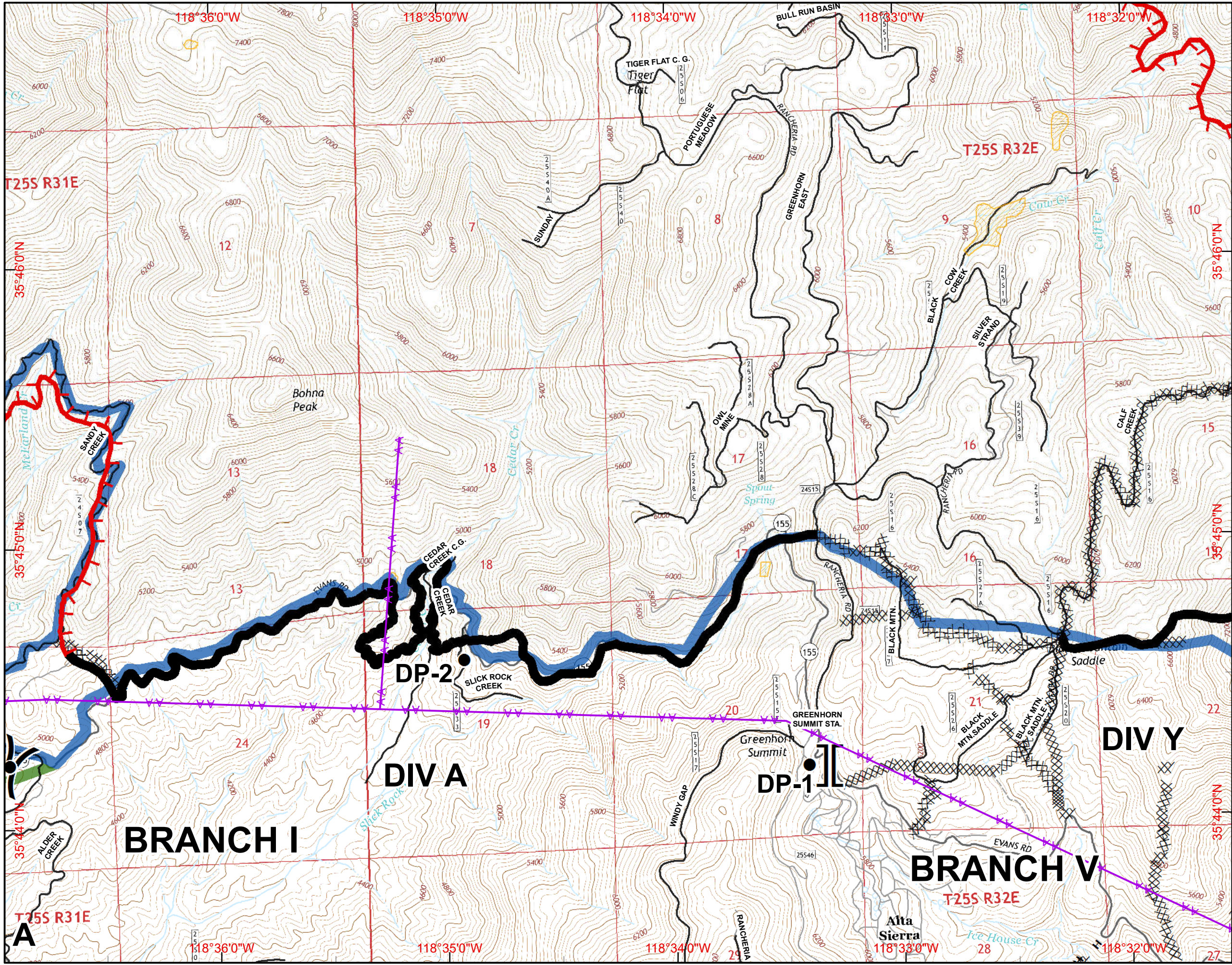


- ( ) Division
- [ ] Branch
- ⊙ Camp
- Drop Point
- ⊕ Fire Station
- ⊕ Helibase
- Helispot
- ⊕ Water Source
- ⊕ Incident Command Post
- ⊕ Mobile Weather Unit
- ⊕ Repeater
- ⊕ Dip Site
- Uncontrolled Fire Edge
- ⊗ Completed Dozer Line
- Completed Line
- H - H Hand Line
- R - R Road as Completed Line
- Planned Fire Line
- ⊗ Proposed Dozer Line
- Powerlines
- Dozer Avoidance
- Dozer Avoidance
- Lake Isabella
- Planning Lines**
- Primary
- Alternate North
- Alternate South

NAD83  
 Created on Friday Aug 26, 2016



30 Miles

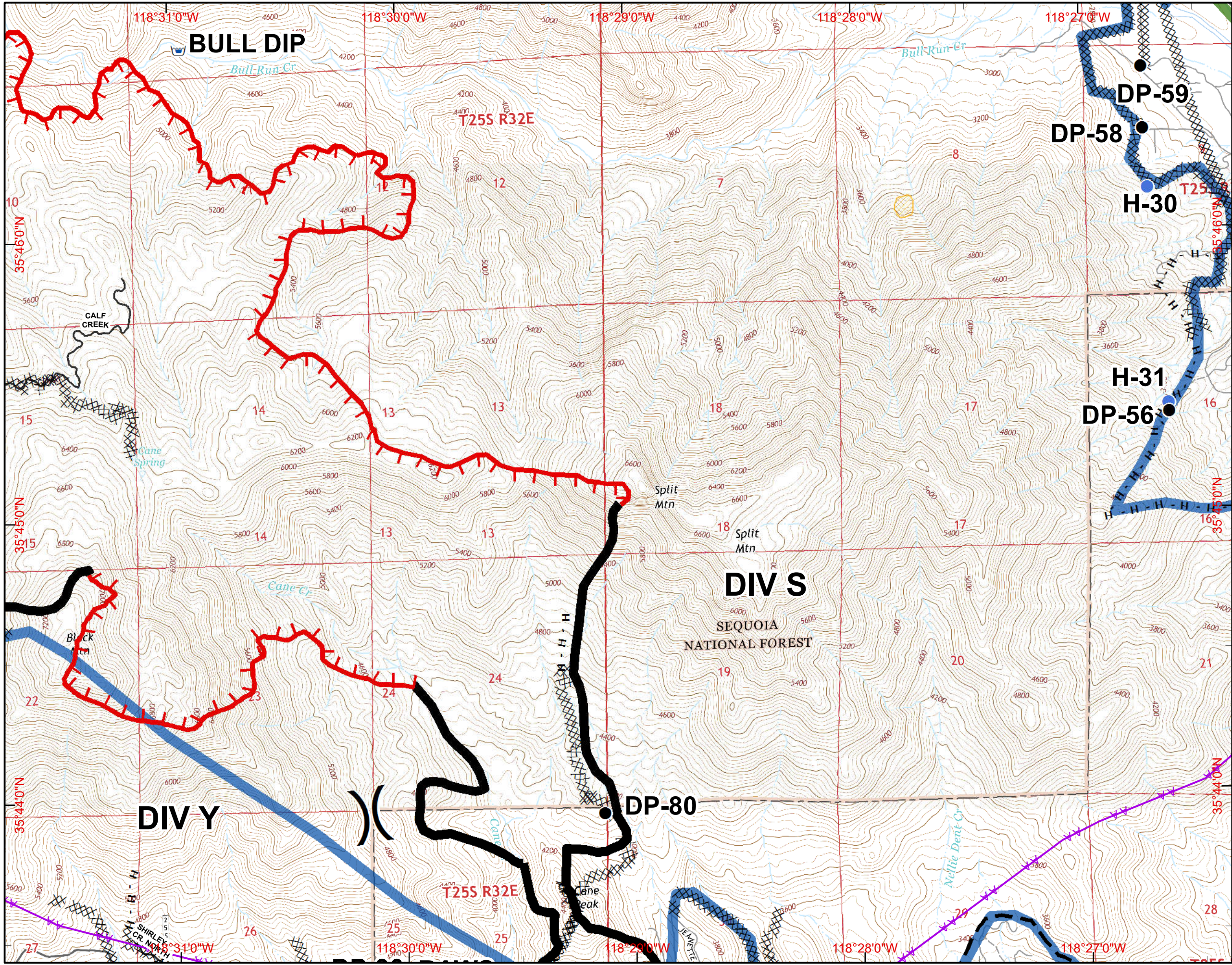


- ( ) Division
- [ ] Branch
- ⊙ Camp
- Drop Point
- ⊕ Fire Station
- ⊕ Helibase
- Helispot
- ⊕ Water Source
- ⊕ Incident Command Post
- ⊕ Mobile Weather Unit
- ⊕ Repeater
- ⊕ Dip Site
- ⊕ Uncontrolled Fire Edge
- ⊕ Completed Dozer Line
- Completed Line
- H - H Hand Line
- R - R Road as Completed Line
- ⊕ Planned Fire Line
- ⊕ Proposed Dozer Line
- ⊕ Powerlines
- ⊕ Dozer Avoidance
- ⊕ Dozer Avoidance
- ⊕ Lake Isabella
- Planning Lines**
- Primary
- Alternate North
- Alternate South

NAD83  
 Created on Friday Aug 26, 2016

J14	J16	J17
K14	K15	K16
L13	L14	L15
M13	M14	M15

30 Miles

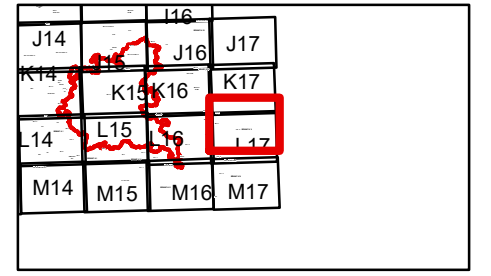


- ( ) Division
- [ ] Branch
- ⊙ Camp
- Drop Point
- ⊕ Fire Station
- ⊕ Helibase
- Helispot
- ⊕ Water Source
- ▣ Incident Command Post
- ⊕ Mobile Weather Unit
- ⊕ Repeater
- ⊕ Dip Site
- ┌ Uncontrolled Fire Edge
- ⊗ Completed Dozer Line
- Completed Line
- H - H Hand Line
- R - R Road as Completed Line
- ┌ Planned Fire Line
- ⊗ Proposed Dozer Line
- ☆ Powerlines
- ▭ Dozer Avoidance
- ▭ Dozer Avoidance
- ▭ Lake Isabella
- Planning Lines**
- ▭ Primary
- ▭ Alternate North
- ▭ Alternate South

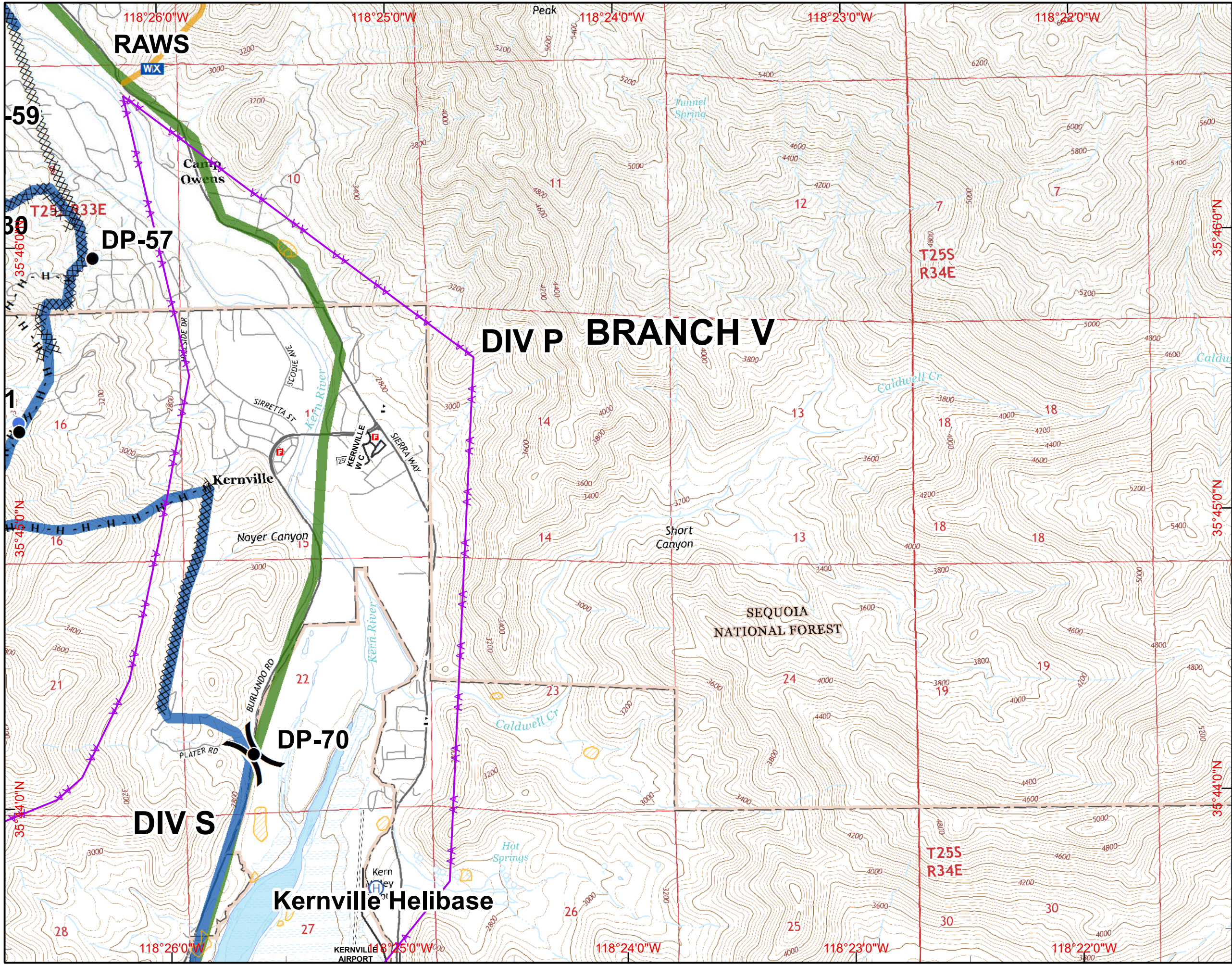




NAD83  
 Created on Friday Aug 26, 2016



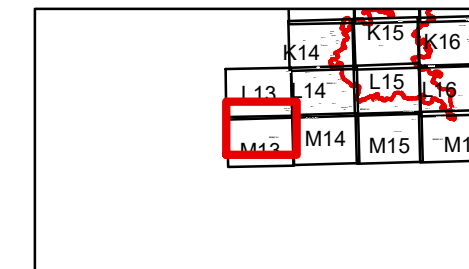
30 Miles



- ( ) Division
- [ ] Branch
- ⊙ Camp
- Drop Point
- ⊕ Fire Station
- ⊕ Helibase
- Helispot
- ⊕ Water Source
- ⊕ Incident Command Post
- WX Mobile Weather Unit
- ⊕ Repeater
- ⊕ Dip Site
- ⊕ Uncontrolled Fire Edge
- ⊕ Completed Dozer Line
- Completed Line
- H - H Hand Line
- R - R Road as Completed Line
- ⊕ Planned Fire Line
- ⊕ Proposed Dozer Line
- ☆ Powerlines
- Dozer Avoidance
- Dozer Avoidance
- ⊕ Lake Isabella
- Planning Lines**
- Primary
- Alternate North
- Alternate South

NAD83  
 Created on Friday Aug 26, 2016

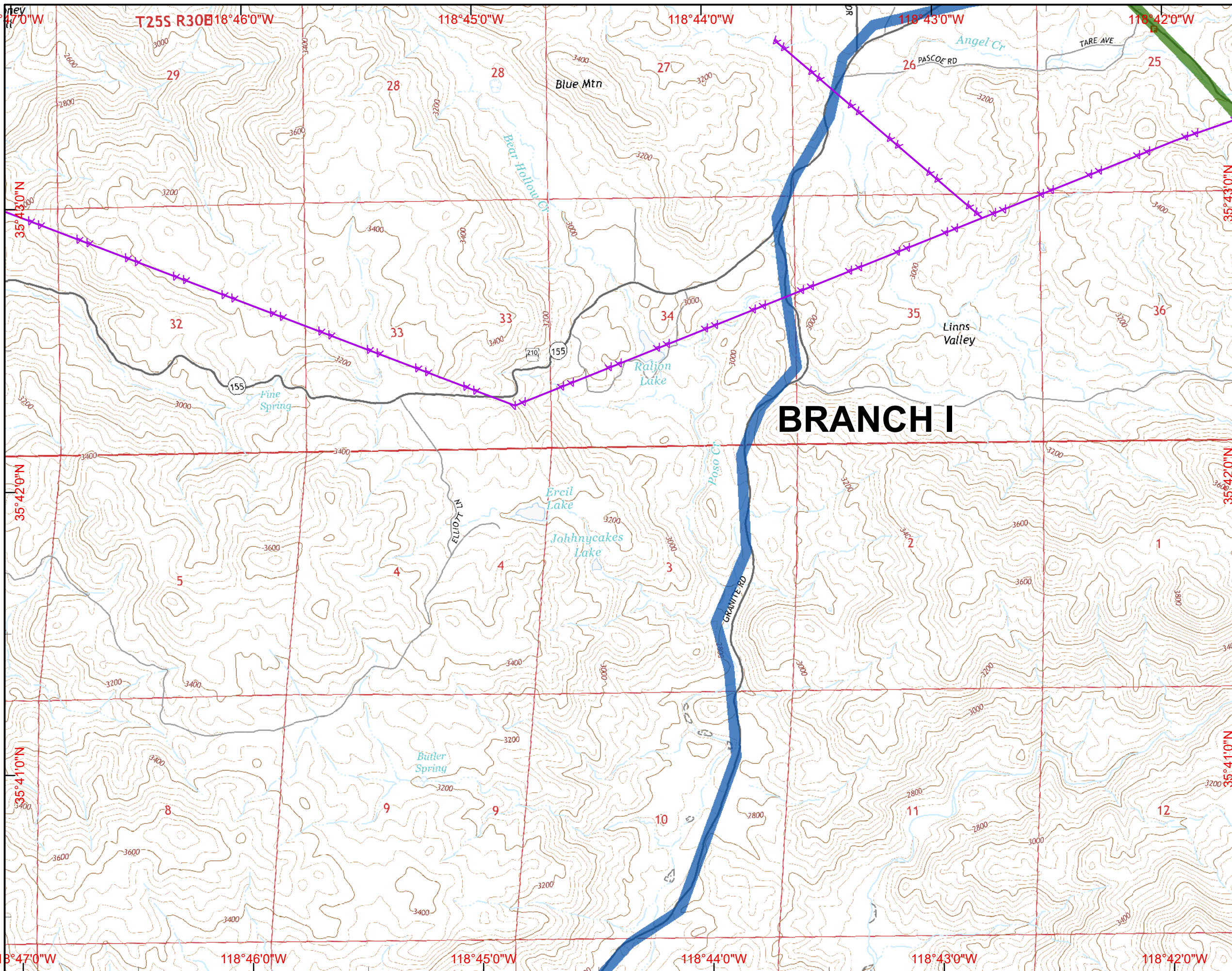
**IAP MAP**  
**Cedar Incident**  
**CA-SQF-002595**  
**August 26, 2016 1800 hours**  
**Page M13**

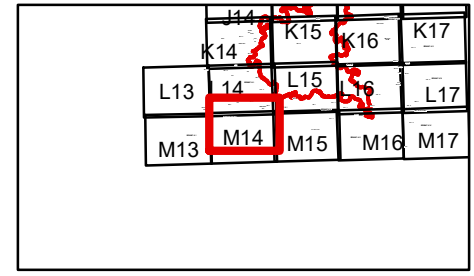


30 Miles

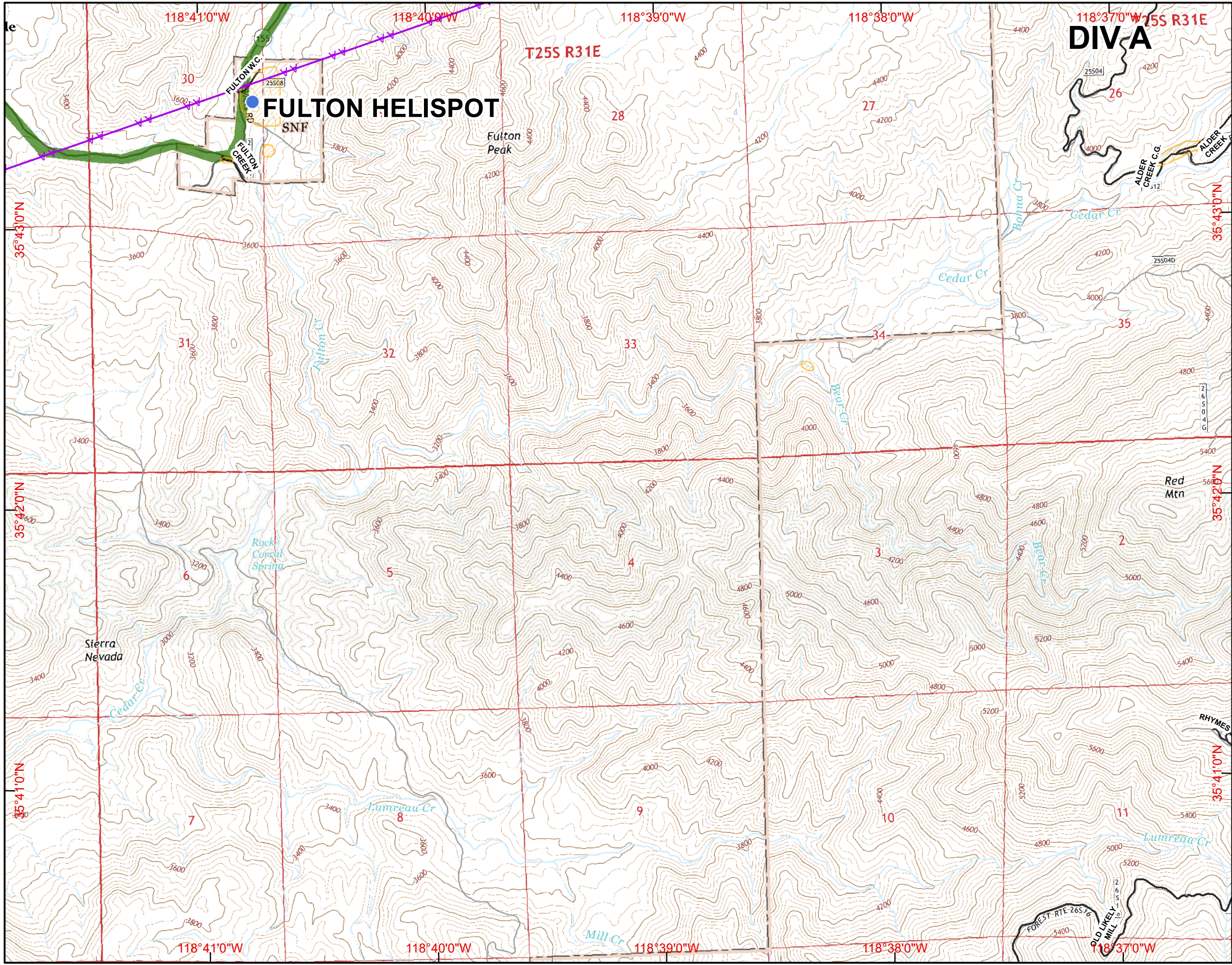
- Division
- Branch
- Camp
- Drop Point
- Fire Station
- Helibase
- Helispot
- Water Source
- Incident Command Post
- Mobile Weather Unit
- Repeater
- Dip Site
- Uncontrolled Fire Edge
- Completed Dozer Line
- Completed Line
- H - H Hand Line
- R - R Road as Completed Line
- Planned Fire Line
- Proposed Dozer Line
- Powerlines
- Dozer Avoidance
- Dozer Avoidance
- Lake Isabella
- Planning Lines**
- Primary
- Alternate North
- Alternate South

NAD83  
 Created on Friday Aug 26, 2016





30 Miles



- Division
- Branch
- Camp
- Drop Point
- Fire Station
- Helibase
- Helispot
- Water Source
- Incident Command Post
- Mobile Weather Unit
- Repeater
- Dip Site
- Uncontrolled Fire Edge
- Completed Dozer Line
- Completed Line
- H - H Hand Line
- R - R Road as Completed Line
- Planned Fire Line
- Proposed Dozer Line
- Powerlines
- Dozer Avoidance
- Dozer Avoidance
- Lake Isabella
- Planning Lines**
- Primary
- Alternate North
- Alternate South

NAD83  
 Created on Friday Aug 26, 2016

**IAP MAP**  
**Cedar Incident**  
**CA-SQF-002595**  
**August 26, 2016 1800 hours**  
**Page M15**

	K14	K15	K16	K17
L13	L14	L15	L16	L17
M13	M14	M15	M16	M17

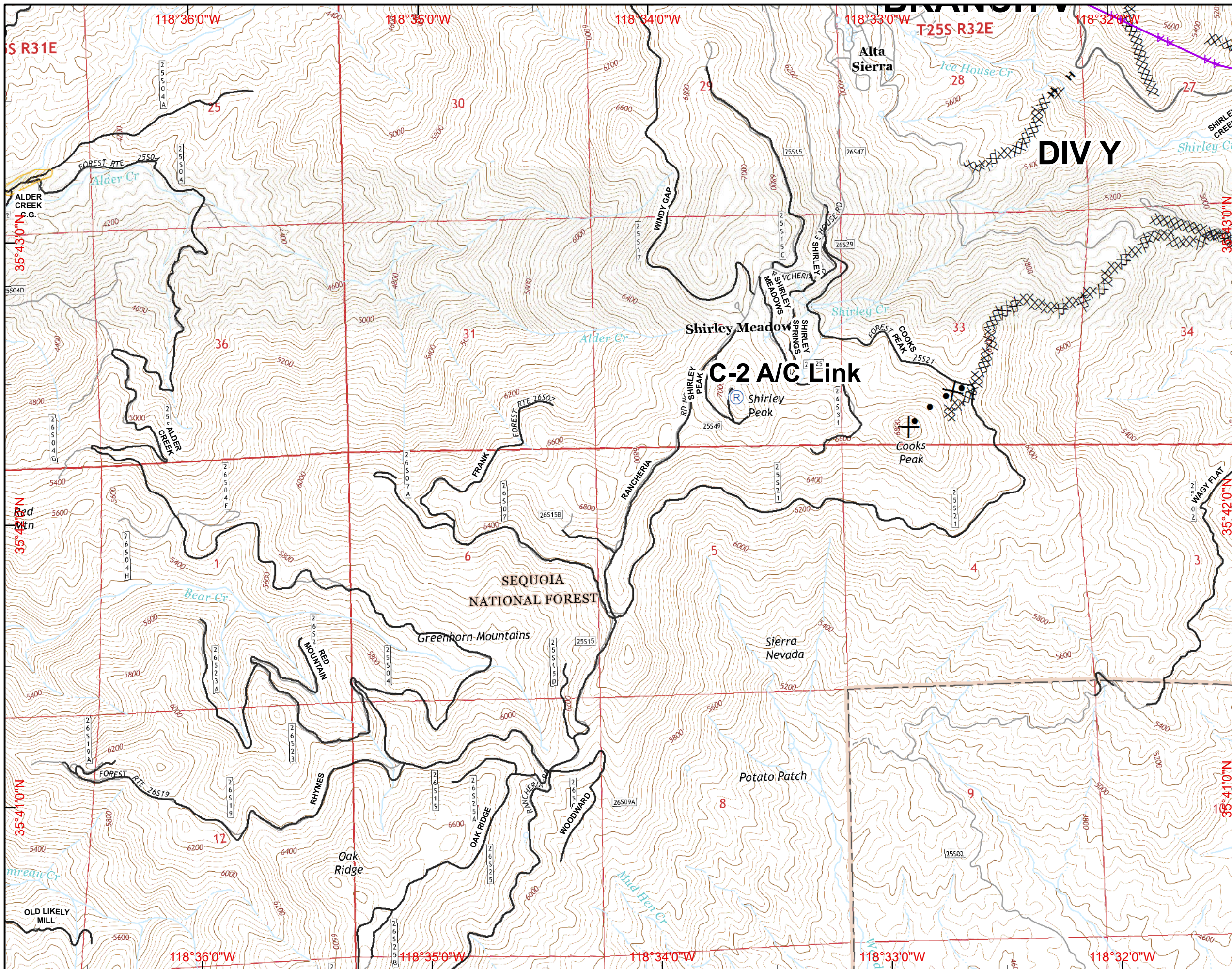
30 Miles

- Division
- Branch
- Camp
- Drop Point
- Fire Station
- Helibase
- Helispot
- Water Source
- Incident Command Post
- Mobile Weather Unit
- Repeater
- Dip Site
- Uncontrolled Fire Edge
- Completed Dozer Line
- Completed Line
- H - H Hand Line
- R - R Road as Completed Line
- Planned Fire Line
- Proposed Dozer Line
- Powerlines
- Dozer Avoidance
- Dozer Avoidance
- Lake Isabella
- Planning Lines**
- Primary
- Alternate North
- Alternate South



NAD83

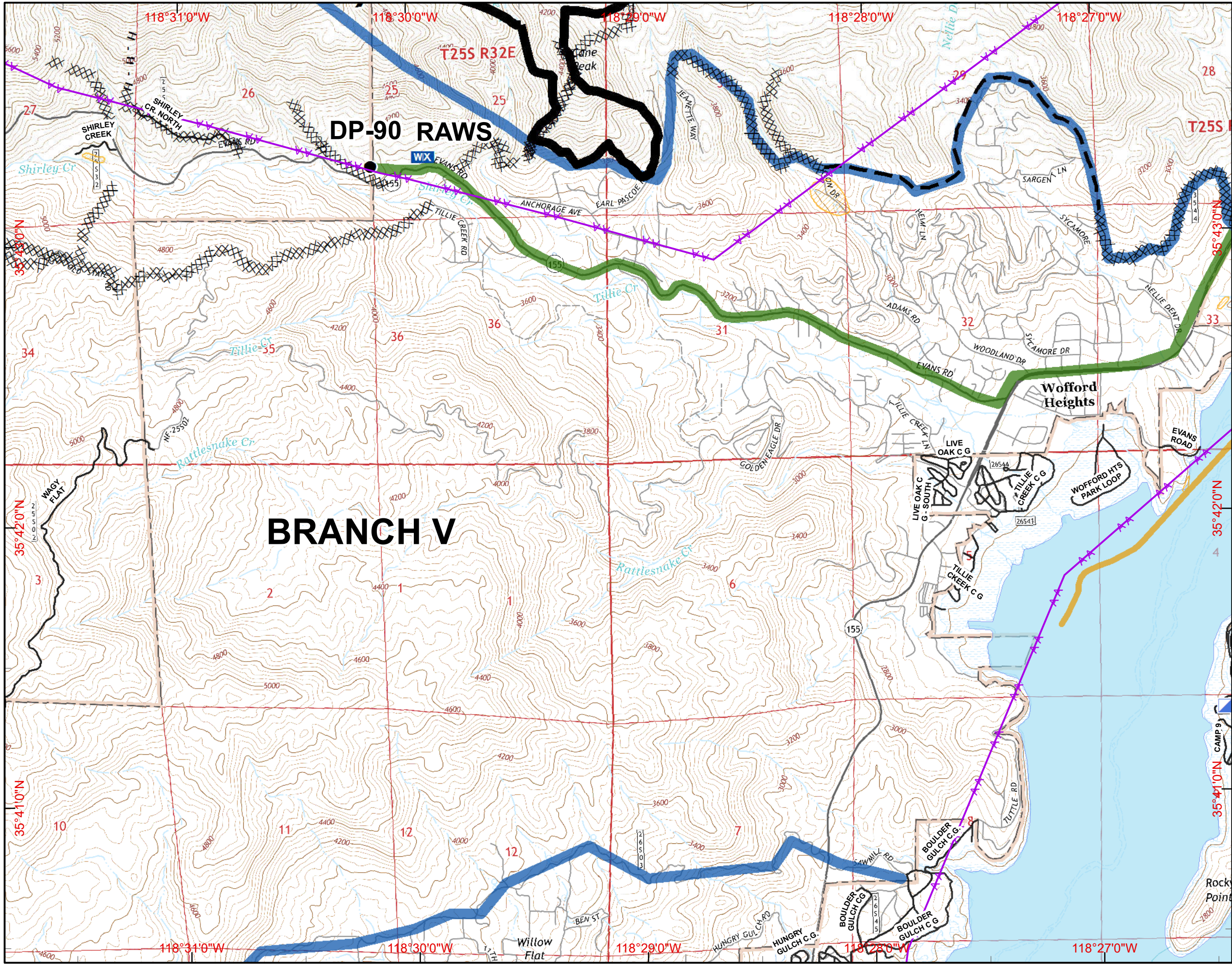
Created on Friday Aug 26, 2016





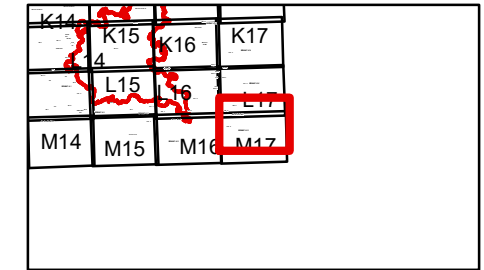
	K14	K15	K16	K17
L13	L14	L15	L16	L17
M13	M14	M15	M16	M17

30 Miles

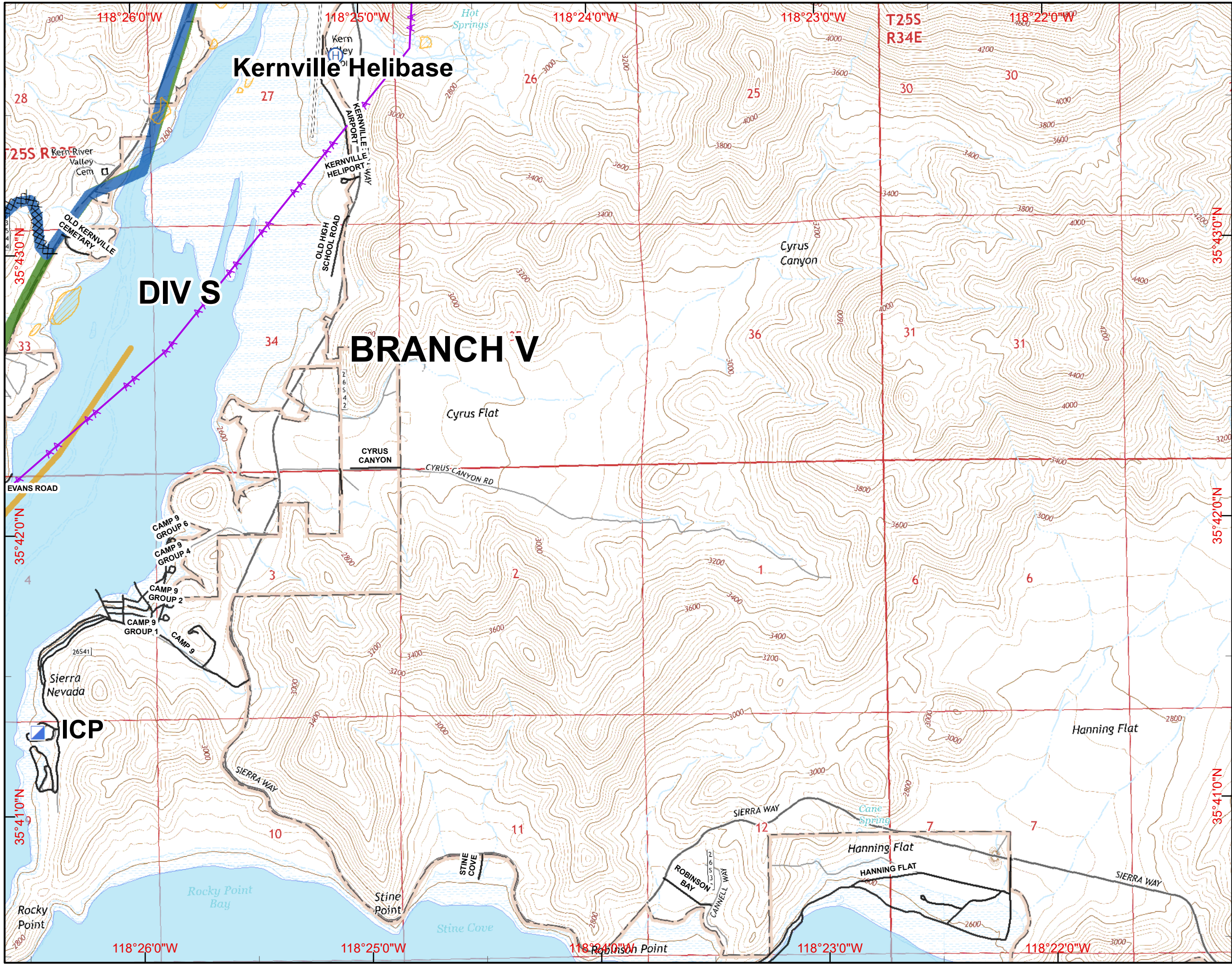


- Division
- Branch
- Camp
- Drop Point
- Fire Station
- Helibase
- Helispot
- Water Source
- Incident Command Post
- Mobile Weather Unit
- Repeater
- Dip Site
- Uncontrolled Fire Edge
- Completed Dozer Line
- Completed Line
- H - H Hand Line
- R - R Road as Completed Line
- Planned Fire Line
- Proposed Dozer Line
- Powerlines
- Dozer Avoidance
- Dozer Avoidance
- Lake Isabella
- Planning Lines**
- Primary
- Alternate North
- Alternate South

NAD83  
 Created on Friday Aug 26, 2016



30 Miles



- Division
- Branch
- Camp
- Drop Point
- Fire Station
- Helibase
- Helispot
- Water Source
- Incident Command Post
- Mobile Weather Unit
- Repeater
- Dip Site
- Uncontrolled Fire Edge
- Completed Dozer Line
- Completed Line
- H - H Hand Line
- R - R Road as Completed Line
- Planned Fire Line
- Proposed Dozer Line
- Powerlines
- Dozer Avoidance
- Dozer Avoidance
- Lake Isabella
- Planning Lines**
- Primary
- Alternate North
- Alternate South

NAD83  
 Created on Friday Aug 26, 2016