

118°50'0"W 118°45'0"W 118°40'0"W 118°35'0"W 118°30'0"W 118°25'0"W 118°20'0"W

36°0'0"N

36°0'0"N

35°55'0"N

35°55'0"N

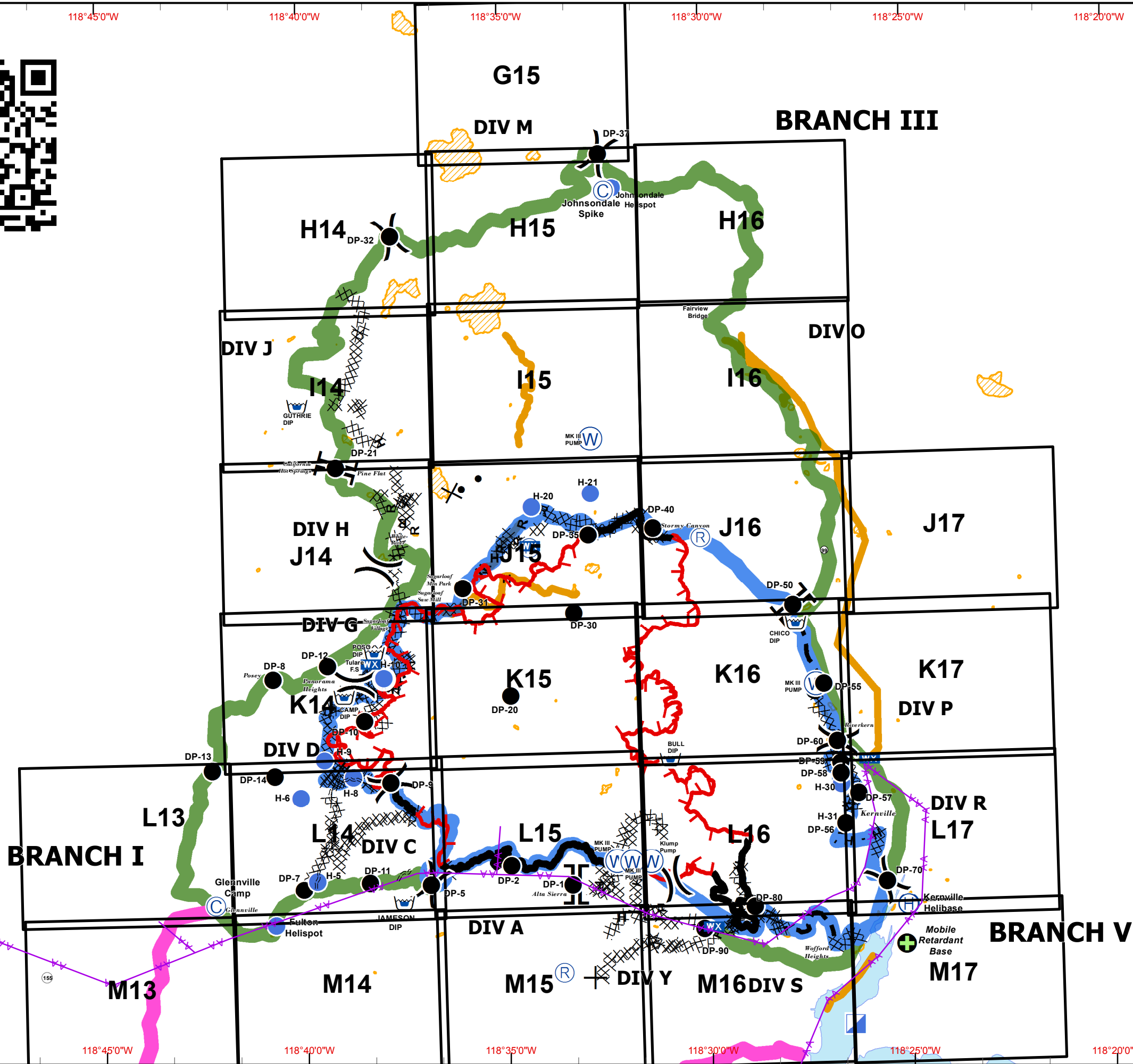
35°50'0"N

35°50'0"N

35°45'0"N

35°45'0"N

118°50'0"W 118°45'0"W 118°40'0"W 118°35'0"W 118°30'0"W 118°25'0"W 118°20'0"W



IAP MAP Cedar Incident CA-SQF-002595 August 27, 2016 1800 hours Index Page

6 Miles

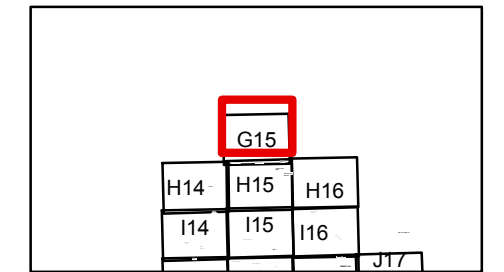
- Division
- Branch
- Camp
- Drop Point
- Fire Station
- Helibase
- Helispot
- Water Source
- Incident Command Post
- Mobile Weather Unit
- Repeater
- Dip Site
- Mobile Retardant Base
- Uncontrolled Fire Edge
- Completed Dozer Line
- Completed Line
- H - H Hand Line
- R - R Road as Completed Line
- Planned Fire Line
- Proposed Dozer Line
- Powerlines
- Dozer Avoidance
- Dozer Avoidance
- Lake Isabella
- Planning Lines**
- Primary
- Alternate North
- Alternate South



NAD83 UTM 11N

Created on Saturday Aug 27, 2016

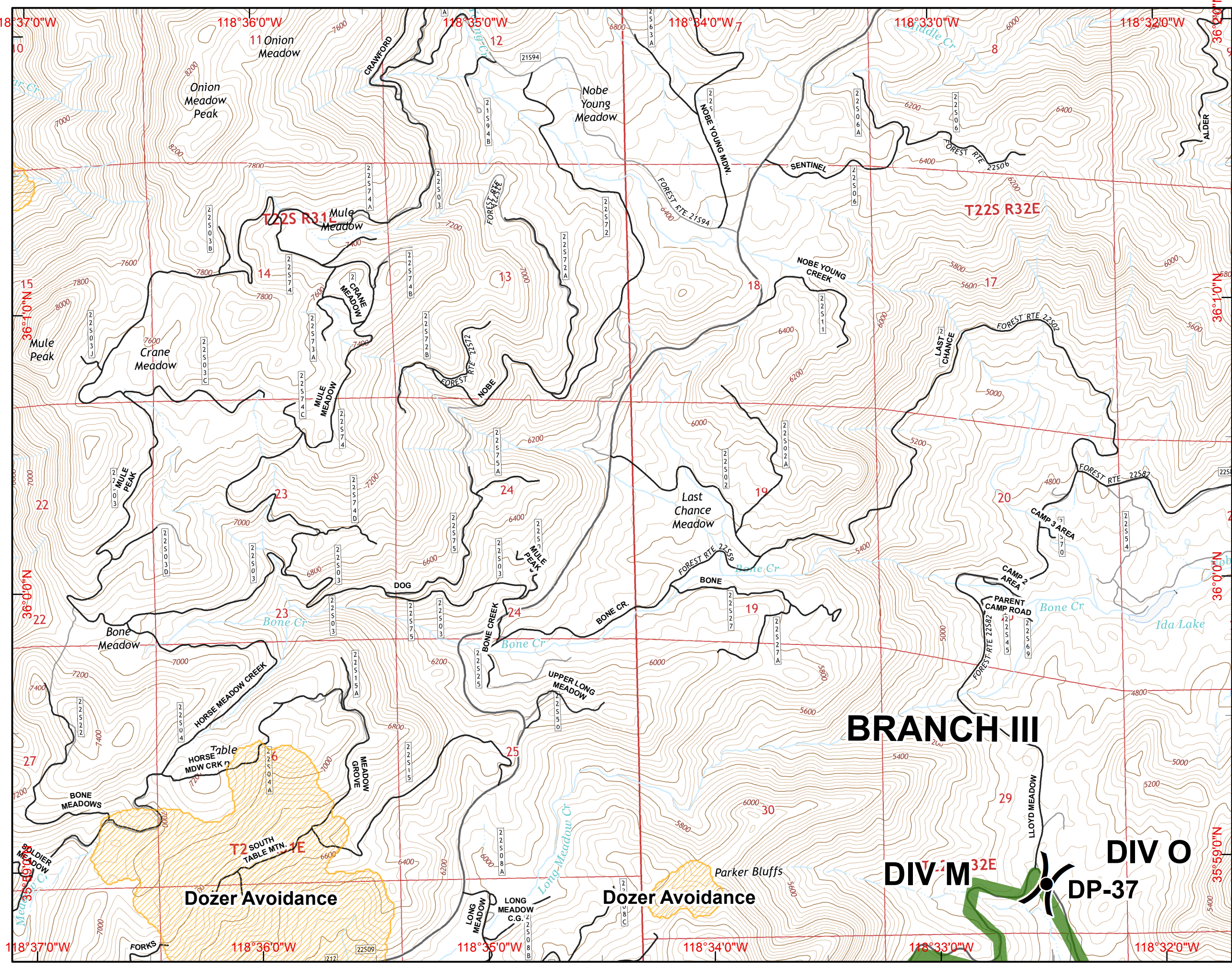
IAP MAP
Cedar Incident
CA-SQF-002595
August 27, 2016 1800 hours
Page G15

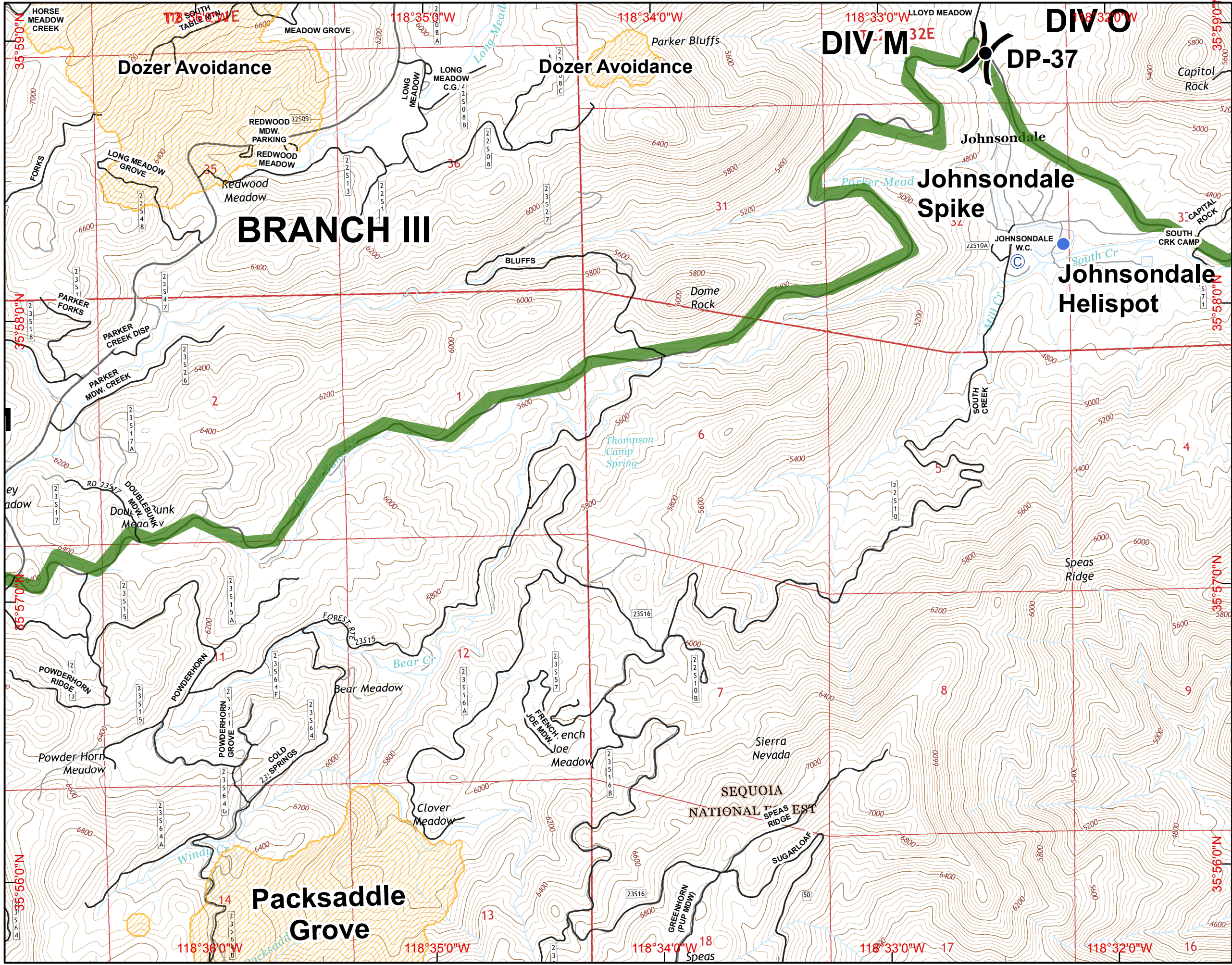
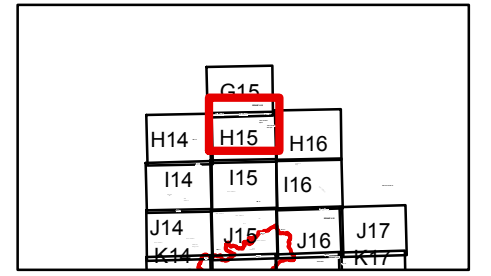


30 Miles

- Division
- Branch
- Camp
- Drop Point
- Fire Station
- Helibase
- Helispot
- Water Source
- Incident Command Post
- Mobile Weather Unit
- Repeater
- Mobile Retardant Base
- Dip Site
- Uncontrolled Fire Edge
- Completed Dozer Line
- Completed Line
- H - H Hand Line
- R - R Road as Completed Line
- Planned Fire Line
- Proposed Dozer Line
- Powerlines
- Dozer Avoidance
- Dozer Avoidance
- Lake Isabella
- Planning Lines**
- Primary
- Alternate North
- Alternate South

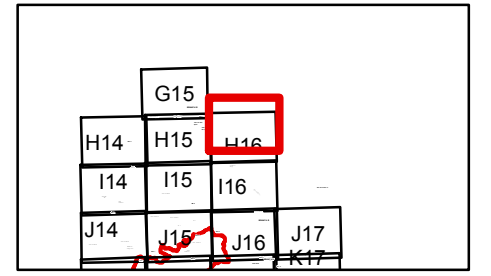
SCALE: 1:24,000 NAD83
 Created on Saturday Aug 27, 2016





- Division
- Branch
- Camp
- Drop Point
- Fire Station
- Helibase
- Helispot
- Water Source
- Incident Command Post
- Mobile Weather Unit
- Repeater
- Mobile Retardant Base
- Dip Site
- Uncontrolled Fire Edge
- Completed Dozer Line
- Completed Line
- H - H Hand Line
- R - R Road as Completed Line
- Planned Fire Line
- Proposed Dozer Line
- Powerlines
- Dozer Avoidance
- Dozer Avoidance
- Lake Isabella
- Planning Lines**
- Primary
- Alternate North
- Alternate South

SCALE: 1:24,000 NAD83
 Created on Saturday Aug 27, 2016

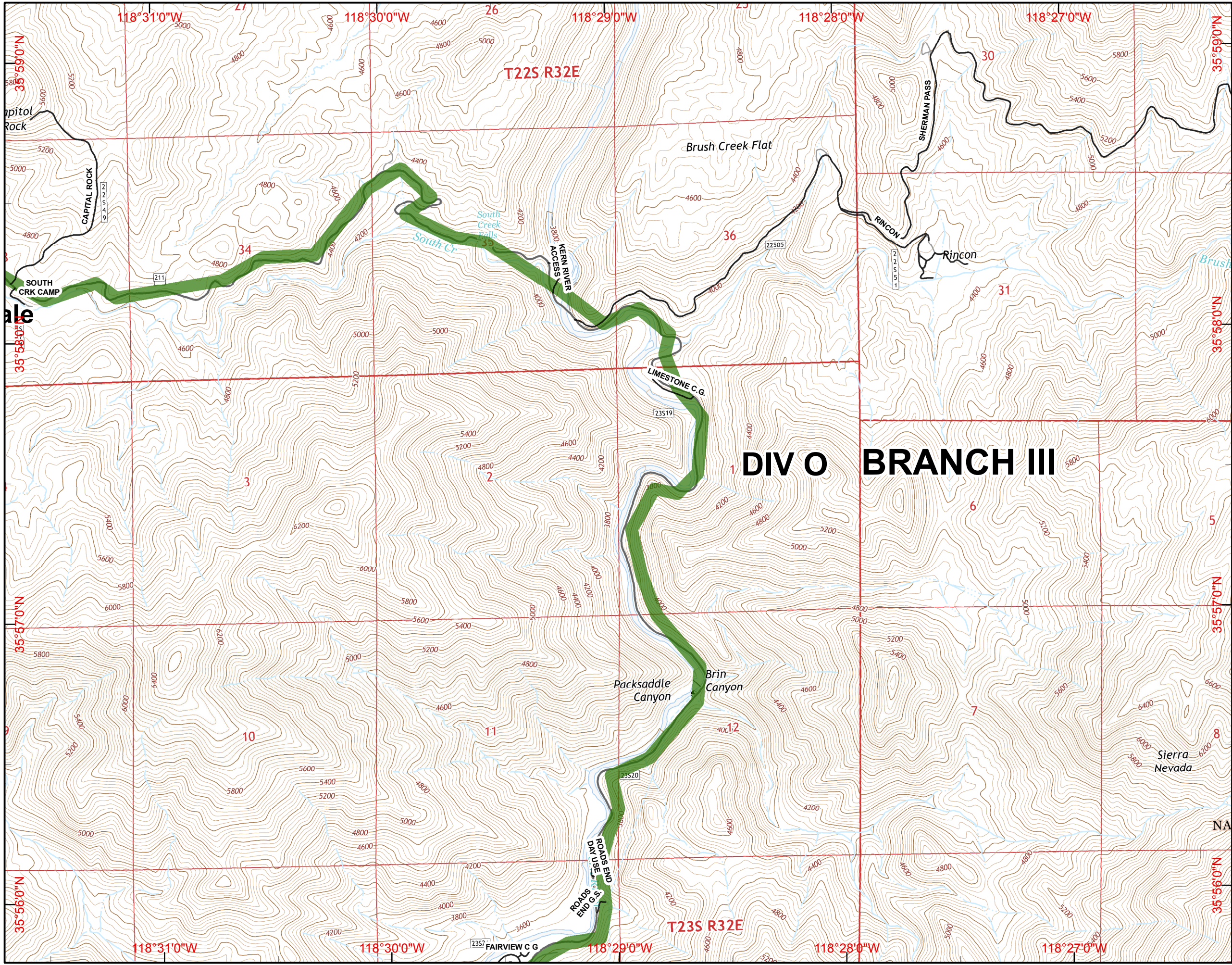


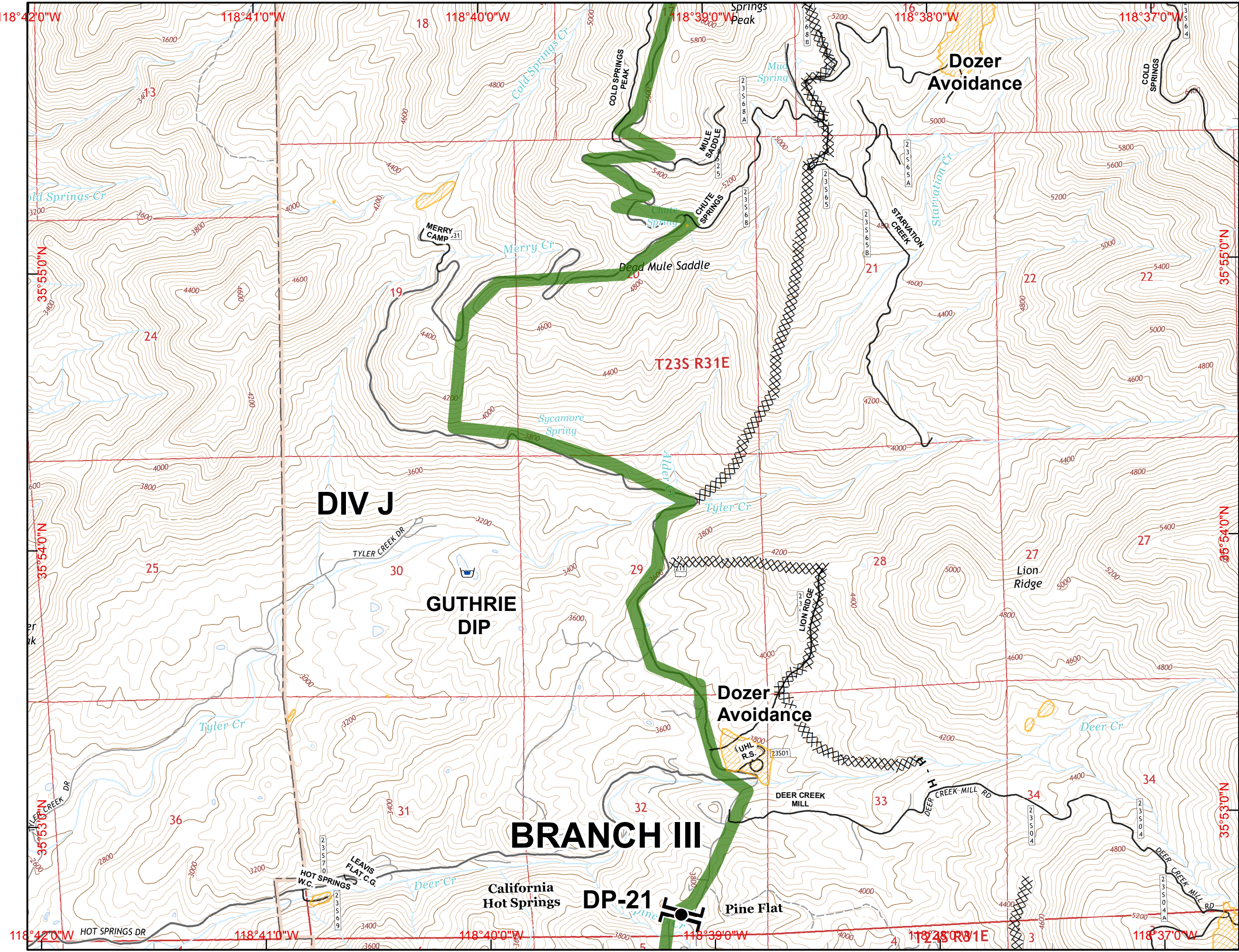
30 Miles

- () Division
- [] Branch
- ⊙ Camp
- Drop Point
- ⊕ Fire Station
- ⊕ Helibase
- Helispot
- ⊕ Water Source
- ⊕ Incident Command Post
- ⊕ Mobile Weather Unit
- ⊕ Repeater
- ⊕ Mobile Retardant Base
- ⊕ Dip Site
- ⊕ Uncontrolled Fire Edge
- ⊕ Completed Dozer Line
- Completed Line
- H - H Hand Line
- R - R Road as Completed Line
- Planned Fire Line
- ⊕ Proposed Dozer Line
- ☆ Powerlines
- ▭ Dozer Avoidance
- ▭ Dozer Avoidance
- ▭ Lake Isabella
- Planning Lines**
- ▭ Primary
- ▭ Alternate North
- ▭ Alternate South



SCALE: 1:24,000 NAD83
 Created on Saturday Aug 27, 2016





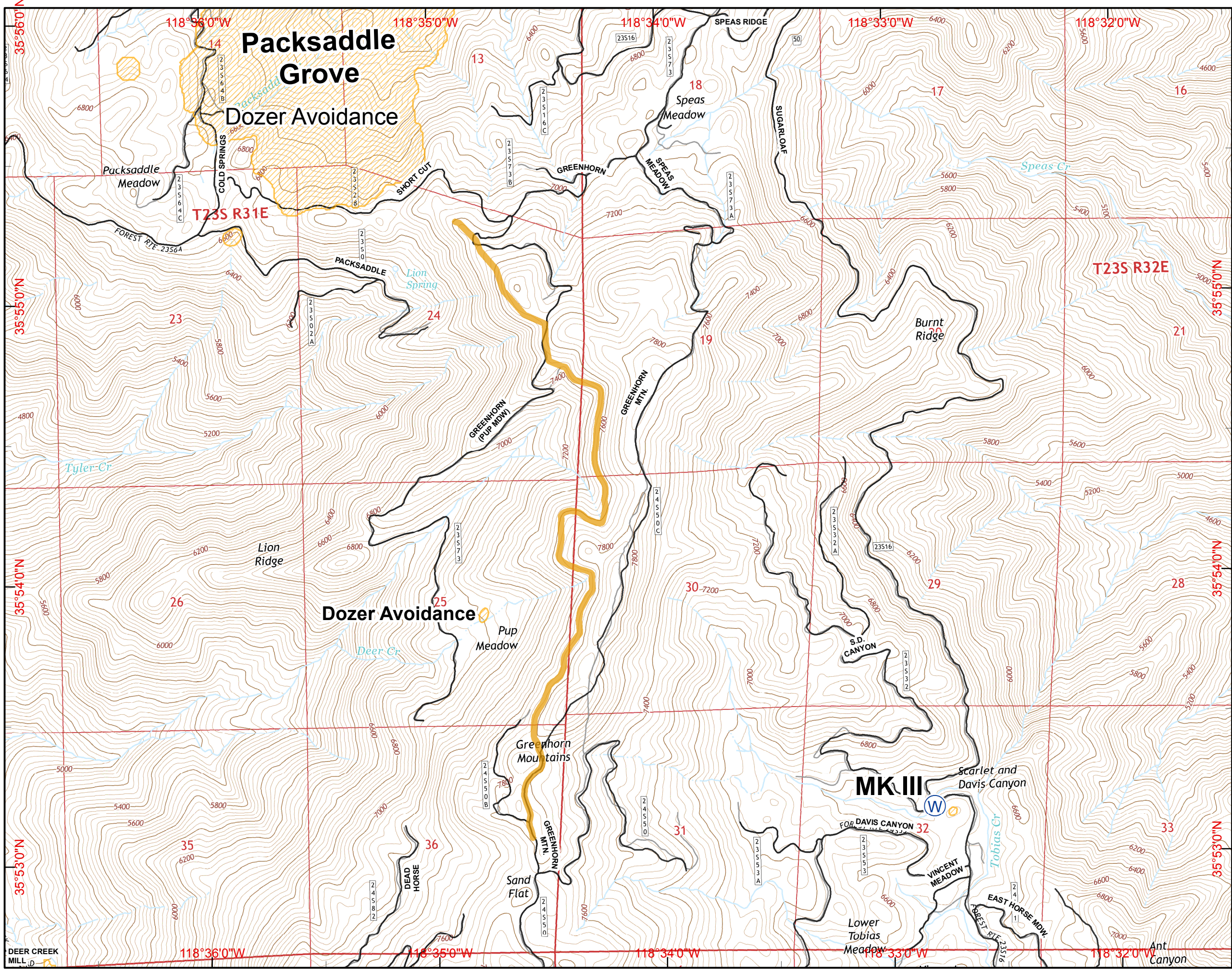
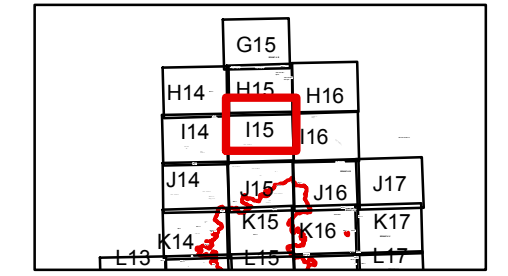
- Division
- Branch
- Camp
- Drop Point
- Fire Station
- Helibase
- Helispot
- Water Source
- Incident Command Post
- Mobile Weather Unit
- Repeater
- Mobile Retardant Base
- Dip Site
- Uncontrolled Fire Edge
- Completed Dozer Line
- Completed Line
- H - H Hand Line
- R - R Road as Completed Line
- Planned Fire Line
- Proposed Dozer Line
- Powerlines
- Dozer Avoidance
- Dozer Avoidance
- Lake Isabella
- Planning Lines**
- Primary
- Alternate North
- Alternate South





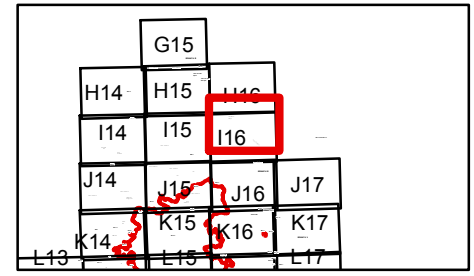
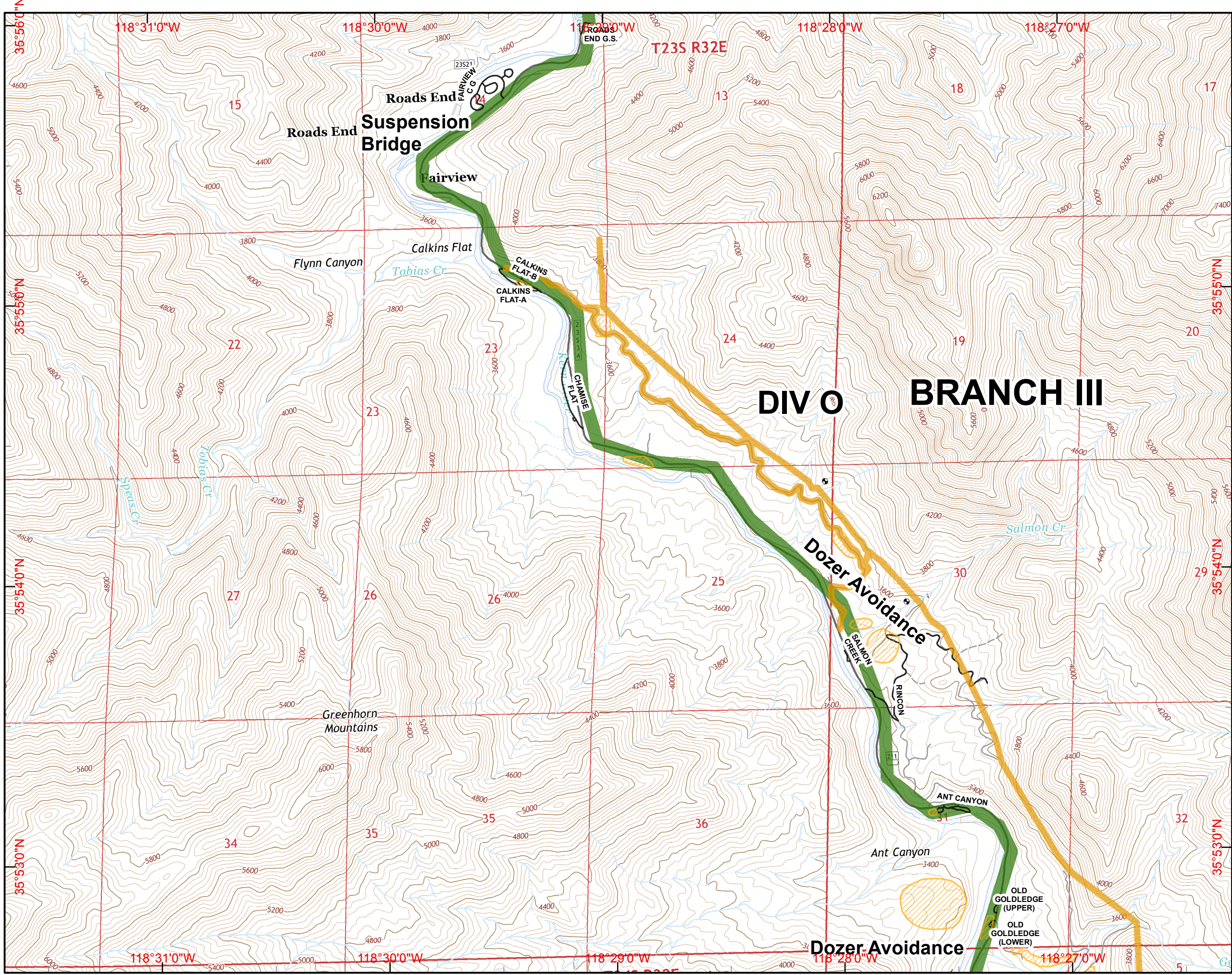


SCALE: 1:24,000 NAD83
 Created on Saturday Aug 27, 2016



- () Division
- [] Branch
- ⊙ Camp
- Drop Point
- ⊕ Fire Station
- ⊕ Helibase
- ⊕ Helispot
- ⊕ Water Source
- ⊕ Incident Command Post
- ⊕ Mobile Weather Unit
- ⊕ Repeater
- ⊕ Mobile Retardant Base
- ⊕ Dip Site
- ⊕ Uncontrolled Fire Edge
- ⊕ Completed Dozer Line
- ⊕ Completed Line
- H - H Hand Line
- R - R Road as Completed Line
- ⊕ Planned Fire Line
- ⊕ Proposed Dozer Line
- ⊕ Powerlines
- ⊕ Dozer Avoidance
- ⊕ Dozer Avoidance
- ⊕ Lake Isabella
- Planning Lines**
- ⊕ Primary
- ⊕ Alternate North
- ⊕ Alternate South

SCALE: 1:24,000 NAD83
 Created on Saturday Aug 27, 2016



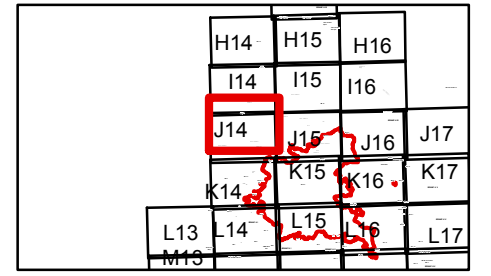
- () Division
- [] Branch
- ⊙ Camp
- Drop Point
- ⓕ Fire Station
- Ⓜ Helibase
- Helispot
- Ⓜ Water Source
- Ⓜ Incident Command Post
- Ⓜ Mobile Weather Unit
- Ⓜ Repeater
- Ⓜ Mobile Retardant Base
- Ⓜ Dip Site
- Ⓜ Uncontrolled Fire Edge
- Ⓜ Completed Dozer Line
- Ⓜ Completed Line
- H - H Hand Line
- R - R Road as Completed Line
- Ⓜ Planned Fire Line
- Ⓜ Proposed Dozer Line
- Ⓜ Powerlines
- Ⓜ Dozer Avoidance
- Ⓜ Dozer Avoidance
- Ⓜ Lake Isabella
- Planning Lines**
- Ⓜ Primary
- Ⓜ Alternate North
- Ⓜ Alternate South







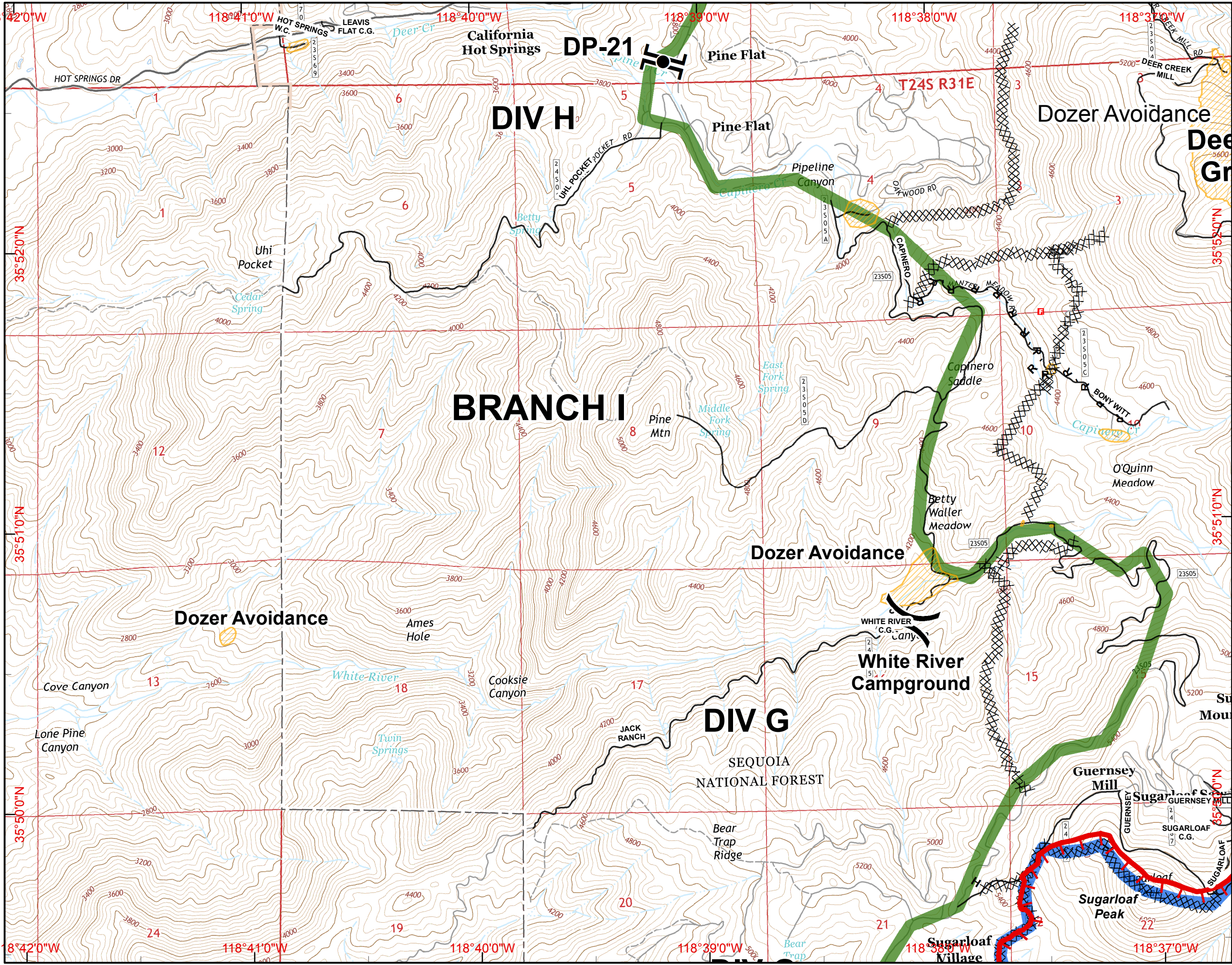
SCALE: 1:24,000 NAD83
 Created on Saturday Aug 27, 2016

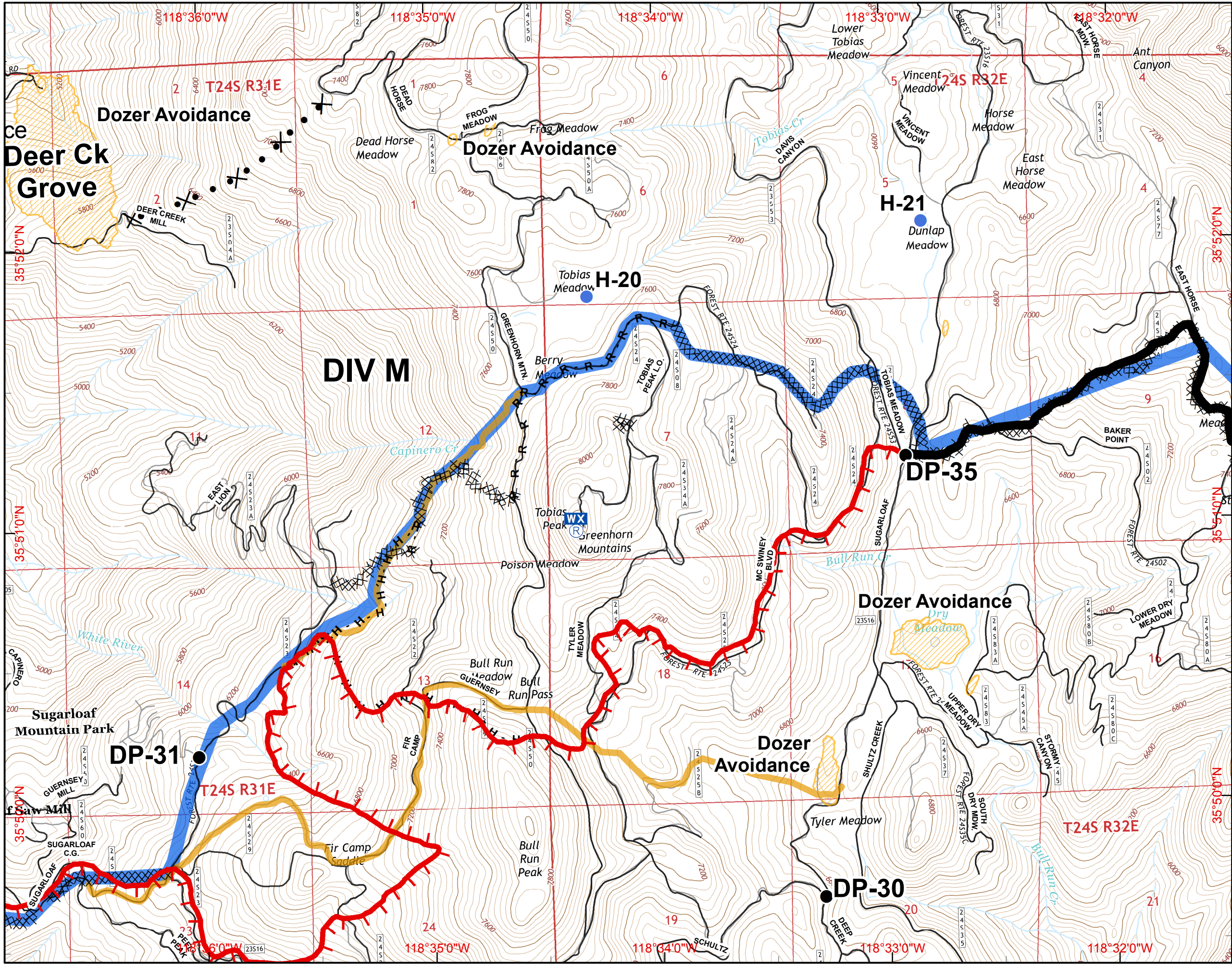
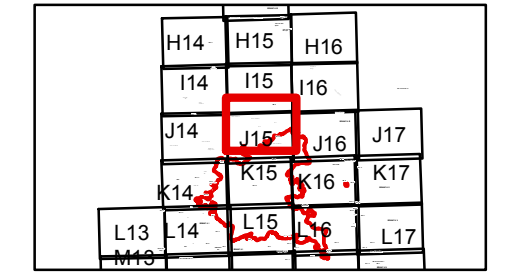


30 Miles

- () Division
- [] Branch
- ⊙ Camp
- Drop Point
- ⊕ Fire Station
- ⊕ Helibase
- ⊕ Helispot
- ⊕ Water Source
- ⊕ Incident Command Post
- ⊕ Mobile Weather Unit
- ⊕ Repeater
- ⊕ Mobile Retardant Base
- ⊕ Dip Site
- ⊕ Uncontrolled Fire Edge
- ⊕ Completed Dozer Line
- ⊕ Completed Line
- H - H Hand Line
- R - R Road as Completed Line
- ⊕ Planned Fire Line
- ⊕ Proposed Dozer Line
- ⊕ Powerlines
- ⊕ Dozer Avoidance
- ⊕ Dozer Avoidance
- ⊕ Lake Isabella
- Planning Lines**
- ⊕ Primary
- ⊕ Alternate North
- ⊕ Alternate South

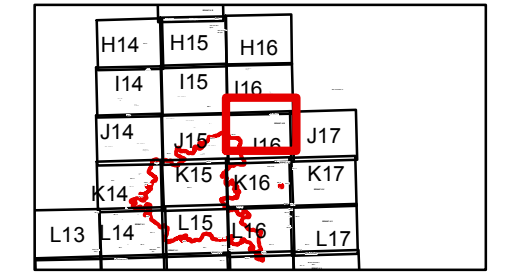
SCALE: 1:24,000 NAD83
 Created on Saturday Aug 27, 2016





- () Division
- [] Branch
- ⊙ Camp
- Drop Point
- ⊕ Fire Station
- ⊕ Helibase
- Helispot
- ⊕ Water Source
- ⊕ Incident Command Post
- ⊕ Mobile Weather Unit
- ⊕ Repeater
- ⊕ Mobile Retardant Base
- ⊕ Dip Site
- Uncontrolled Fire Edge
- ⊕ Completed Dozer Line
- Completed Line
- H - H Hand Line
- R - R Road as Completed Line
- Planned Fire Line
- ⊕ Proposed Dozer Line
- ☆ Powerlines
- ▨ Dozer Avoidance
- ▨ Dozer Avoidance
- ▨ Lake Isabella
- Planning Lines**
- ▨ Primary
- ▨ Alternate North
- ▨ Alternate South

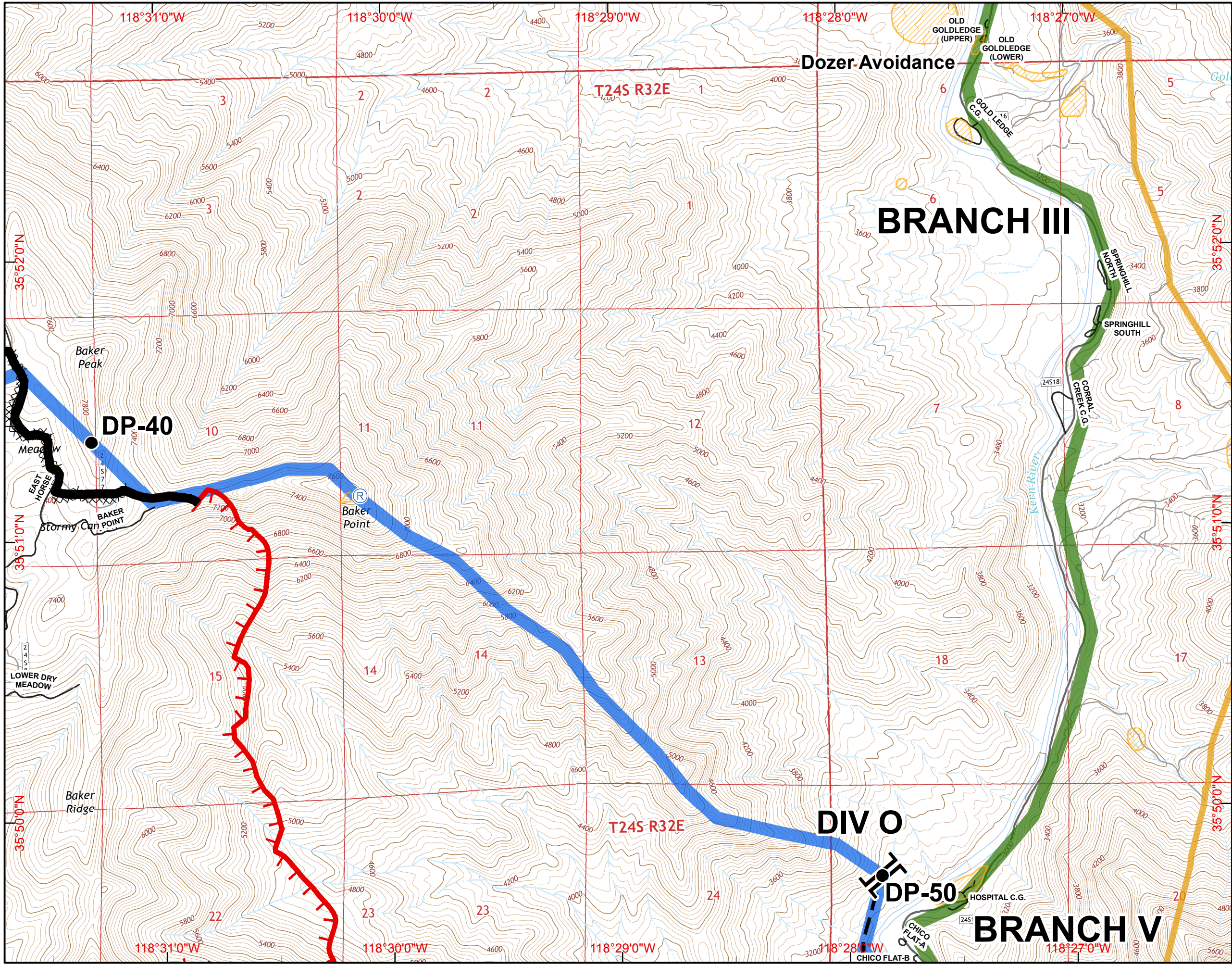
SCALE: 1:24,000 NAD83
 Created on Saturday Aug 27, 2016



30 Miles

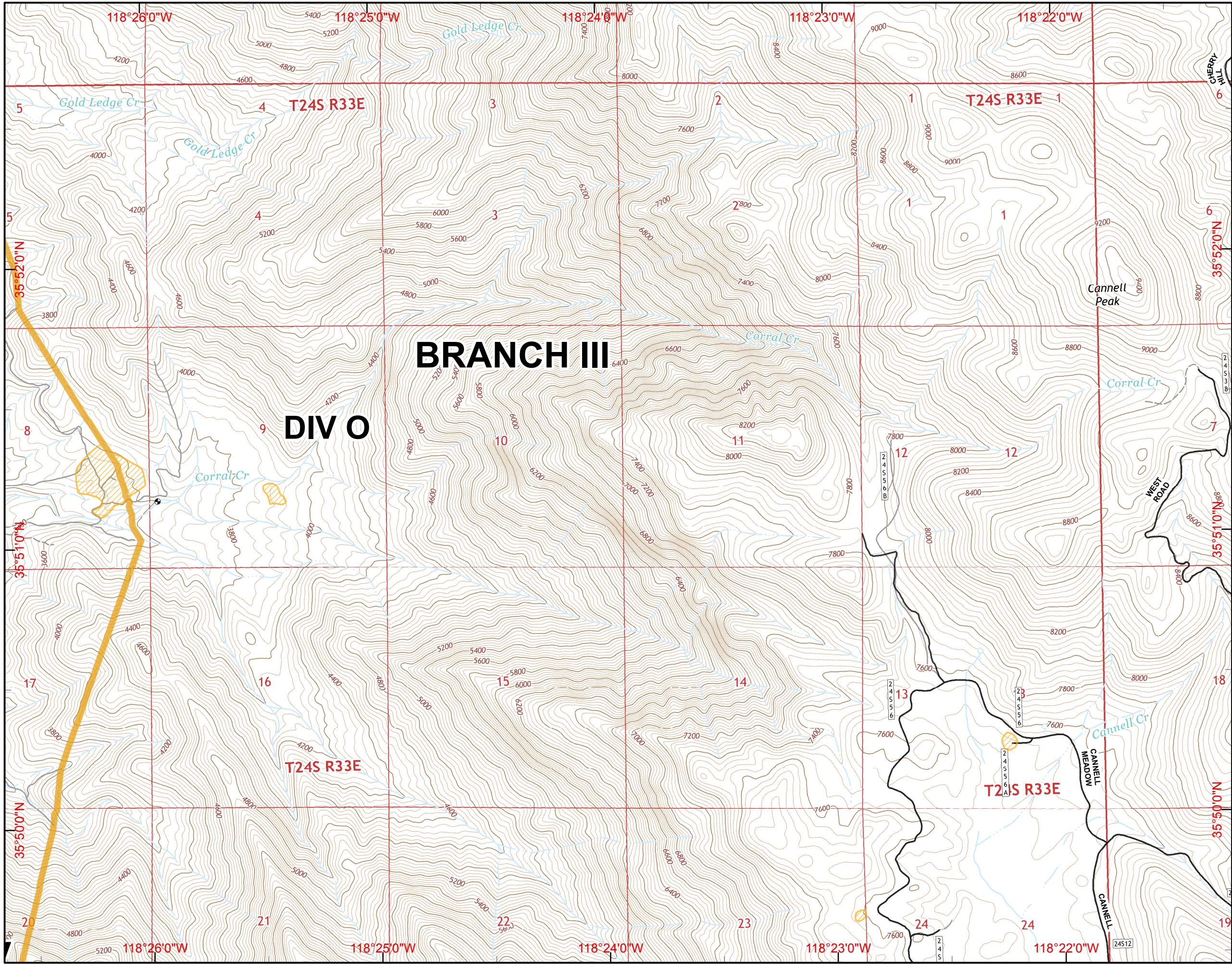
- () Division
- [] Branch
- ⊙ Camp
- Drop Point
- ⊕ Fire Station
- ⊕ Helibase
- Helispot
- ⊕ Water Source
- ⊕ Incident Command Post
- ⊕ Mobile Weather Unit
- ⊕ Repeater
- ⊕ Mobile Retardant Base
- ⊕ Dip Site
- ⊕ Uncontrolled Fire Edge
- ⊕ Completed Dozer Line
- Completed Line
- H - H Hand Line
- R - R Road as Completed Line
- Planned Fire Line
- ⊕ Proposed Dozer Line
- ☆ Powerlines
- Dozer Avoidance
- ▨ Dozer Avoidance
- ▨ Lake Isabella
- Planning Lines**
- Primary
- Alternate North
- Alternate South

SCALE: 1:24,000 NAD83
 Created on Saturday Aug 27, 2016



H14	H15	H16	
I14	I15	I16	
J14	J15	J16	J17
K14	K15	K16	K17
L14	L15	L16	L17

30 Miles



- () Division
- [] Branch
- ⊙ Camp
- Drop Point
- ⊕ Fire Station
- ⊕ Helibase
- ⊕ Helispot
- ⊕ Water Source
- ⊕ Incident Command Post
- ⊕ Mobile Weather Unit
- ⊕ Repeater
- ⊕ Mobile Retardant Base
- ⊕ Dip Site
- ⊕ Uncontrolled Fire Edge
- ⊕ Completed Dozer Line
- ⊕ Completed Line
- H - H Hand Line
- R - R Road as Completed Line
- ⊕ Planned Fire Line
- ⊕ Proposed Dozer Line
- ⊕ Powerlines
- ⊕ Dozer Avoidance
- ⊕ Dozer Avoidance
- ⊕ Lake Isabella
- Planning Lines**
- ⊕ Primary
- ⊕ Alternate North
- ⊕ Alternate South

SCALE: 1:24,000 NAD83
 Created on Saturday Aug 27, 2016

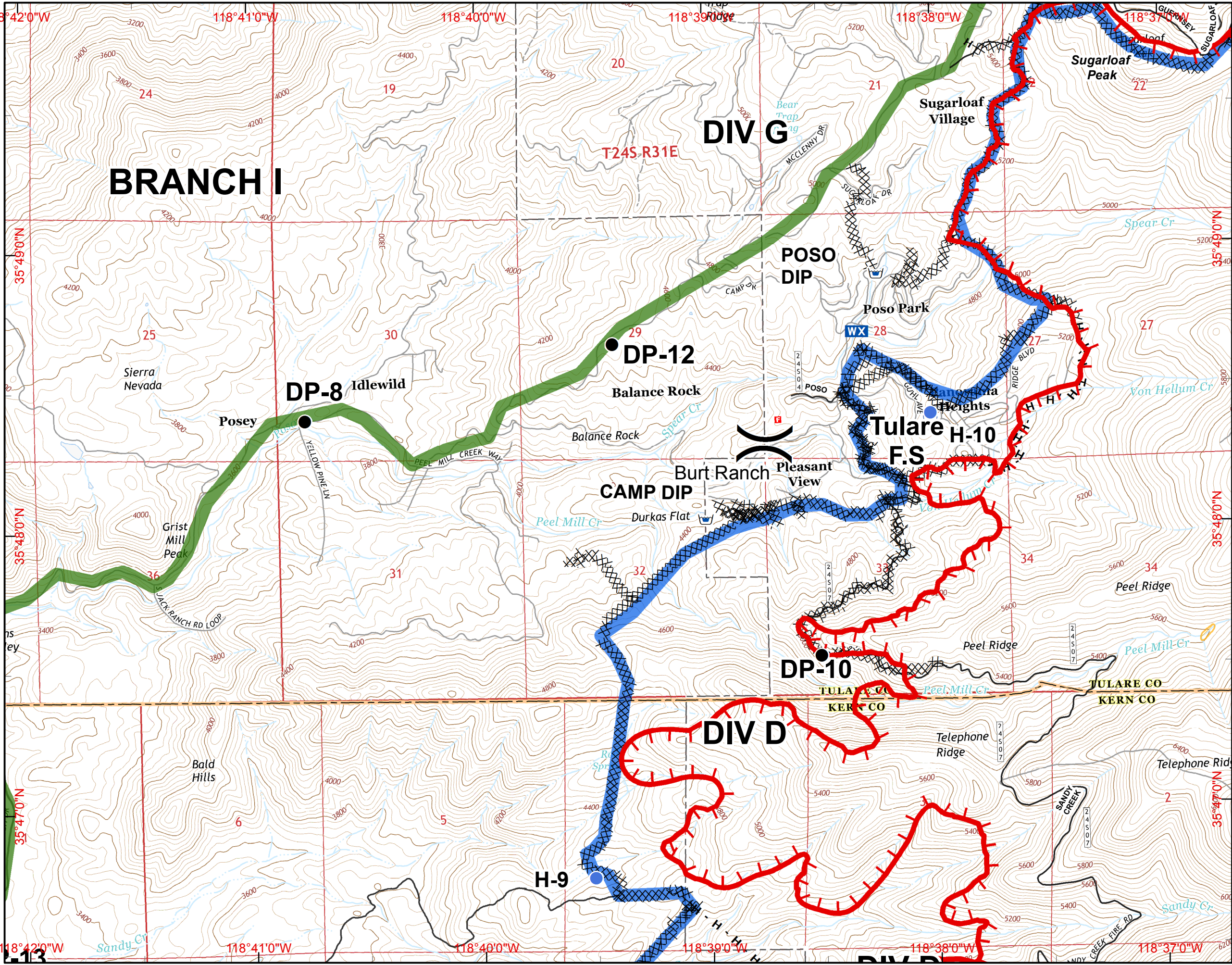
	I14	I15	I16	
J14	J15	J16	J17	
K14	K15	K16	K17	
L13	L14	L15	L16	L17
M13	M14	M15	M16	M17

30 Miles

- () Division
- [] Branch
- ⊙ Camp
- Drop Point
- ⊕ Fire Station
- ⊕ Helibase
- Helispot
- ⊕ Water Source
- ⊕ Incident Command Post
- WX Mobile Weather Unit
- ⊕ Repeater
- ⊕ Mobile Retardant Base
- ⊕ Dip Site
- Uncontrolled Fire Edge
- XXXXX Completed Dozer Line
- Completed Line
- H - H Hand Line
- R - R Road as Completed Line
- Planned Fire Line
- ⊕ Proposed Dozer Line
- ☆ Powerlines
- Dozer Avoidance
- Dozer Avoidance
- Lake Isabella
- Planning Lines**
- Primary
- Alternate North
- Alternate South



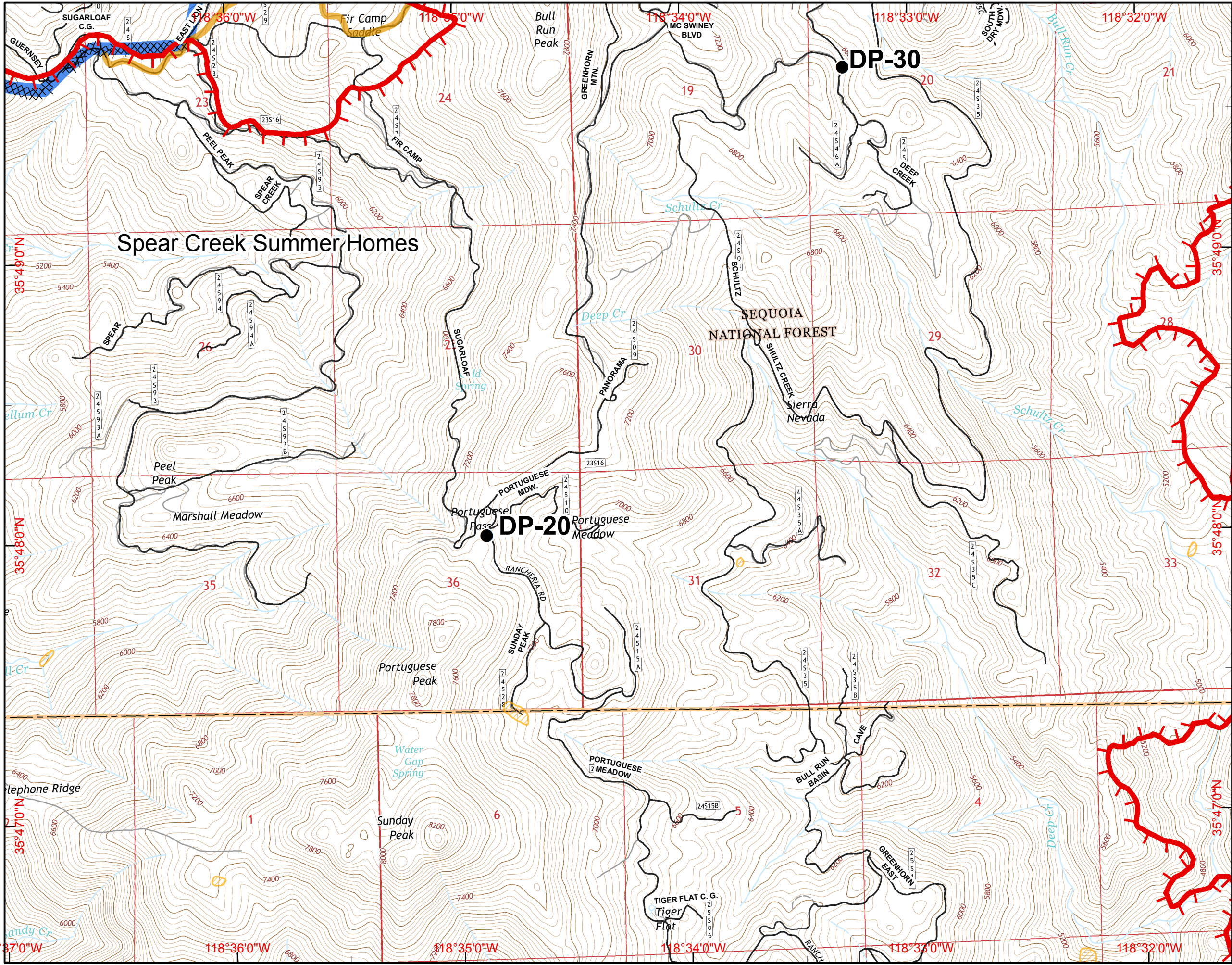
SCALE: 1:24,000 NAD83
 Created on Saturday Aug 27, 2016



IAP MAP
Cedar Incident
CA-SQF-002595
August 27, 2016 1800 hours
Page K15

I14	I15	I16	-
J14	J15	J16	J17
K14	K15	K16	K17
L13	L14	L15	L17
M13	M14	M15	M17

30 Miles



- Division
- Branch
- Camp
- Drop Point
- Fire Station
- Helibase
- Helispot
- Water Source
- Incident Command Post
- Mobile Weather Unit
- Repeater
- Mobile Retardant Base
- Dip Site
- Uncontrolled Fire Edge
- Completed Dozer Line
- Completed Line
- H - H Hand Line
- R - R Road as Completed Line
- Planned Fire Line
- Proposed Dozer Line
- Powerlines
- Dozer Avoidance
- Dozer Avoidance
- Lake Isabella
- Planning Lines**
- Primary
- Alternate North
- Alternate South







SCALE: 1:24,000 NAD83
 Created on Saturday Aug 27, 2016

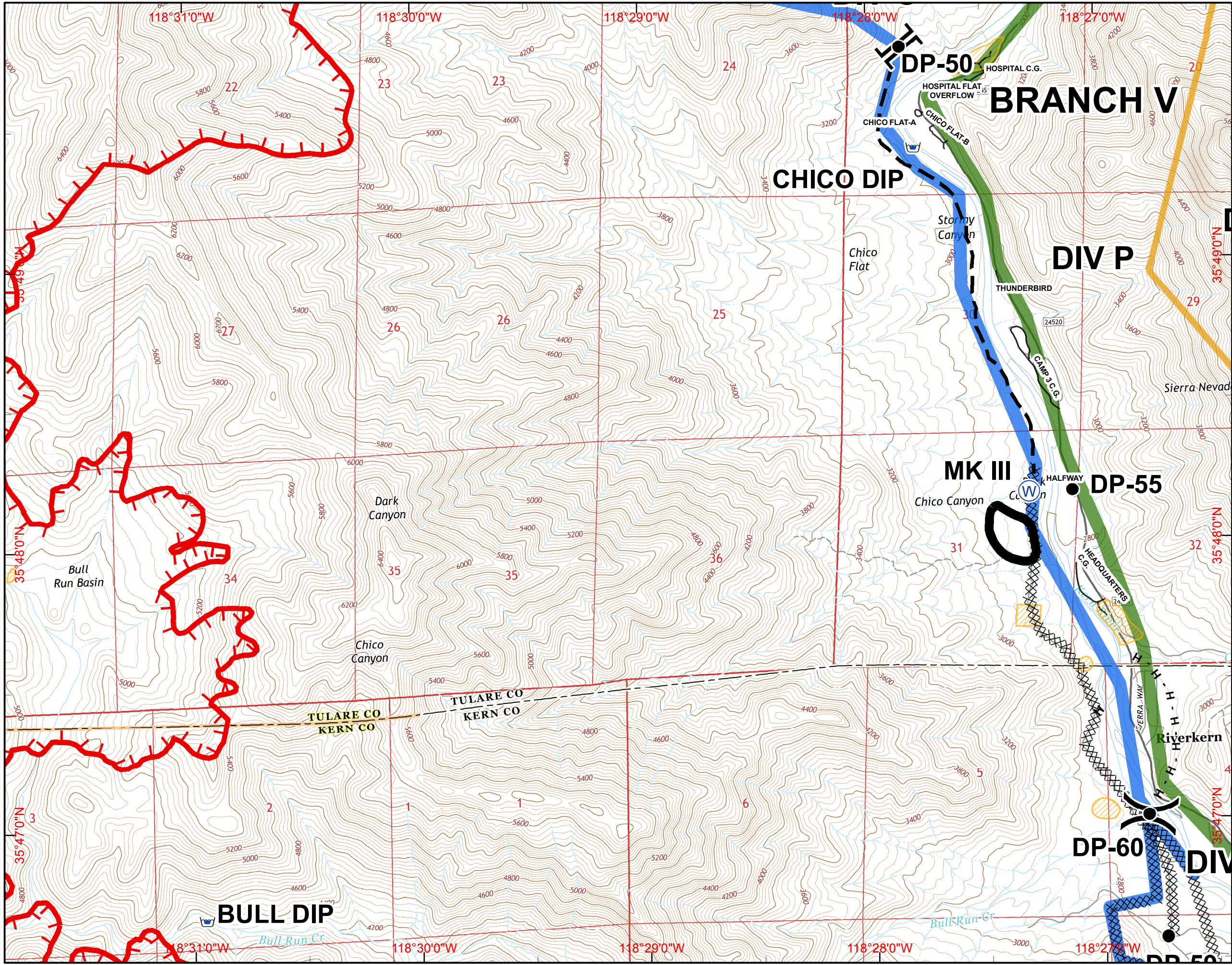
I14	I15	I16	
J14	J15	J16	J17
K14	K15	K16	K17
L13	L14	L15	L16
M13	M14	M15	M16

30 Miles

- () Division
- [] Branch
- ⊙ Camp
- Drop Point
- ⊕ Fire Station
- ⊕ Helibase
- Helispot
- ⊕ Water Source
- ⊕ Incident Command Post
- ⊕ Mobile Weather Unit
- ⊕ Repeater
- ⊕ Mobile Retardant Base
- ⊕ Dip Site
- ⊕ Uncontrolled Fire Edge
- ⊕ Completed Dozer Line
- Completed Line
- H - H Hand Line
- R - R Road as Completed Line
- Planned Fire Line
- ⊕ Proposed Dozer Line
- ☆ Powerlines
- ▨ Dozer Avoidance
- ▨ Dozer Avoidance
- ▨ Lake Isabella
- Planning Lines**
- ▨ Primary
- ▨ Alternate North
- ▨ Alternate South



SCALE: 1:24,000 NAD83
 Created on Saturday Aug 27, 2016



IAP MAP
Cedar Incident
CA-SQF-002595
August 27, 2016 1800 hours
Page K17

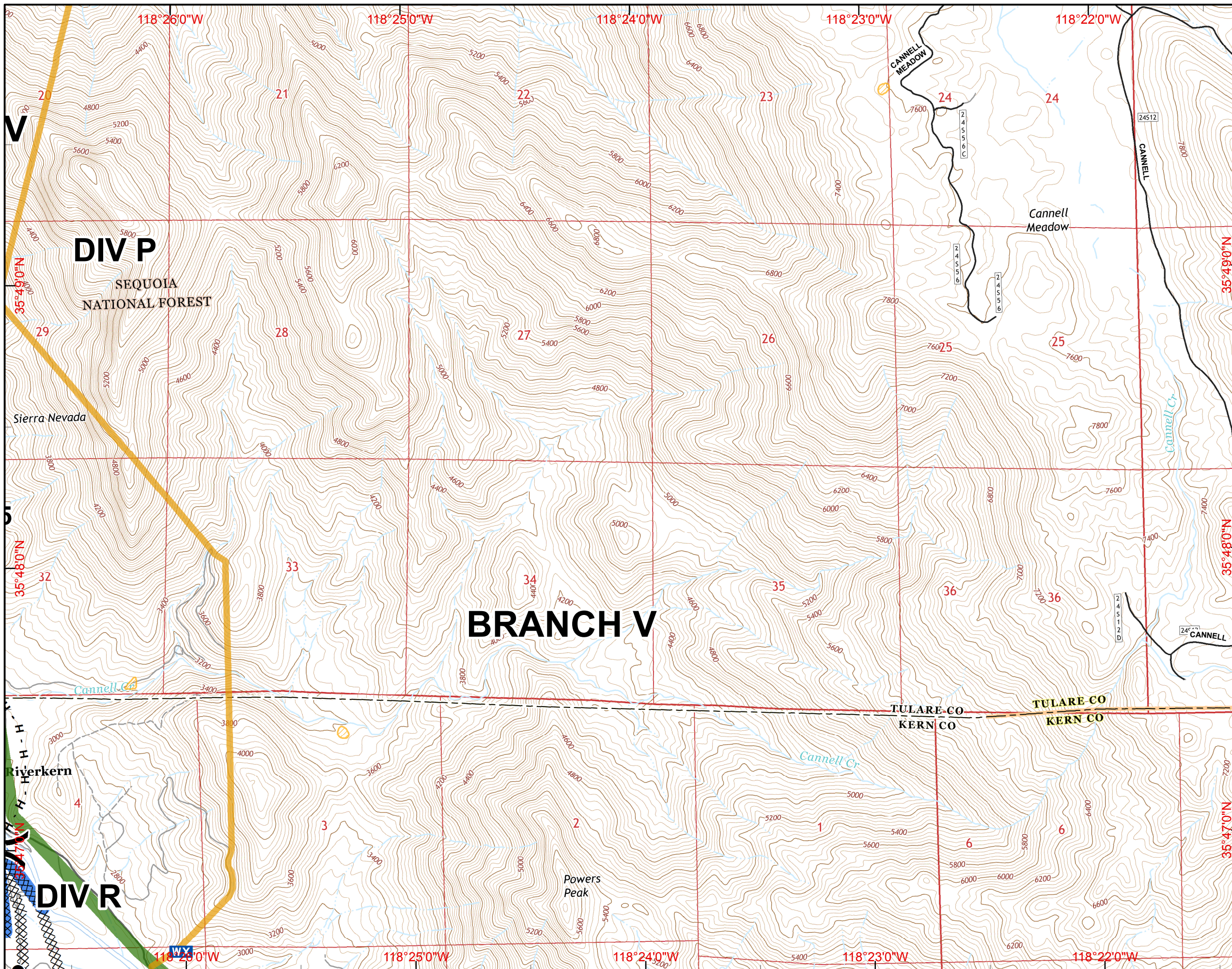
I14	I15	I16	
J14	J15	J16	J17
K14	K15	K16	K17
L14	L15	L16	L17
M14	M15	M16	M17

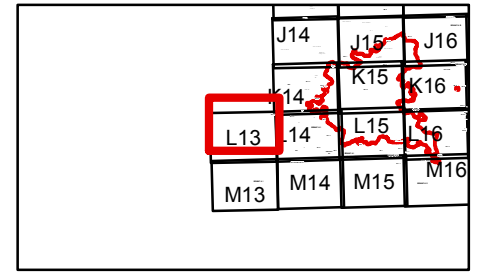
30 Miles

- Division
- Branch
- Camp
- Drop Point
- Fire Station
- Helibase
- Helispot
- Water Source
- Incident Command Post
- Mobile Weather Unit
- Repeater
- Mobile Retardant Base
- Dip Site
- Uncontrolled Fire Edge
- Completed Dozer Line
- Completed Line
- H - H Hand Line
- R - R Road as Completed Line
- Planned Fire Line
- Proposed Dozer Line
- Powerlines
- Dozer Avoidance
- Dozer Avoidance
- Lake Isabella
- Planning Lines**
- Primary
- Alternate North
- Alternate South

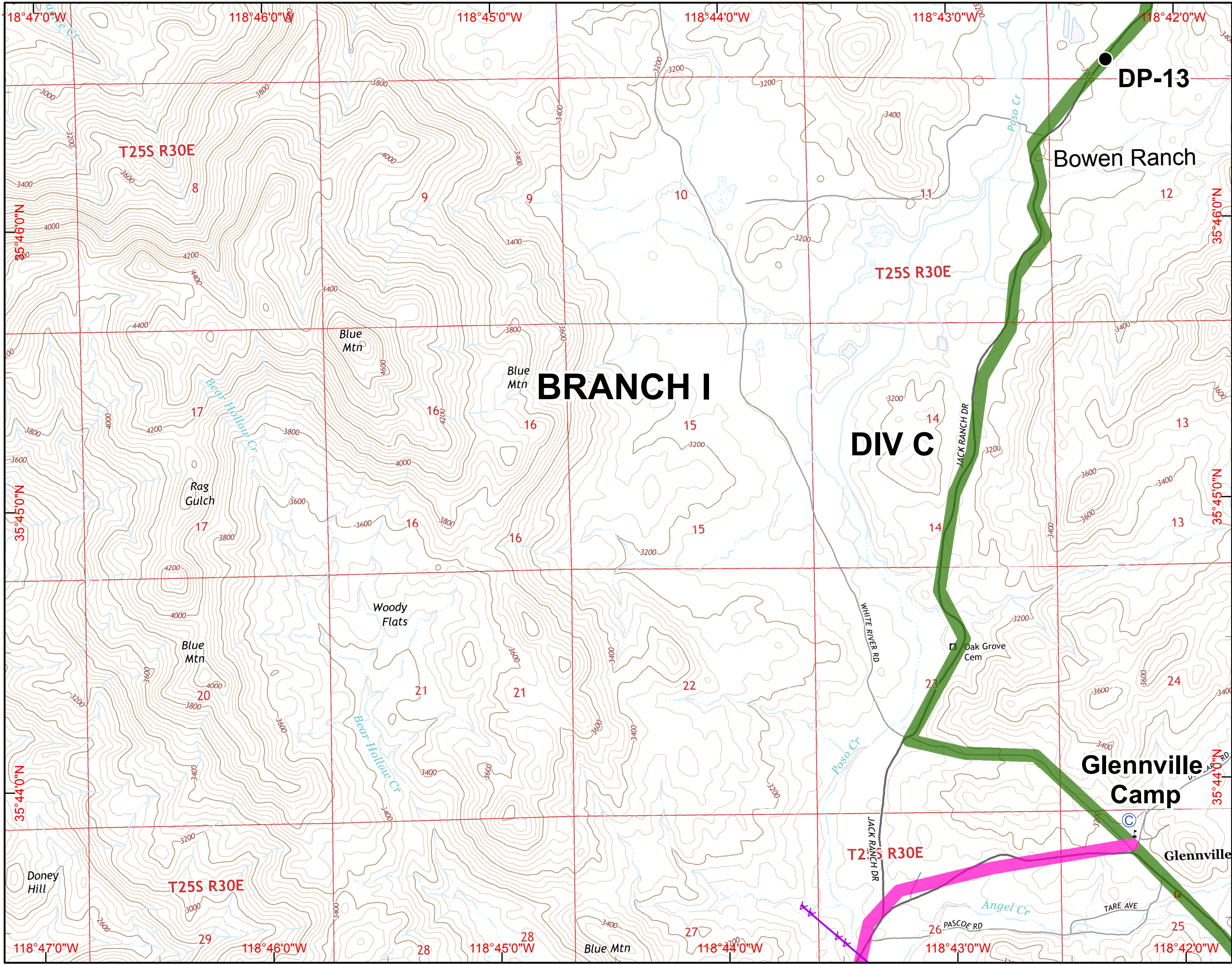


SCALE: 1:24,000 NAD83
 Created on Saturday Aug 27, 2016





30 Miles

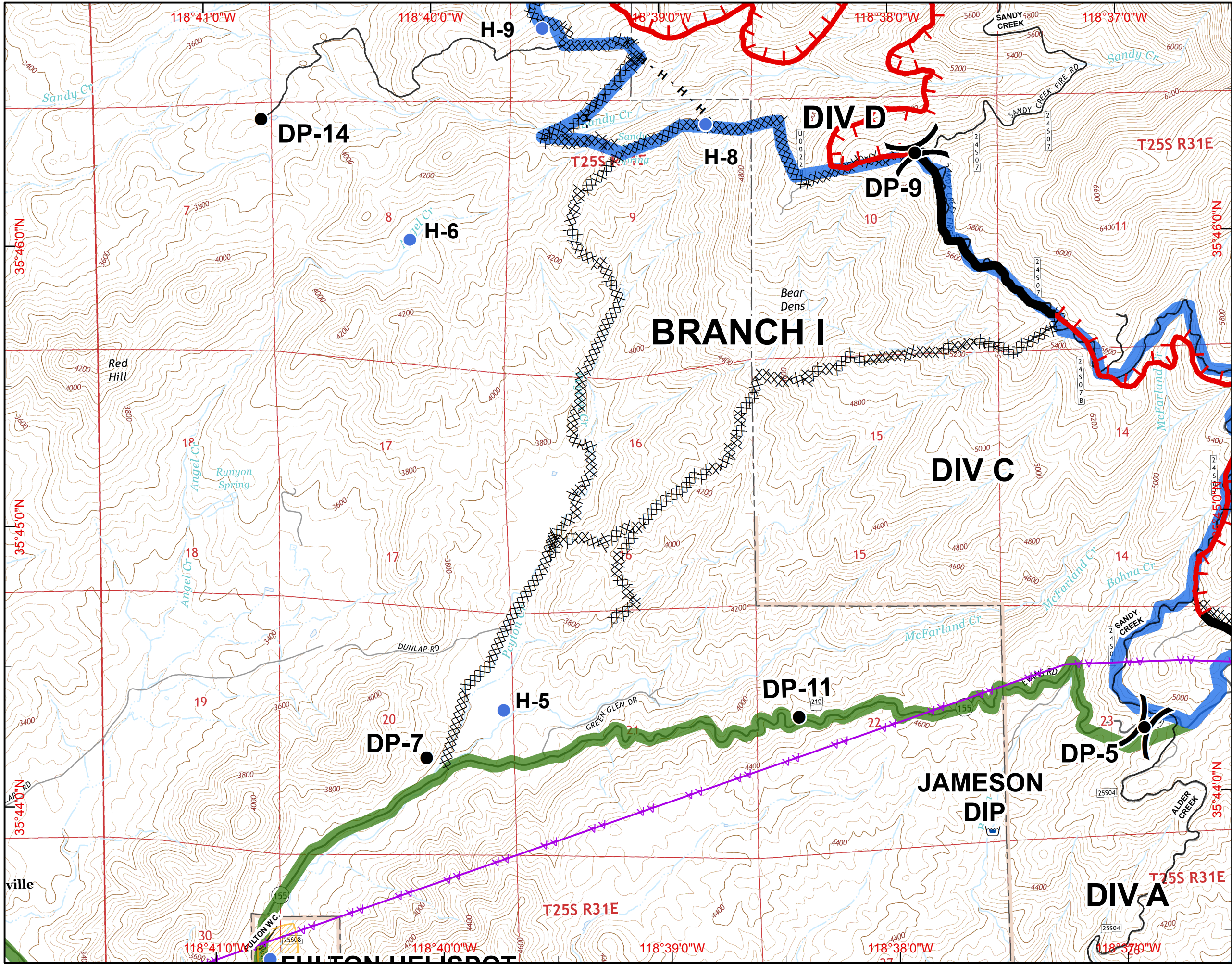


- Division
- Branch
- Camp
- Drop Point
- Fire Station
- Helibase
- Helispot
- Water Source
- Incident Command Post
- Mobile Weather Unit
- Repeater
- Mobile Retardant Base
- Dip Site
- Uncontrolled Fire Edge
- Completed Dozer Line
- Completed Line
- H - H Hand Line
- R - R Road as Completed Line
- Planned Fire Line
- Proposed Dozer Line
- Powerlines
- Dozer Avoidance
- Dozer Avoidance
- Lake Isabella
- Planning Lines**
- Primary
- Alternate North
- Alternate South

SCALE: 1:24,000 NAD83
 Created on Saturday Aug 27, 2016

	J14	J15	J16	J17
		K15	K16	K17
L13	L14	L15	L16	L17
M13	M14	M15	M16	M17

30 Miles



- () Division
- [] Branch
- (C) Camp
- (●) Drop Point
- (F) Fire Station
- (H) Helibase
- (●) Helispot
- (W) Water Source
- [] Incident Command Post
- [WX] Mobile Weather Unit
- (R) Repeater
- (+) Mobile Retardant Base
- (D) Dip Site
- [] Uncontrolled Fire Edge
- [X] Completed Dozer Line
- [] Completed Line
- H - H Hand Line
- R - R Road as Completed Line
- [] Planned Fire Line
- [X] Proposed Dozer Line
- ☆ Powerlines
- [] Dozer Avoidance
- [] Dozer Avoidance
- [] Lake Isabella
- Planning Lines**
- [] Primary
- [] Alternate North
- [] Alternate South

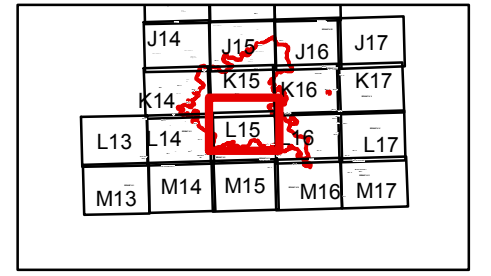






SCALE: 1:24,000 NAD83
 Created on Saturday Aug 27, 2016

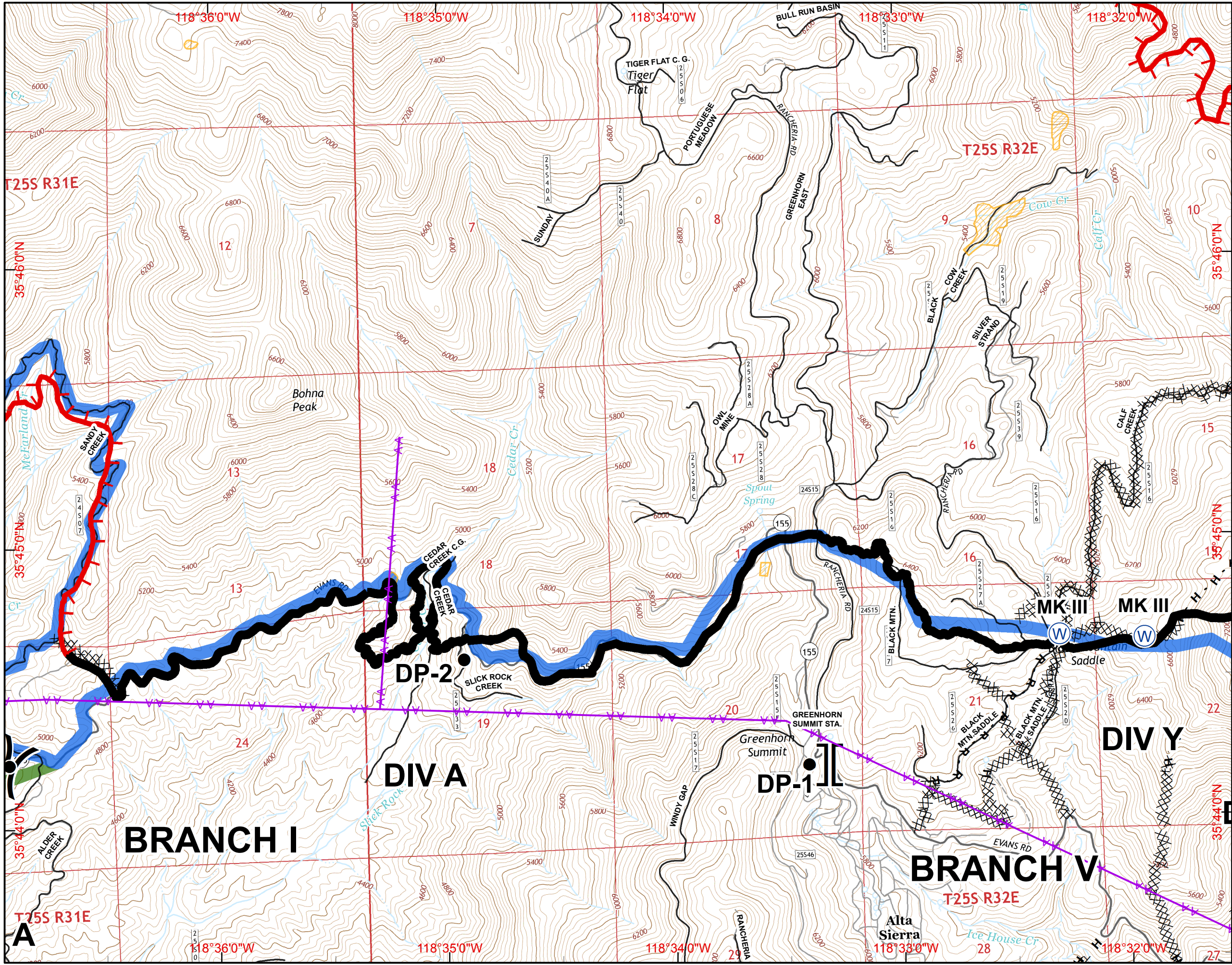
IAP MAP
Cedar Incident
CA-SQF-002595
August 27, 2016 1800 hours
Page L15



30 Miles

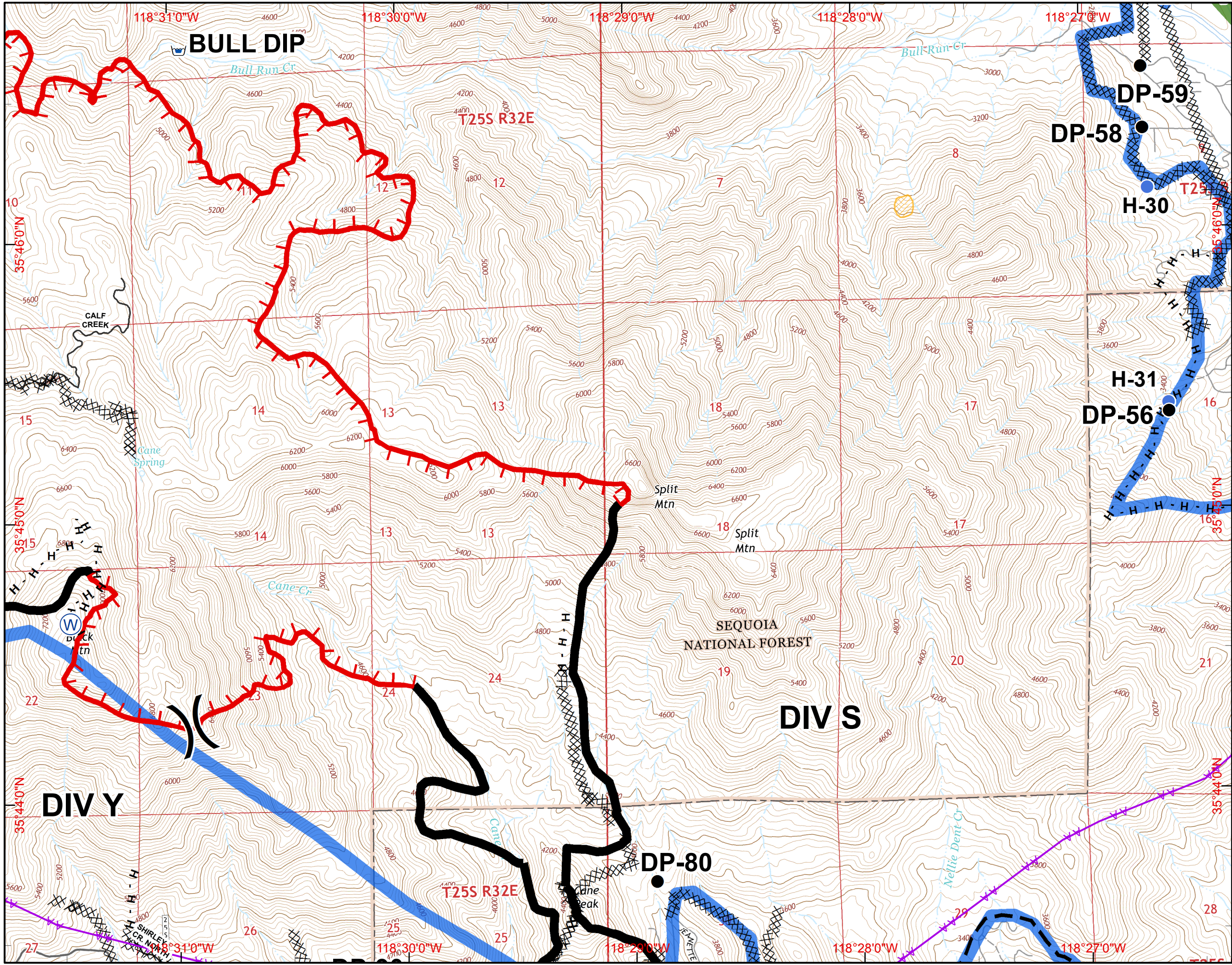
- Division
- Branch
- Camp
- Drop Point
- Fire Station
- Helibase
- Helispot
- Water Source
- Incident Command Post
- Mobile Weather Unit
- Repeater
- Mobile Retardant Base
- Dip Site
- Uncontrolled Fire Edge
- Completed Dozer Line
- Completed Line
- H - H Hand Line
- R - R Road as Completed Line
- Planned Fire Line
- Proposed Dozer Line
- Powerlines
- Dozer Avoidance
- Dozer Avoidance
- Lake Isabella
- Planning Lines**
- Primary
- Alternate North
- Alternate South

SCALE: 1:24,000 NAD83
 Created on Saturday Aug 27, 2016



J14	J15	J16	J17
K14	K15	K16	K17
L13	L14	L15	L17
M13	M14	M15	M17

30 Miles



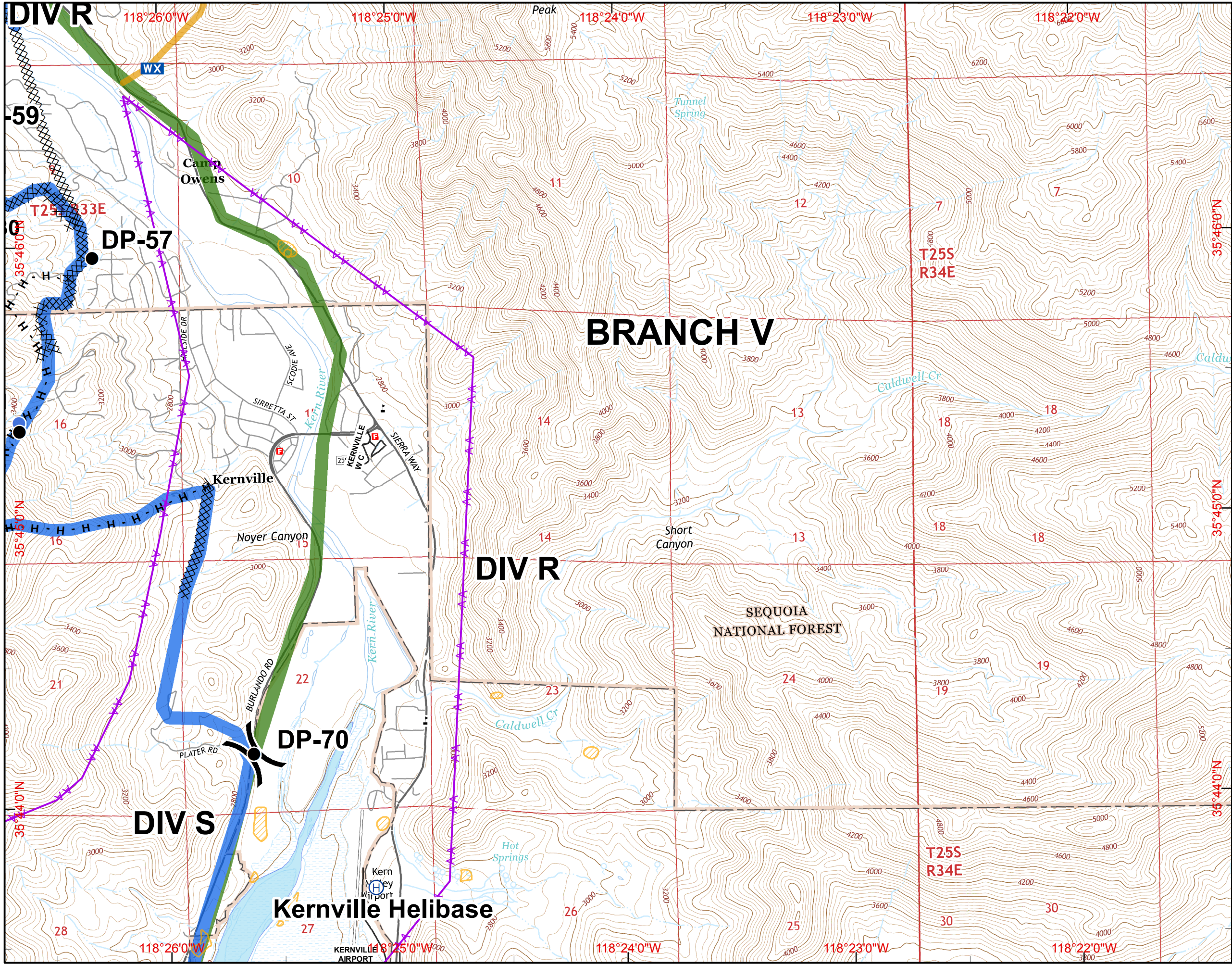
- () Division
- [] Branch
- (C) Camp
- (●) Drop Point
- (F) Fire Station
- (H) Helibase
- (●) Helispot
- (W) Water Source
- [] Incident Command Post
- [WX] Mobile Weather Unit
- (R) Repeater
- (+) Mobile Retardant Base
- (Dip) Dip Site
- [] Uncontrolled Fire Edge
- [X] Completed Dozer Line
- [] Completed Line
- H - H Hand Line
- R - R Road as Completed Line
- [] Planned Fire Line
- [X] Proposed Dozer Line
- ☆ Powerlines
- [] Dozer Avoidance
- [] Dozer Avoidance
- [] Lake Isabella
- Planning Lines**
- [] Primary
- [] Alternate North
- [] Alternate South

INCIDENT MANAGEMENT TEAM | FOREST SERVICE | KERN COUNTY

SCALE: 1:24,000 NAD83
 Created on Saturday Aug 27, 2016

J14	J15	J16	J17
K14	K15	K16	K17
L14	L15	L16	L17
M14	M15	M16	M17

30 Miles



- () Division
- [] Branch
- ⊙ Camp
- Drop Point
- ⊕ Fire Station
- ⊕ Helibase
- ⊕ Helispot
- ⊕ Water Source
- ⊕ Incident Command Post
- WX Mobile Weather Unit
- ⊕ Repeater
- ⊕ Mobile Retardant Base
- ⊕ Dip Site
- - - Uncontrolled Fire Edge
- ⊗ Completed Dozer Line
- Completed Line
- H - H Hand Line
- R - R Road as Completed Line
- - - Planned Fire Line
- ⊗ Proposed Dozer Line
- ☆ Powerlines
- Dozer Avoidance
- Dozer Avoidance
- Lake Isabella
- Planning Lines**
- Primary
- Alternate North
- Alternate South

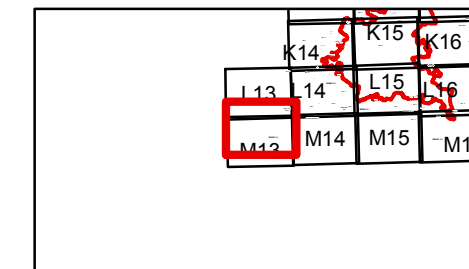






SCALE: 1:24,000 NAD83
 Created on Saturday Aug 27, 2016

IAP MAP
Cedar Incident
CA-SQF-002595
August 27, 2016 1800 hours
Page M13

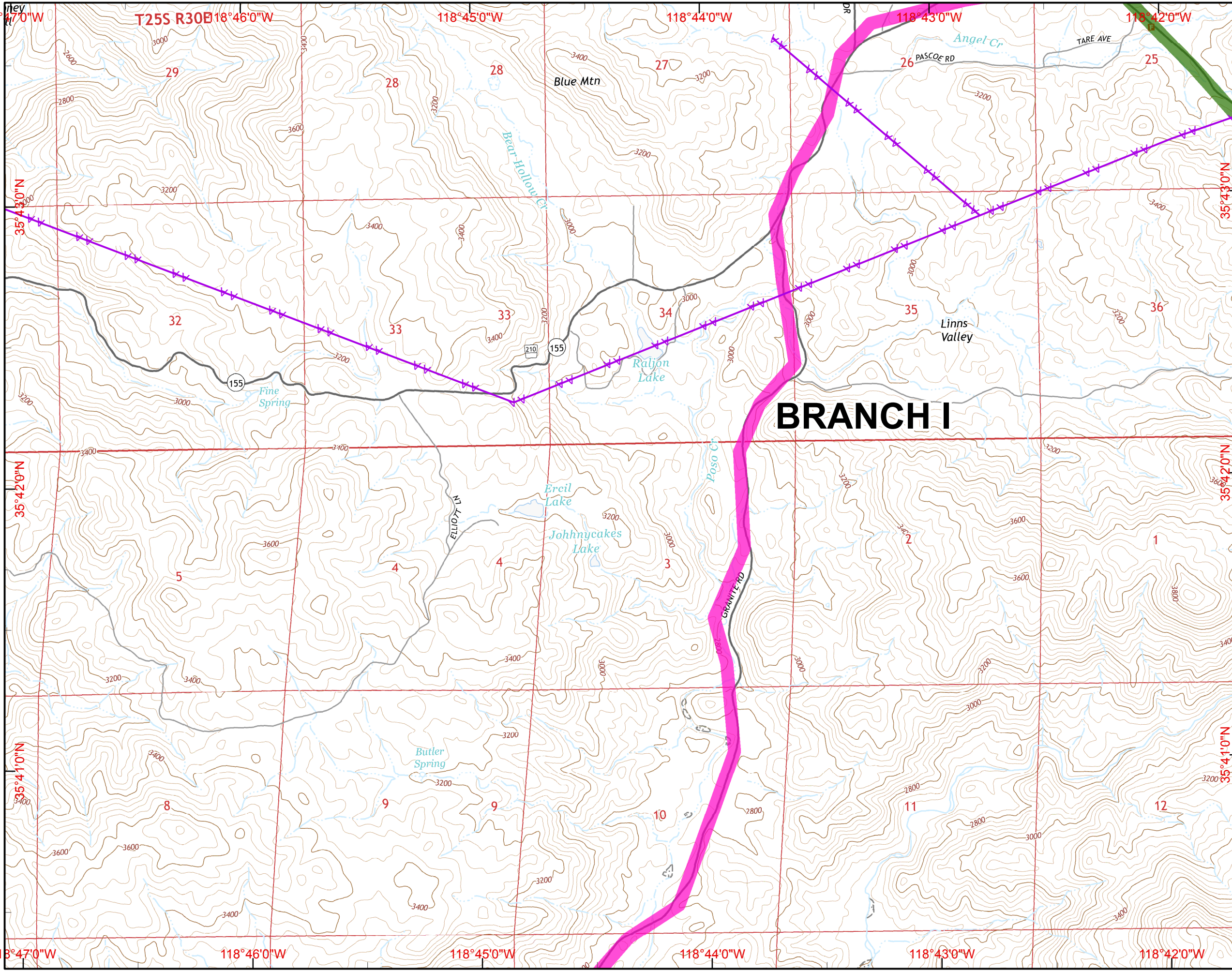


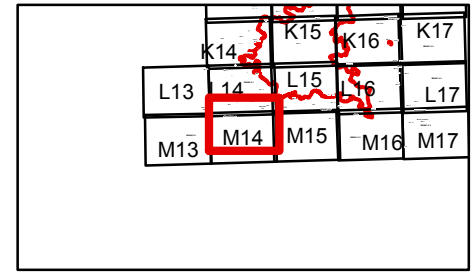
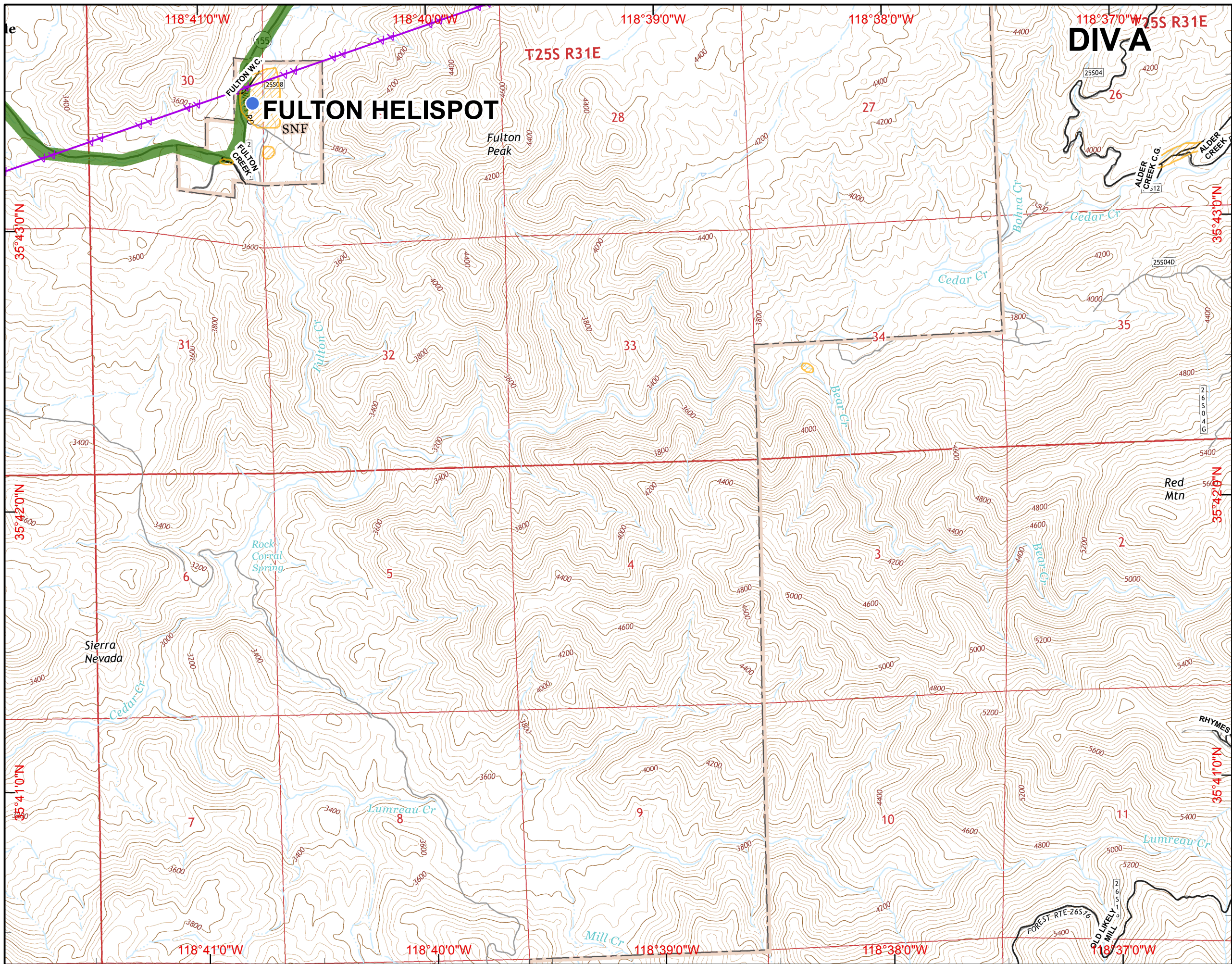
30 Miles

- Division
- Branch
- Camp
- Drop Point
- Fire Station
- Helibase
- Helispot
- Water Source
- Incident Command Post
- Mobile Weather Unit
- Repeater
- Mobile Retardant Base
- Dip Site
- Uncontrolled Fire Edge
- Completed Dozer Line
- Completed Line
- H - H Hand Line
- R - R Road as Completed Line
- Planned Fire Line
- Proposed Dozer Line
- Powerlines
- Dozer Avoidance
- Dozer Avoidance
- Lake Isabella
- Planning Lines**
- Primary
- Alternate North
- Alternate South



SCALE: 1:24,000 NAD83
 Created on Saturday Aug 27, 2016

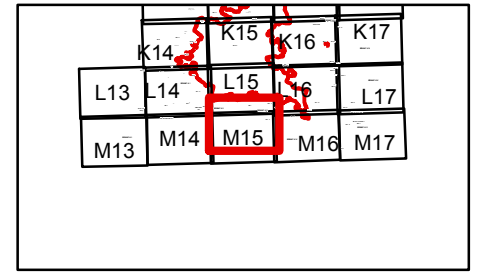




30 Miles

- () Division
- [] Branch
- ⊙ Camp
- Drop Point
- ⊕ Fire Station
- ⊕ Helibase
- Helispot
- ⊕ Water Source
- ⊕ Incident Command Post
- ⊕ Mobile Weather Unit
- ⊕ Repeater
- ⊕ Mobile Retardant Base
- ⊕ Dip Site
- ⊕ Uncontrolled Fire Edge
- ⊕ Completed Dozer Line
- ⊕ Completed Line
- H - H Hand Line
- R - R Road as Completed Line
- ⊕ Planned Fire Line
- ⊕ Proposed Dozer Line
- ⊕ Powerlines
- ⊕ Dozer Avoidance
- ⊕ Dozer Avoidance
- ⊕ Lake Isabella
- Planning Lines**
- ⊕ Primary
- ⊕ Alternate North
- ⊕ Alternate South

SCALE: 1:24,000 NAD83
 Created on Saturday Aug 27, 2016



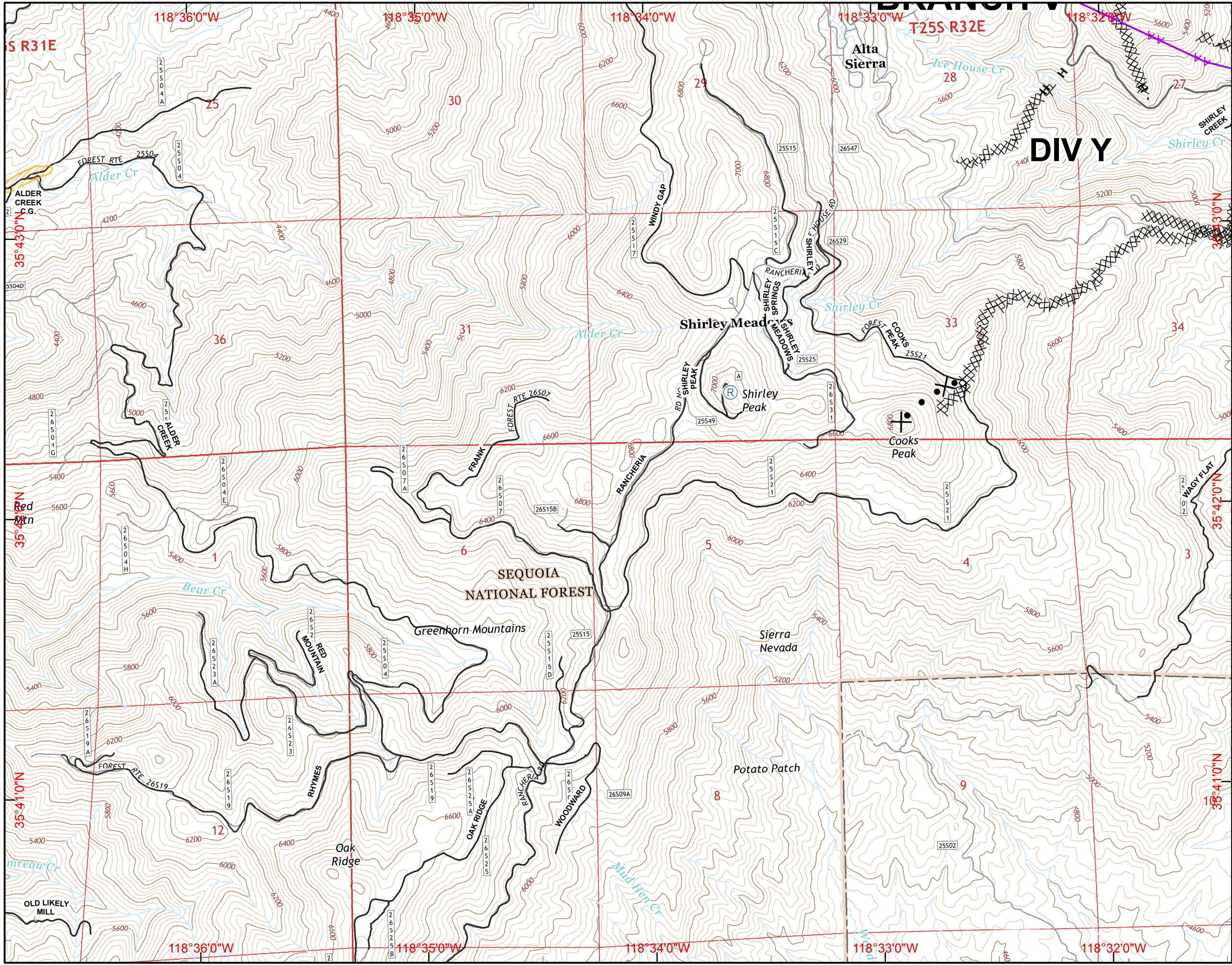
30 Miles

- Division
- Branch
- Camp
- Drop Point
- Fire Station
- Helibase
- Helispot
- Water Source
- Incident Command Post
- Mobile Weather Unit
- Repeater
- Mobile Retardant Base
- Dip Site
- Uncontrolled Fire Edge
- Completed Dozer Line
- Completed Line
- H - H Hand Line
- R - R Road as Completed Line
- Planned Fire Line
- Proposed Dozer Line
- Powerlines
- Dozer Avoidance
- Dozer Avoidance
- Lake Isabella
- Planning Lines**
- Primary
- Alternate North
- Alternate South





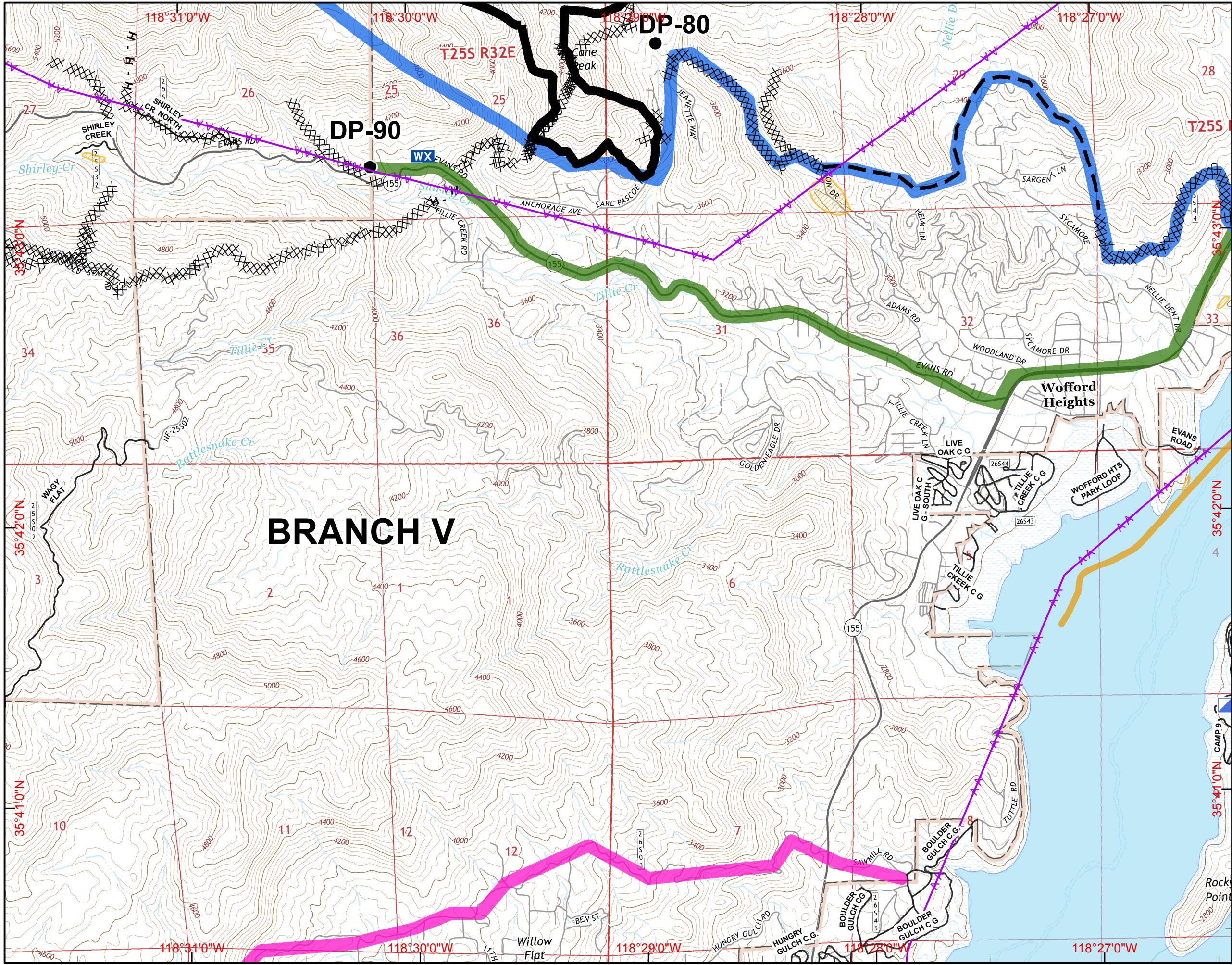

SCALE: 1:24,000 NAD83
 Created on Saturday Aug 27, 2016



IAP MAP
Cedar Incident
CA-SQF-002595
August 27, 2016 1800 hours
Page M16

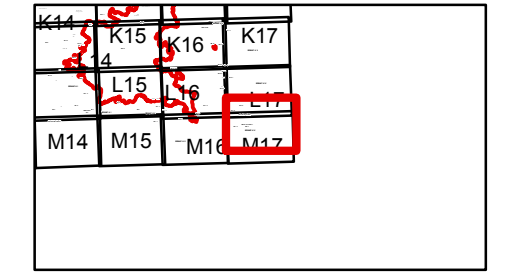
	K14	K15	K16	K17
L13	L14	L15	L16	L17
M13	M14	M15	M16	M17

30 Miles

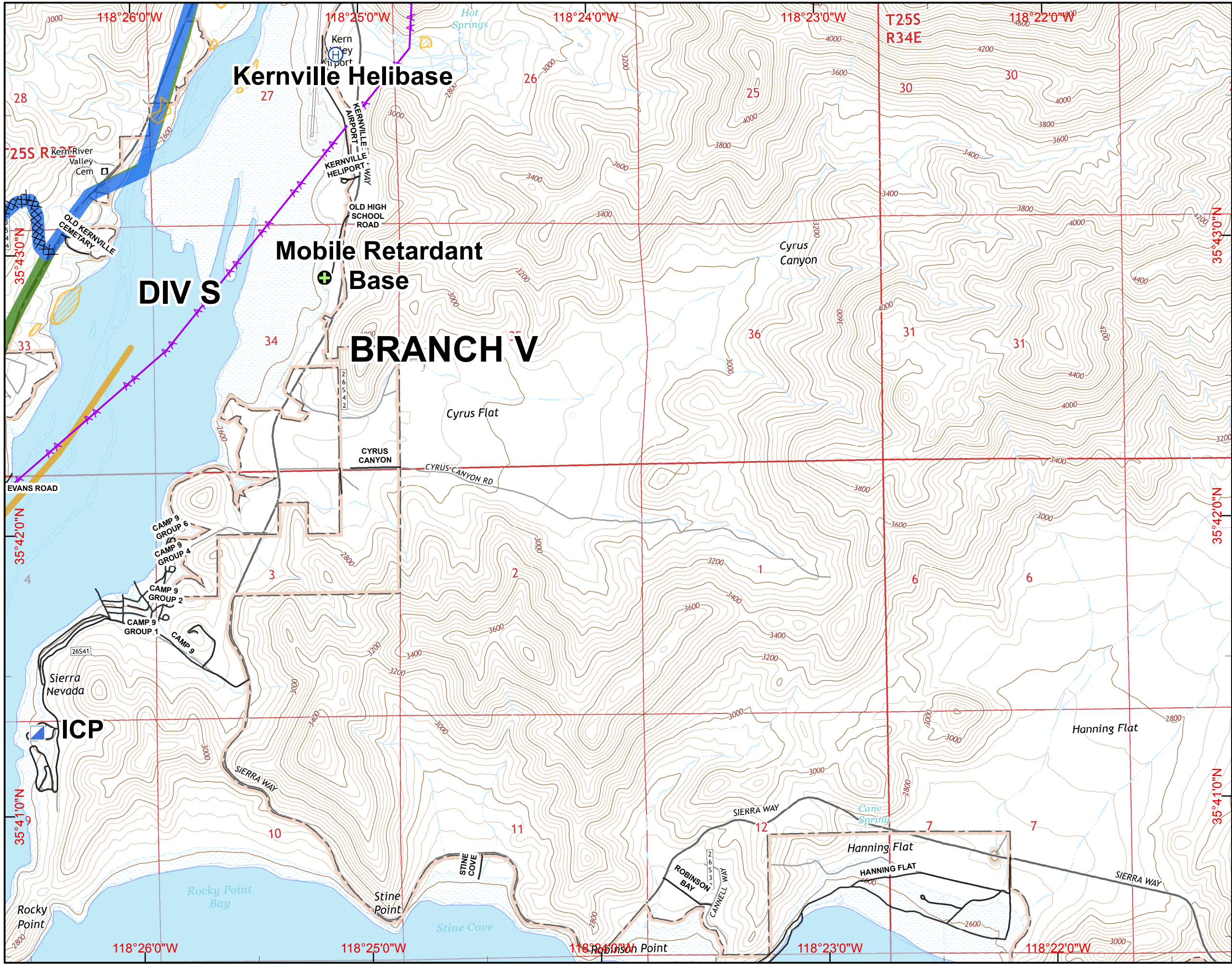


- () Division
- [] Branch
- (C) Camp
- (●) Drop Point
- (F) Fire Station
- (H) Helibase
- (●) Helispot
- (W) Water Source
- [] Incident Command Post
- [WX] Mobile Weather Unit
- (R) Repeater
- (+) Mobile Retardant Base
- (D) Dip Site
- [] Uncontrolled Fire Edge
- [X] Completed Dozer Line
- [] Completed Line
- H - H Hand Line
- R - R Road as Completed Line
- [] Planned Fire Line
- [X] Proposed Dozer Line
- ☆ Powerlines
- [] Dozer Avoidance
- [] Dozer Avoidance
- [] Lake Isabella
- Planning Lines**
- [] Primary
- [] Alternate North
- [] Alternate South

SCALE: 1:24,000 NAD83
 Created on Saturday Aug 27, 2016



30 Miles



- () Division
- [] Branch
- ⊙ Camp
- Drop Point
- ⊕ Fire Station
- ⊕ Helibase
- ⊕ Helispot
- ⊕ Water Source
- ⊕ Incident Command Post
- ⊕ Mobile Weather Unit
- ⊕ Repeater
- ⊕ Mobile Retardant Base
- ⊕ Dip Site
- ⊕ Uncontrolled Fire Edge
- ⊕ Completed Dozer Line
- ⊕ Completed Line
- H - H Hand Line
- R - R Road as Completed Line
- ⊕ Planned Fire Line
- ⊕ Proposed Dozer Line
- ⊕ Powerlines
- ⊕ Dozer Avoidance
- ⊕ Dozer Avoidance
- ⊕ Lake Isabella
- Planning Lines**
- ⊕ Primary
- ⊕ Alternate North
- ⊕ Alternate South

SCALE: 1:24,000 NAD83
 Created on Saturday Aug 27, 2016