

118°50'0"W 118°45'0"W 118°40'0"W 118°35'0"W 118°30'0"W 118°25'0"W 118°20'0"W

36°0'0"N

36°0'0"N

35°55'0"N

35°55'0"N

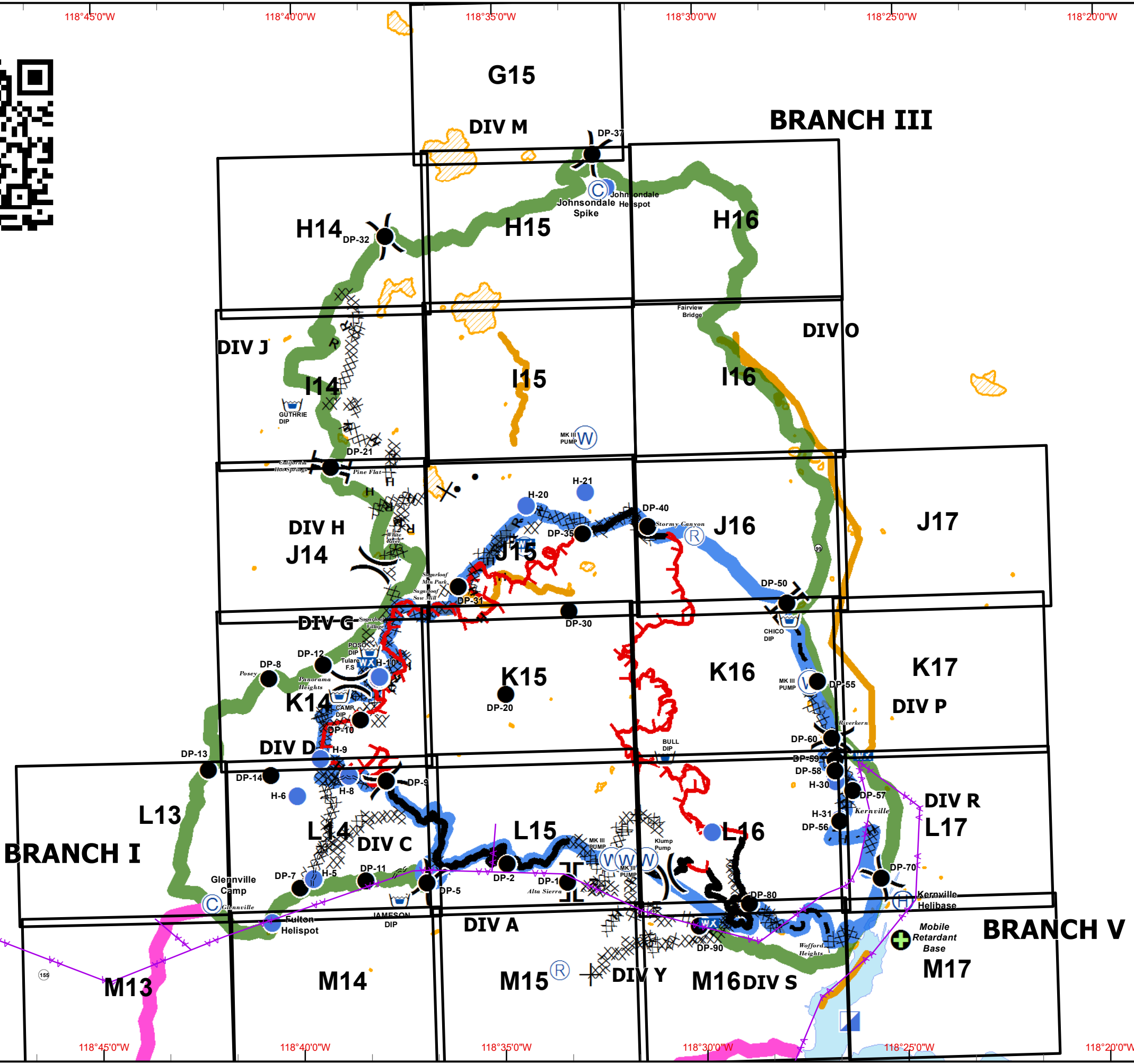
35°50'0"N

35°50'0"N

35°45'0"N

35°45'0"N

118°50'0"W 118°45'0"W 118°40'0"W 118°35'0"W 118°30'0"W 118°25'0"W 118°20'0"W



IAP MAP

Cedar Incident

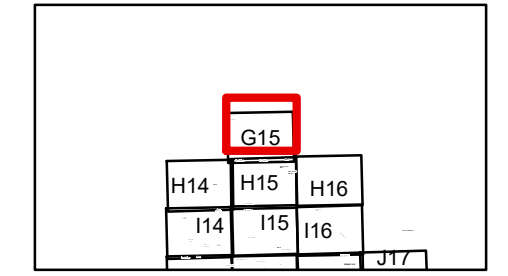
CA-SQF-002595
August 28, 2016
0600 hours
Index Page

6 Miles

- Division
- Branch
- Camp
- Drop Point
- Fire Station
- Helibase
- Helispot
- Water Source
- Incident Command Post
- Mobile Weather Unit
- Repeater
- Dip Site
- Mobile Retardant Base
- Uncontrolled Fire Edge
- Completed Dozer Line
- Completed Line
- H - H Hand Line
- R - R Road as Completed Line
- Planned Fire Line
- Proposed Dozer Line
- Powerlines
- Dozer Avoidance
- Lake Isabella
- Planning Lines**
- Primary
- Alternate North
- Alternate South

NAD83 UTM 11N
Created on Saturday Aug 27, 2016





30 Miles

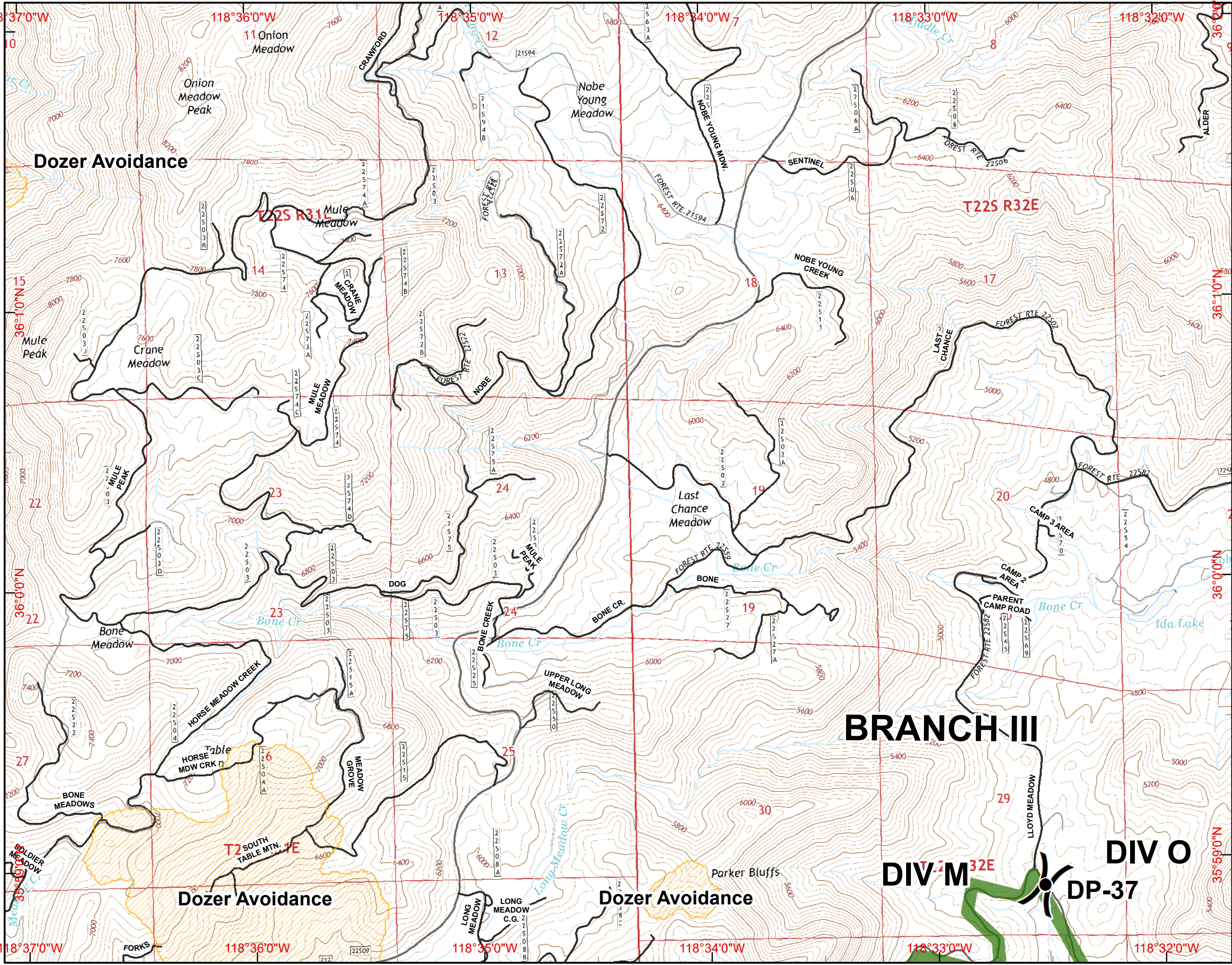
- Division
- Branch
- Camp
- Drop Point
- Fire Station
- Helibase
- Helispot
- Water Source
- Incident Command Post
- Mobile Weather Unit
- Repeater
- Mobile Retardant Base
- Dip Site
- Uncontrolled Fire Edge
- Completed Dozer Line
- Completed Line
- H - H Hand Line
- R - R Road as Completed Line
- Planned Fire Line
- Proposed Dozer Line
- Powerlines
- Dozer Avoidance
- Dozer Avoidance
- Lake Isabella
- Planning Lines**
- Primary
- Alternate North
- Alternate South

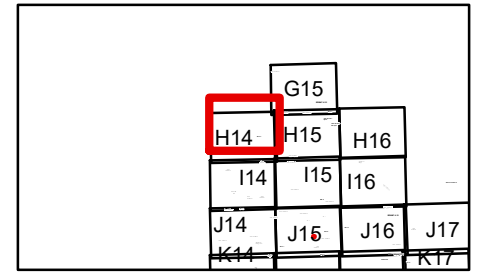




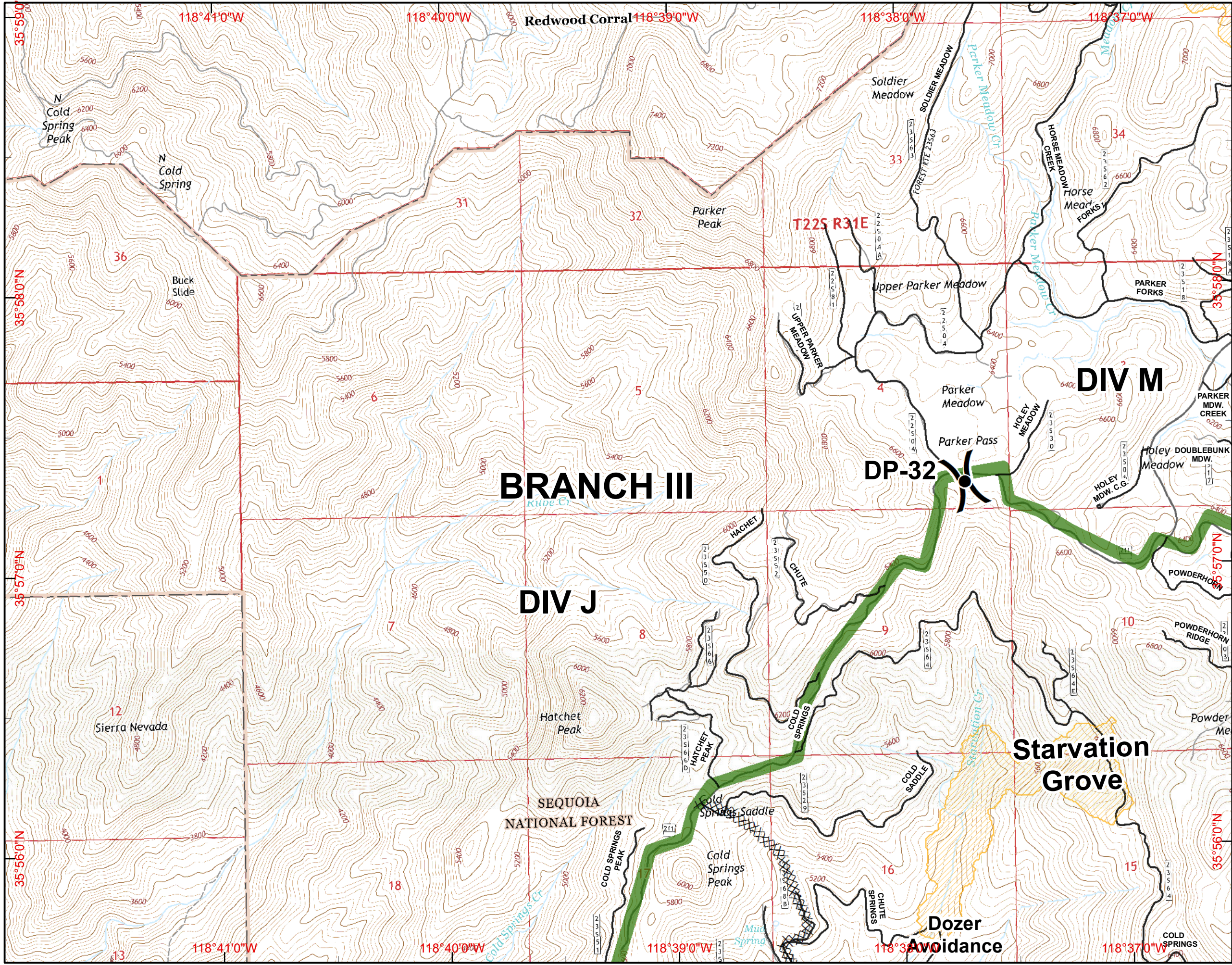


SCALE: 1:24,000 NAD83
 Created on Saturday Aug 27, 2016



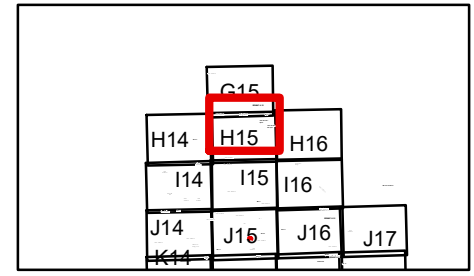


30 Miles



- () Division
- [] Branch
- ⊙ Camp
- Drop Point
- ⊕ Fire Station
- ⊕ Helibase
- Helispot
- ⊕ Water Source
- ⊕ Incident Command Post
- ⊕ Mobile Weather Unit
- ⊕ Repeater
- ⊕ Mobile Retardant Base
- ⊕ Dip Site
- ⊕ Uncontrolled Fire Edge
- ⊕ Completed Dozer Line
- ⊕ Completed Line
- H - H Hand Line
- R - R Road as Completed Line
- ⊕ Planned Fire Line
- ⊕ Proposed Dozer Line
- ⊕ Powerlines
- ⊕ Dozer Avoidance
- ⊕ Dozer Avoidance
- ⊕ Lake Isabella
- Planning Lines**
- ⊕ Primary
- ⊕ Alternate North
- ⊕ Alternate South

SCALE: 1:24,000 NAD83
 Created on Saturday Aug 27, 2016

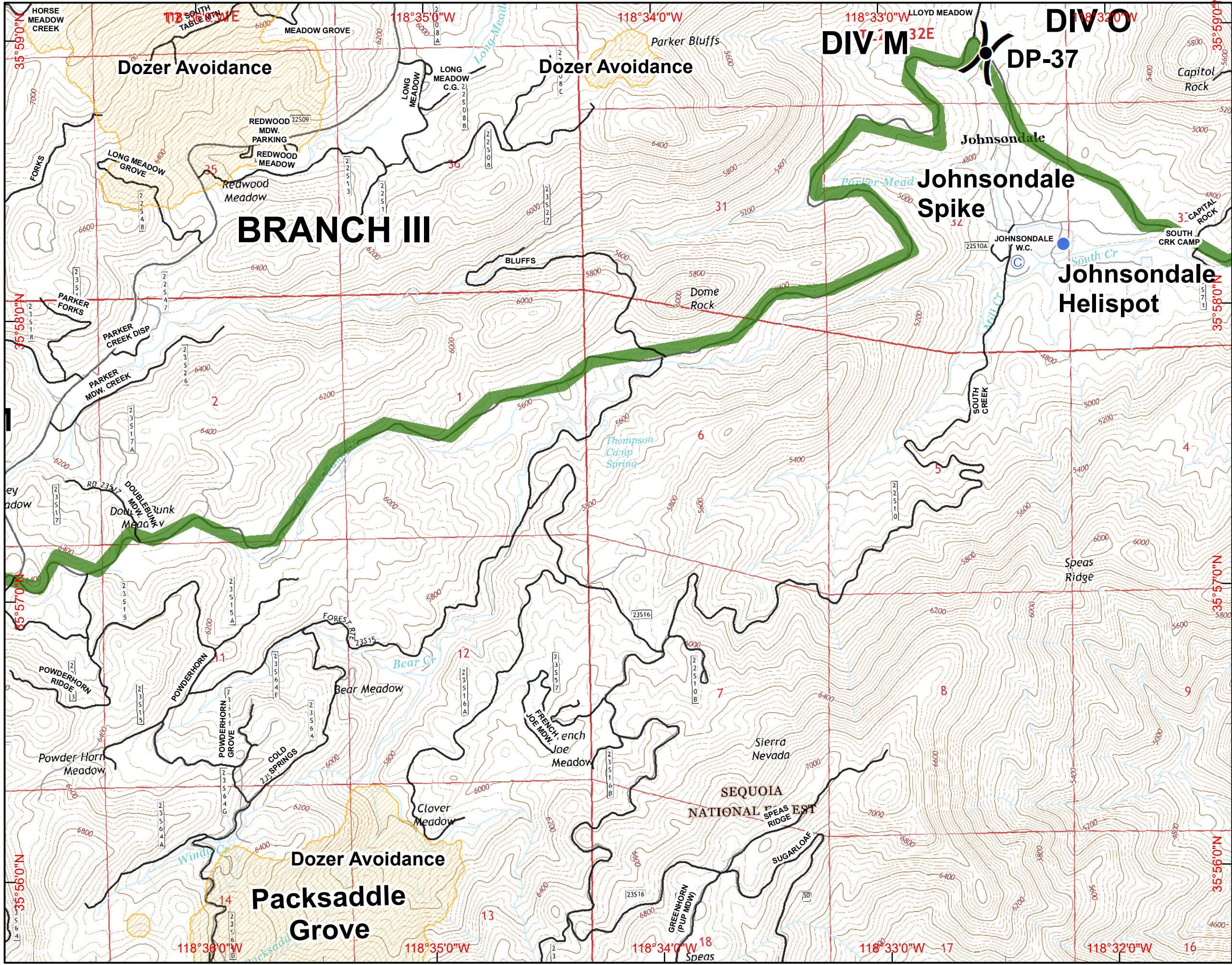


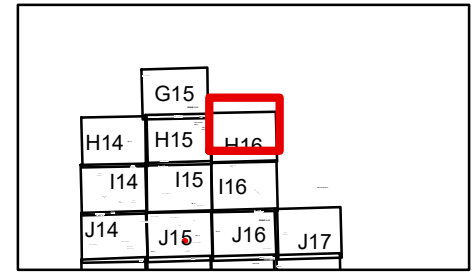
30 Miles

- Division
- Branch
- Camp
- Drop Point
- Fire Station
- Helibase
- Helispot
- Water Source
- Incident Command Post
- Mobile Weather Unit
- Repeater
- Mobile Retardant Base
- Dip Site
- Uncontrolled Fire Edge
- Completed Dozer Line
- Completed Line
- H - H Hand Line
- R - R Road as Completed Line
- Planned Fire Line
- Proposed Dozer Line
- Powerlines
- Dozer Avoidance
- Dozer Avoidance
- Lake Isabella
- Planning Lines**
- Primary
- Alternate North
- Alternate South



SCALE: 1:24,000 NAD83
 Created on Saturday Aug 27, 2016



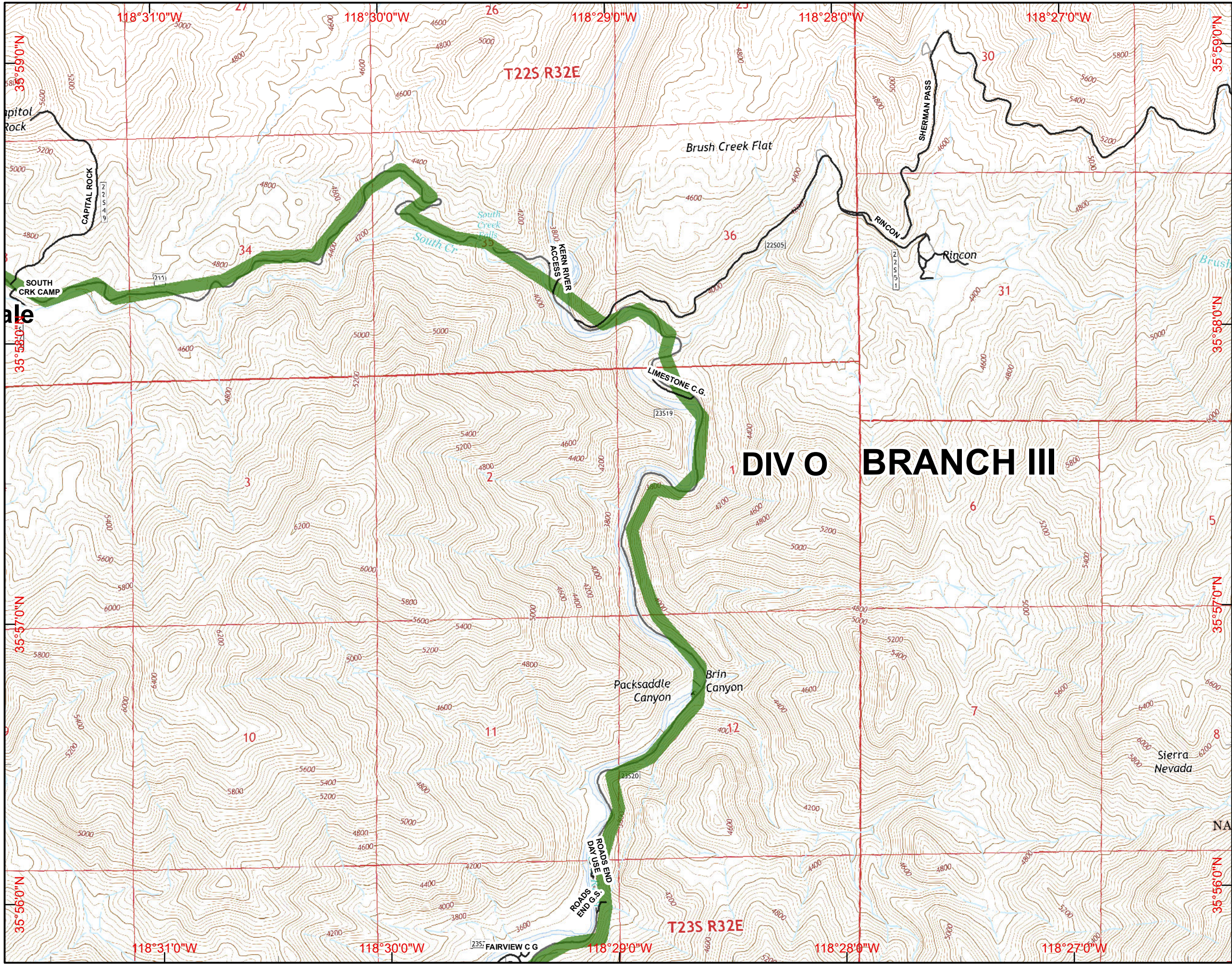


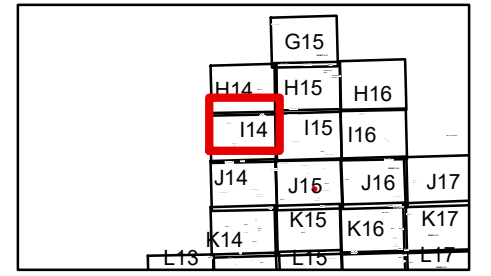
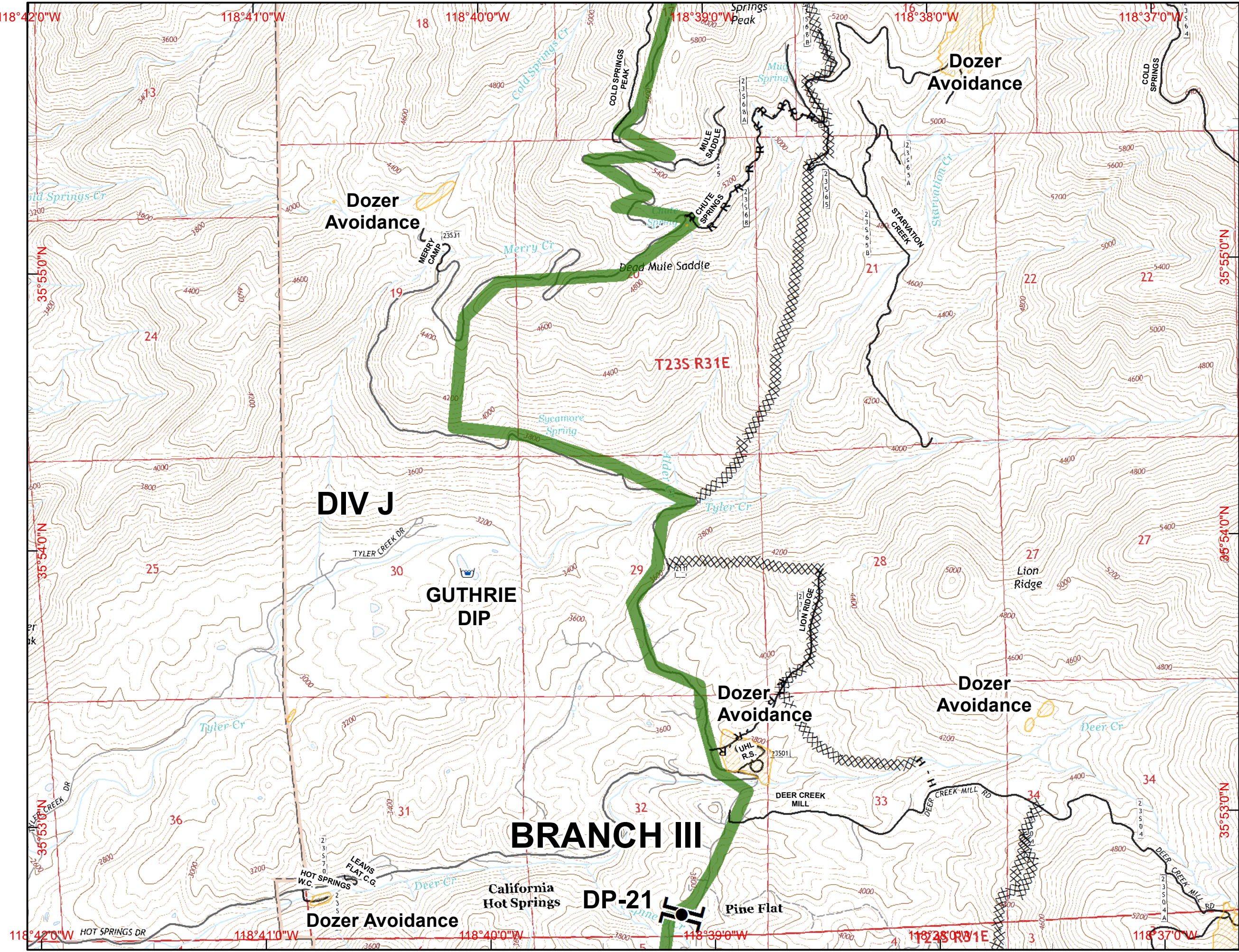
30 Miles

- Division
- Branch
- Camp
- Drop Point
- Fire Station
- Helibase
- Helispot
- Water Source
- Incident Command Post
- Mobile Weather Unit
- Repeater
- Mobile Retardant Base
- Dip Site
- Uncontrolled Fire Edge
- Completed Dozer Line
- Completed Line
- H - H Hand Line
- R - R Road as Completed Line
- Planned Fire Line
- Proposed Dozer Line
- Powerlines
- Dozer Avoidance
- Dozer Avoidance
- Lake Isabella
- Planning Lines**
- Primary
- Alternate North
- Alternate South



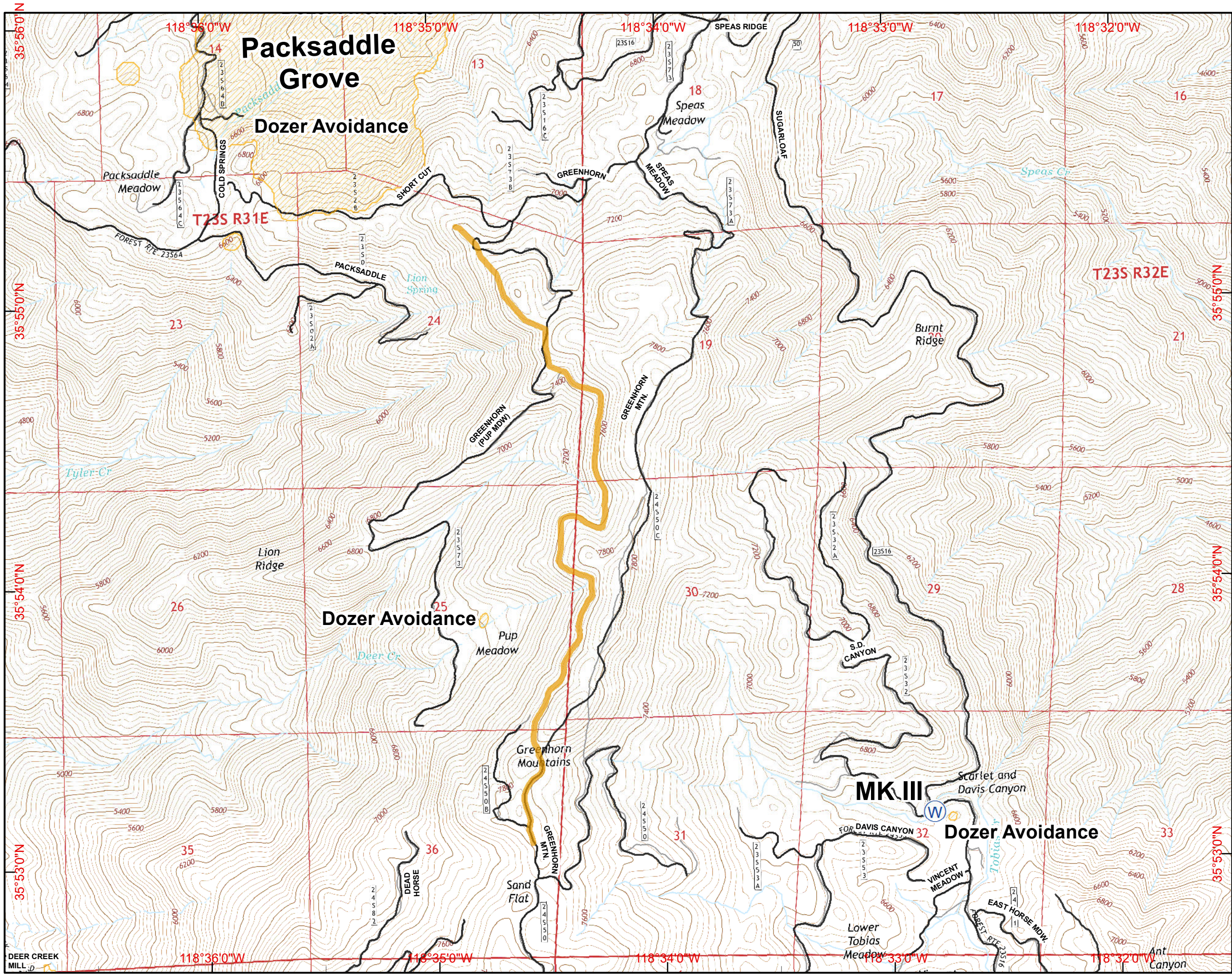
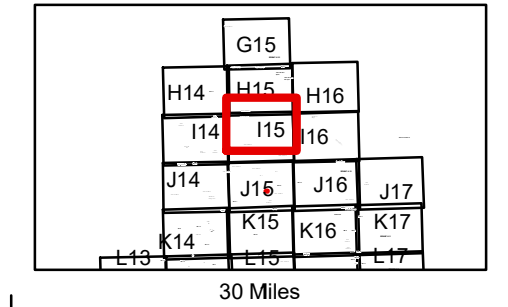
SCALE: 1:24,000 NAD83
 Created on Saturday Aug 27, 2016





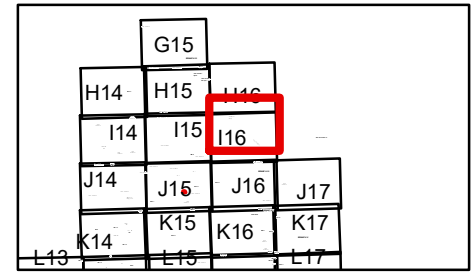
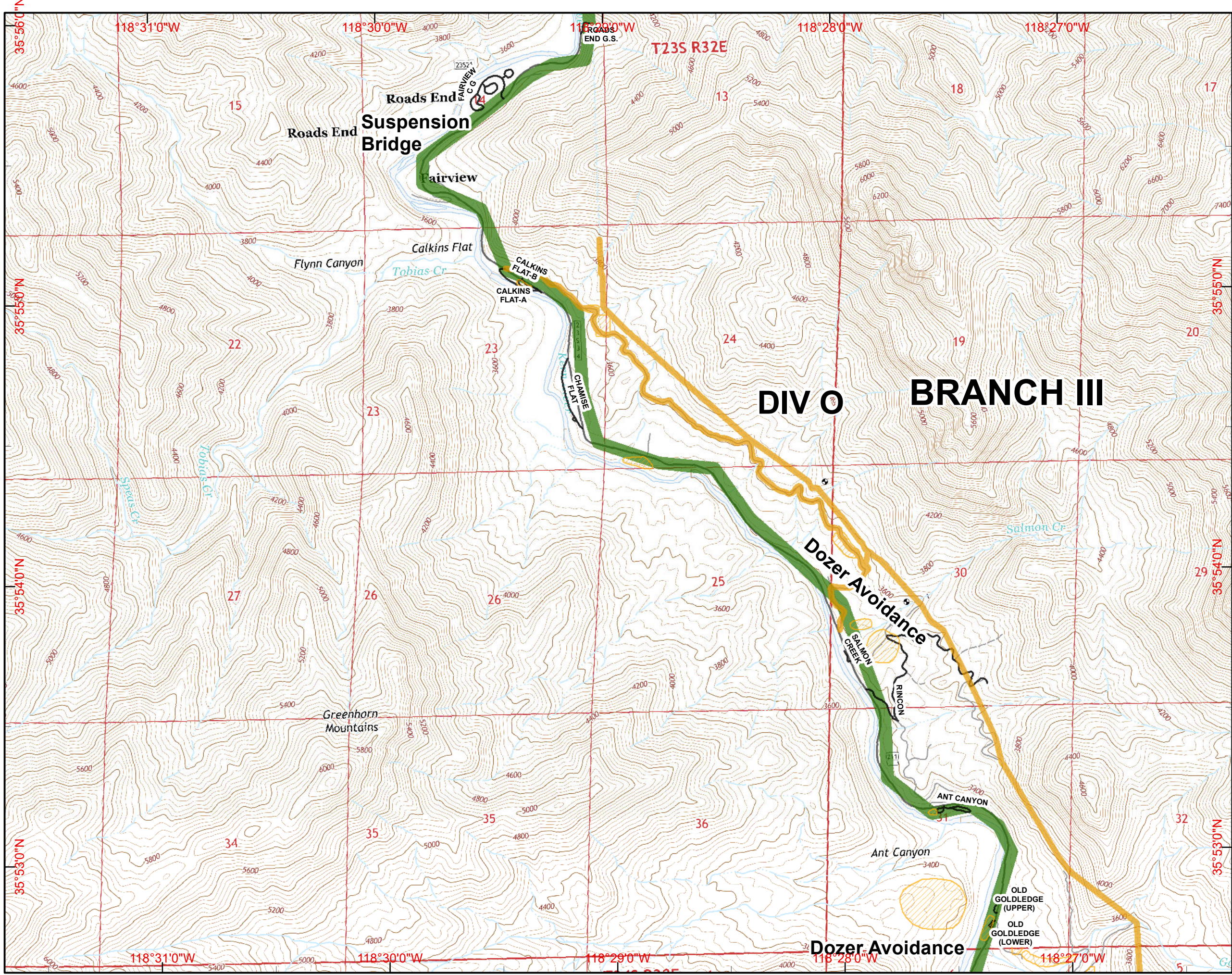
- () Division
- [] Branch
- ⊙ Camp
- Drop Point
- ⊕ Fire Station
- ⊕ Helibase
- ⊕ Helispot
- ⊕ Water Source
- ⊕ Incident Command Post
- ⊕ Mobile Weather Unit
- ⊕ Repeater
- ⊕ Mobile Retardant Base
- ⊕ Dip Site
- ⊕ Uncontrolled Fire Edge
- ⊕ Completed Dozer Line
- Completed Line
- H - H Hand Line
- R - R Road as Completed Line
- Planned Fire Line
- ⊕ Proposed Dozer Line
- Powerlines
- Dozer Avoidance
- Dozer Avoidance
- Lake Isabella
- Planning Lines**
- Primary
- Alternate North
- Alternate South

SCALE: 1:24,000 NAD83
 Created on Saturday Aug 27, 2016



- () Division
- [] Branch
- ⊙ Camp
- Drop Point
- ⊕ Fire Station
- ⊕ Helibase
- Helispot
- ⊕ Water Source
- ⊕ Incident Command Post
- ⊕ Mobile Weather Unit
- ⊕ Repeater
- ⊕ Mobile Retardant Base
- ⊕ Dip Site
- ⊕ Uncontrolled Fire Edge
- ⊕ Completed Dozer Line
- Completed Line
- H - H Hand Line
- R - R Road as Completed Line
- Planned Fire Line
- ⊕ Proposed Dozer Line
- Powerlines
- Dozer Avoidance
- Dozer Avoidance
- Lake Isabella
- Planning Lines**
- Primary
- Alternate North
- Alternate South

SCALE: 1:24,000 NAD83
 Created on Saturday Aug 27, 2016



30 Miles

- () Division
- [] Branch
- ⊙ Camp
- Drop Point
- ⓕ Fire Station
- Ⓜ Helibase
- Helispot
- Ⓜ Water Source
- ▣ Incident Command Post
- ☁ Mobile Weather Unit
- Ⓜ Repeater
- ⊕ Mobile Retardant Base
- Ⓜ Dip Site
- ▬ Uncontrolled Fire Edge
- ▬ Completed Dozer Line
- ▬ Completed Line
- H - H Hand Line
- R - R Road as Completed Line
- ▬ Planned Fire Line
- ⊗ Proposed Dozer Line
- ⚡ Powerlines
- ▬ Dozer Avoidance
- ▨ Dozer Avoidance
- ▭ Lake Isabella
- Planning Lines**
- ▬ Primary
- ▬ Alternate North
- ▬ Alternate South

SCALE: 1:24,000 NAD83
 Created on Saturday Aug 27, 2016

DIV O BRANCH III

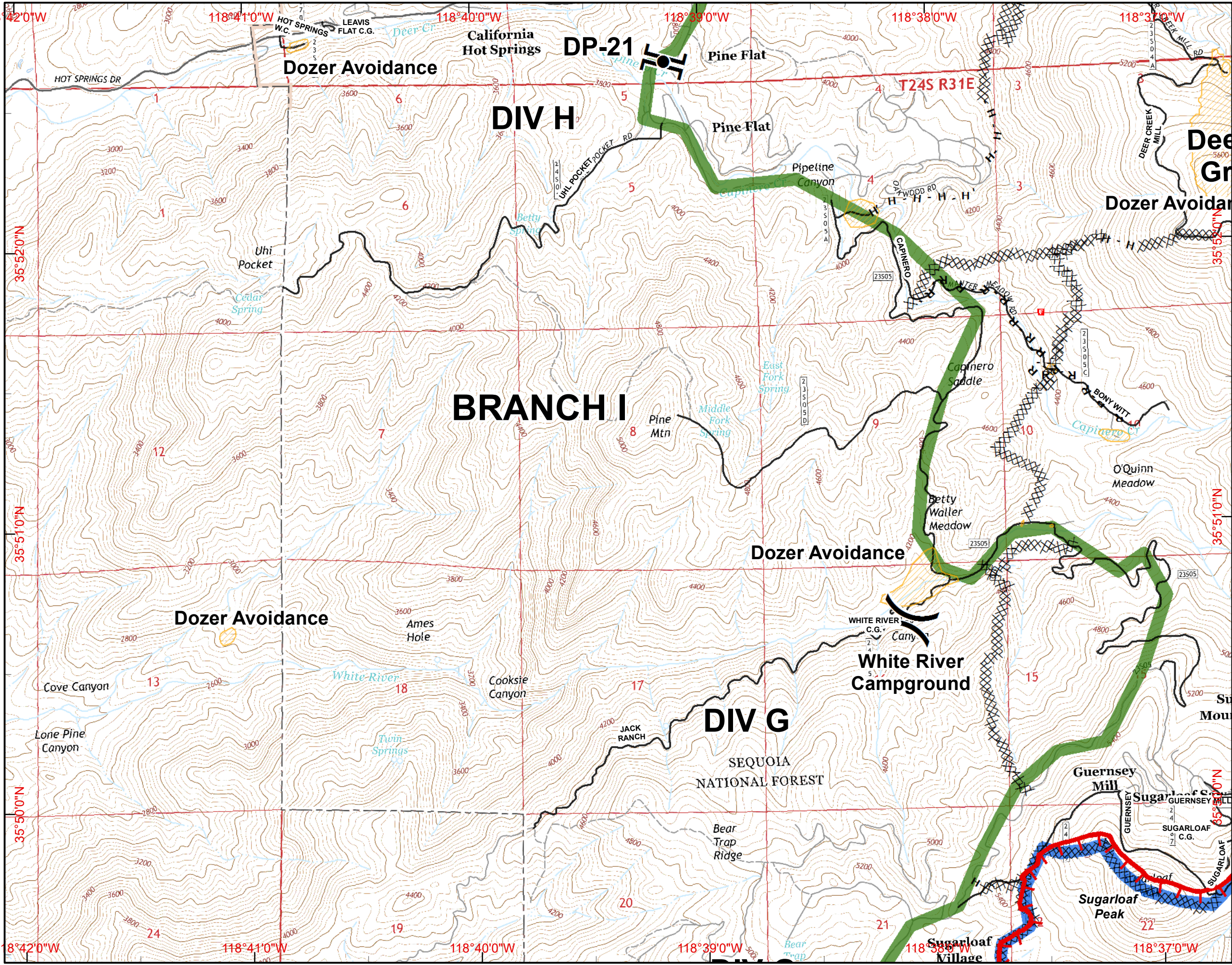
Dozer Avoidance

	H14	H15	H16	
	I14	I15	I16	
	J14	J15	J16	J17
	K14	K15	K16	K17
L13	L14	L15	L16	L17

30 Miles

- () Division
 - [] Branch
 - ⊙ Camp
 - Drop Point
 - ⊕ Fire Station
 - ⊕ Helibase
 - ⊕ Helispot
 - ⊕ Water Source
 - ⊕ Incident Command Post
 - ⊕ Mobile Weather Unit
 - ⊕ Repeater
 - ⊕ Mobile Retardant Base
 - ⊕ Dip Site
 - ⊕ Uncontrolled Fire Edge
 - ⊕ Completed Dozer Line
 - ⊕ Completed Line
 - H - H Hand Line
 - R - R Road as Completed Line
 - ⊕ Planned Fire Line
 - ⊕ Proposed Dozer Line
 - ⊕ Powerlines
 - ⊕ Dozer Avoidance
 - ⊕ Dozer Avoidance
 - ⊕ Lake Isabella
- Planning Lines**
- ⊕ Primary
 - ⊕ Alternate North
 - ⊕ Alternate South

SCALE: 1:24,000 NAD83
 Created on Saturday Aug 27, 2016

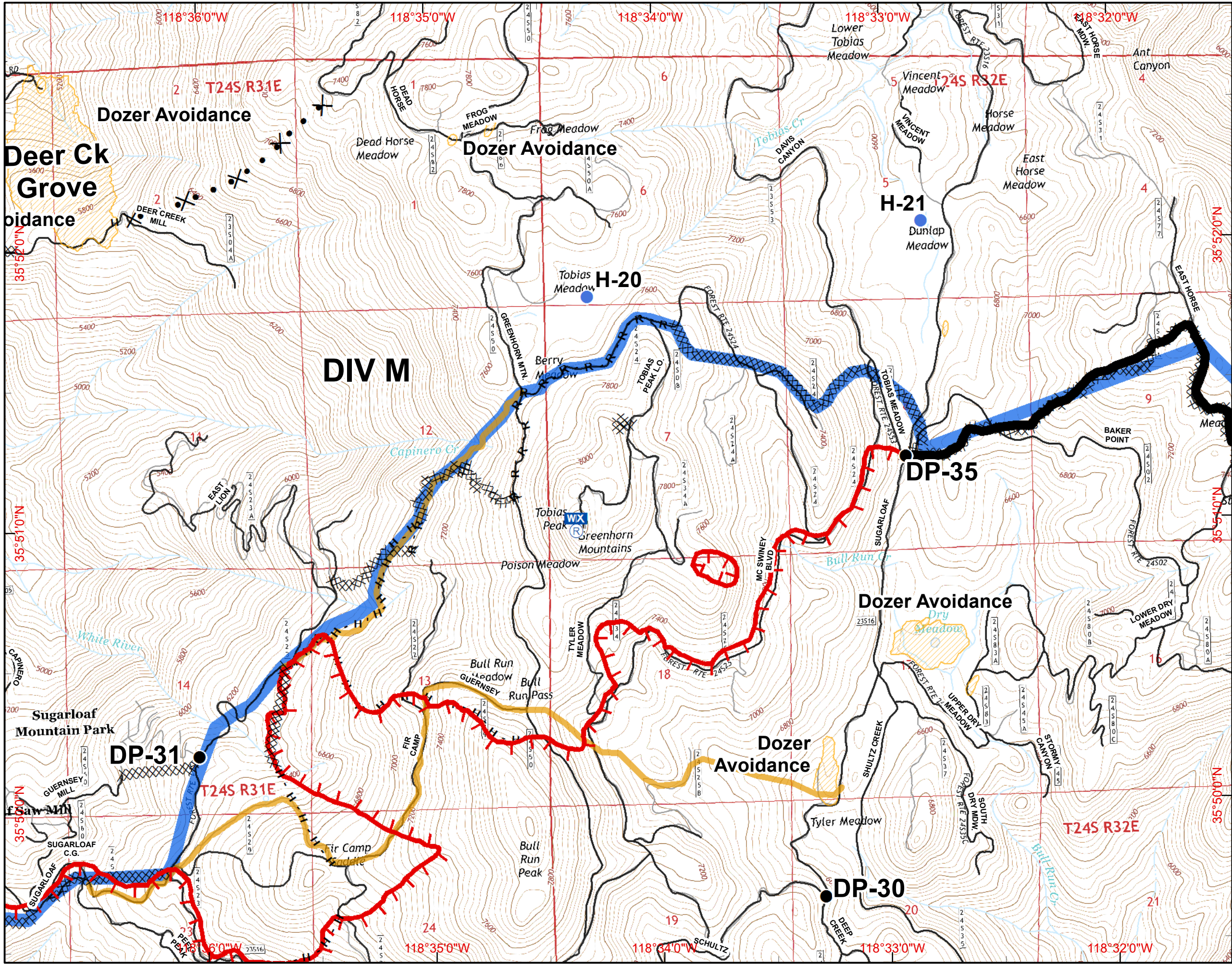


H14	H15	H16	
I14	I15	I16	
J14	J15	J16	J17
K14	K15	K16	K17
L13	L14	L15	L16
M13			

30 Miles

- () Division
- [] Branch
- ⊙ Camp
- Drop Point
- ⊕ Fire Station
- ⊕ Helibase
- Helispot
- ⊕ Water Source
- ⊕ Incident Command Post
- ⊕ Mobile Weather Unit
- ⊕ Repeater
- ⊕ Mobile Retardant Base
- ⊕ Dip Site
- ⊕ Uncontrolled Fire Edge
- ⊕ Completed Dozer Line
- ⊕ Completed Line
- H - H Hand Line
- R - R Road as Completed Line
- ⊕ Planned Fire Line
- ⊕ Proposed Dozer Line
- ⊕ Powerlines
- ⊕ Dozer Avoidance
- ⊕ Dozer Avoidance
- ⊕ Lake Isabella
- Planning Lines**
- ⊕ Primary
- ⊕ Alternate North
- ⊕ Alternate South

SCALE: 1:24,000 NAD83
 Created on Saturday Aug 27, 2016



H14	H15	H16	
I14	I15	I16	
J14	J16	J16	J17
K14	K15	K16	K17
L13	L14	L15	L16
			L17

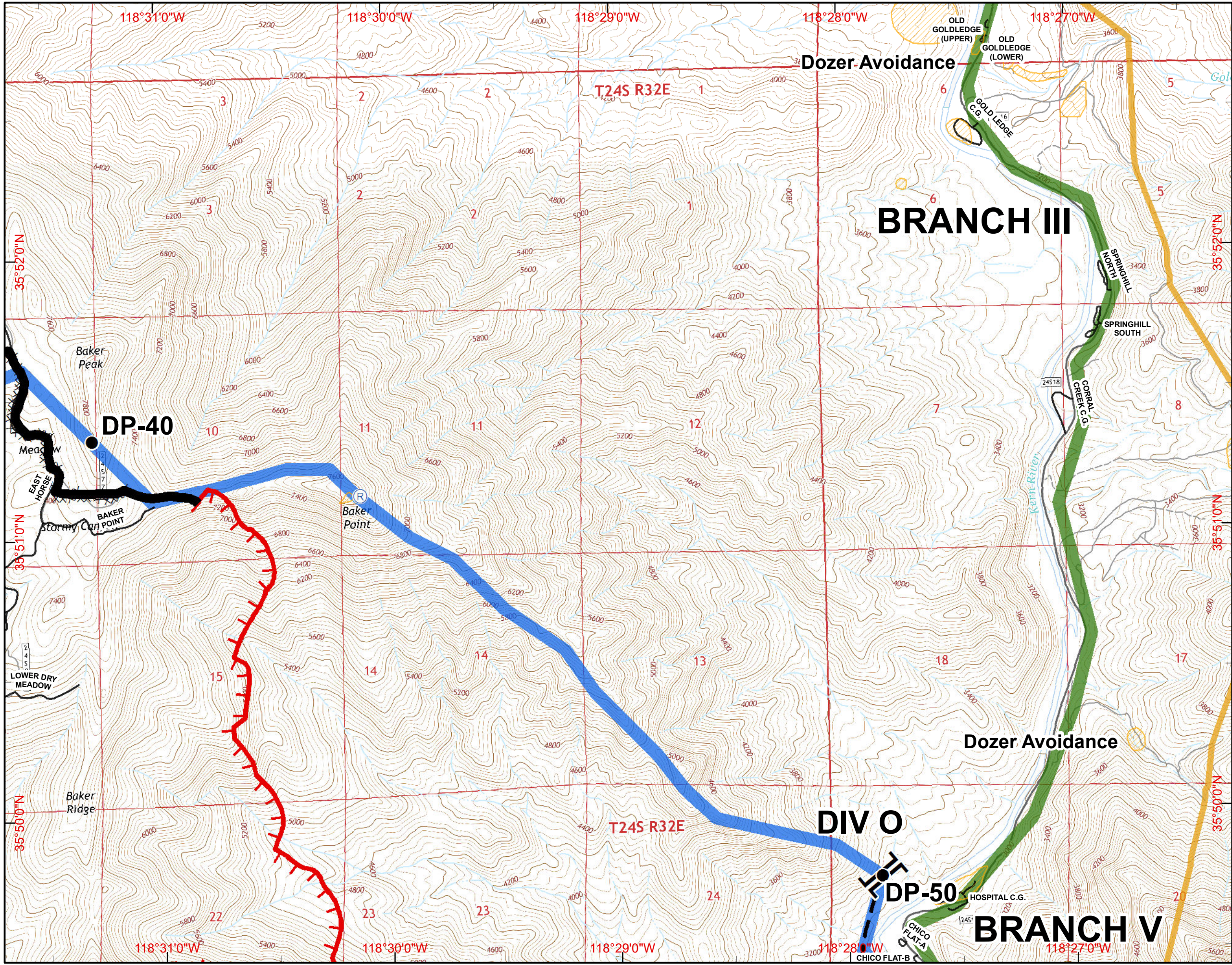
30 Miles

- () Division
- [] Branch
- ⊙ Camp
- Drop Point
- ⊕ Fire Station
- ⊕ Helibase
- Helispot
- ⊕ Water Source
- ⊕ Incident Command Post
- ⊕ Mobile Weather Unit
- ⊕ Repeater
- ⊕ Mobile Retardant Base
- ⊕ Dip Site
- ⊕ Uncontrolled Fire Edge
- ⊕ Completed Dozer Line
- Completed Line
- H - H Hand Line
- R - R Road as Completed Line
- Planned Fire Line
- ⊕ Proposed Dozer Line
- Powerlines
- Dozer Avoidance
- ▨ Dozer Avoidance
- ▨ Lake Isabella
- Planning Lines**
- Primary
- Alternate North
- Alternate South





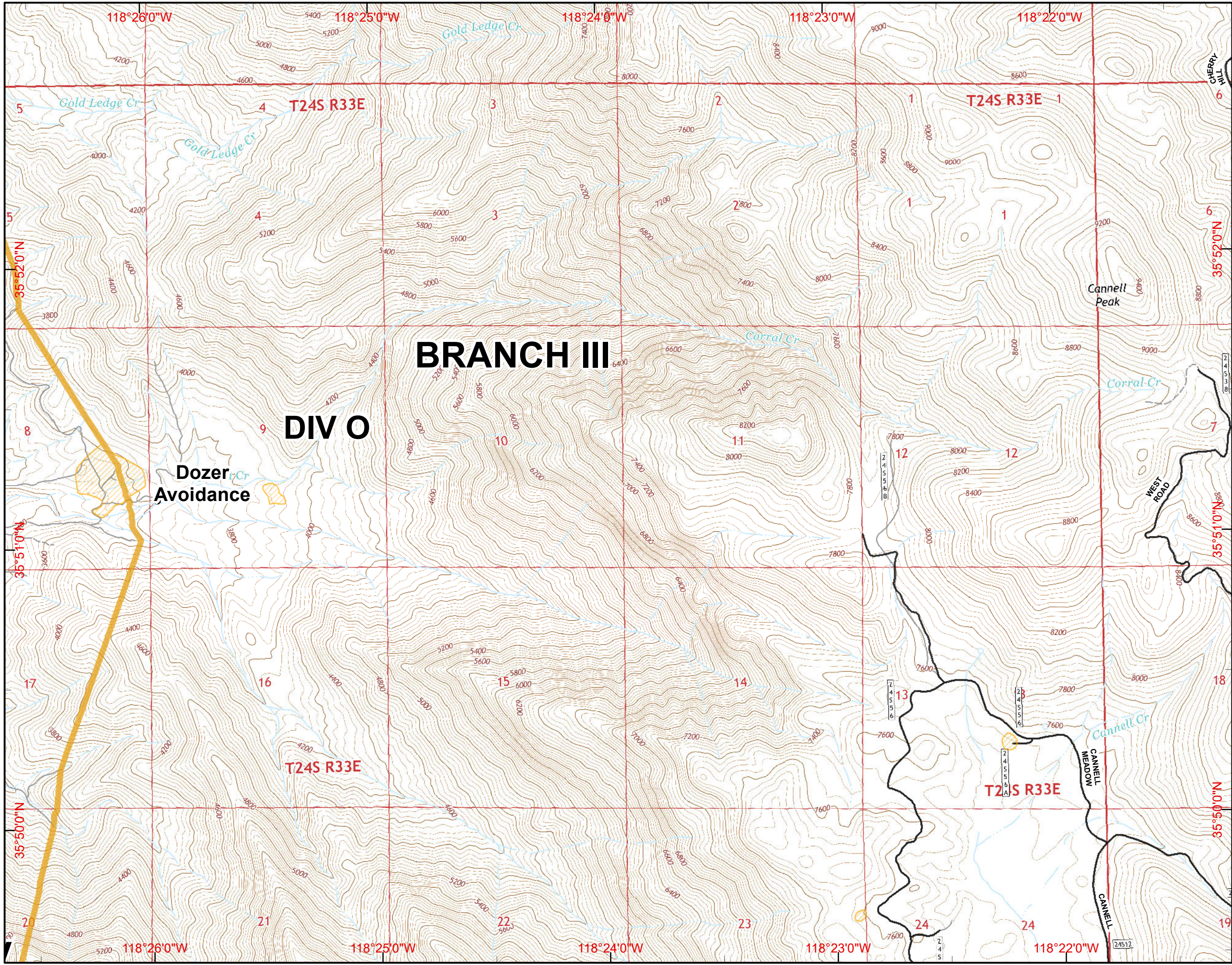

SCALE: 1:24,000 NAD83
 Created on Saturday Aug 27, 2016



IAP MAP
Cedar Incident
CA-SQF-002595
August 28, 2016 0600 hours
Page J17

H14	H15	H16	
I14	I15	I16	
J14	J15	J16	J17
K14	K15	K16	K17
L14	L15	L16	L17

30 Miles



- () Division
- [] Branch
- ⊙ Camp
- Drop Point
- ⊕ Fire Station
- ⊕ Helibase
- Helispot
- ⊕ Water Source
- ⊕ Incident Command Post
- ⊕ Mobile Weather Unit
- ⊕ Repeater
- ⊕ Mobile Retardant Base
- ⊕ Dip Site
- ⊕ Uncontrolled Fire Edge
- ⊕ Completed Dozer Line
- Completed Line
- H - H Hand Line
- R - R Road as Completed Line
- Planned Fire Line
- ⊕ Proposed Dozer Line
- Powerlines
- Dozer Avoidance
- ⊕ Dozer Avoidance
- ⊕ Lake Isabella
- Planning Lines**
- Primary
- Alternate North
- Alternate South







SCALE: 1:24,000 NAD83
 Created on Saturday Aug 27, 2016

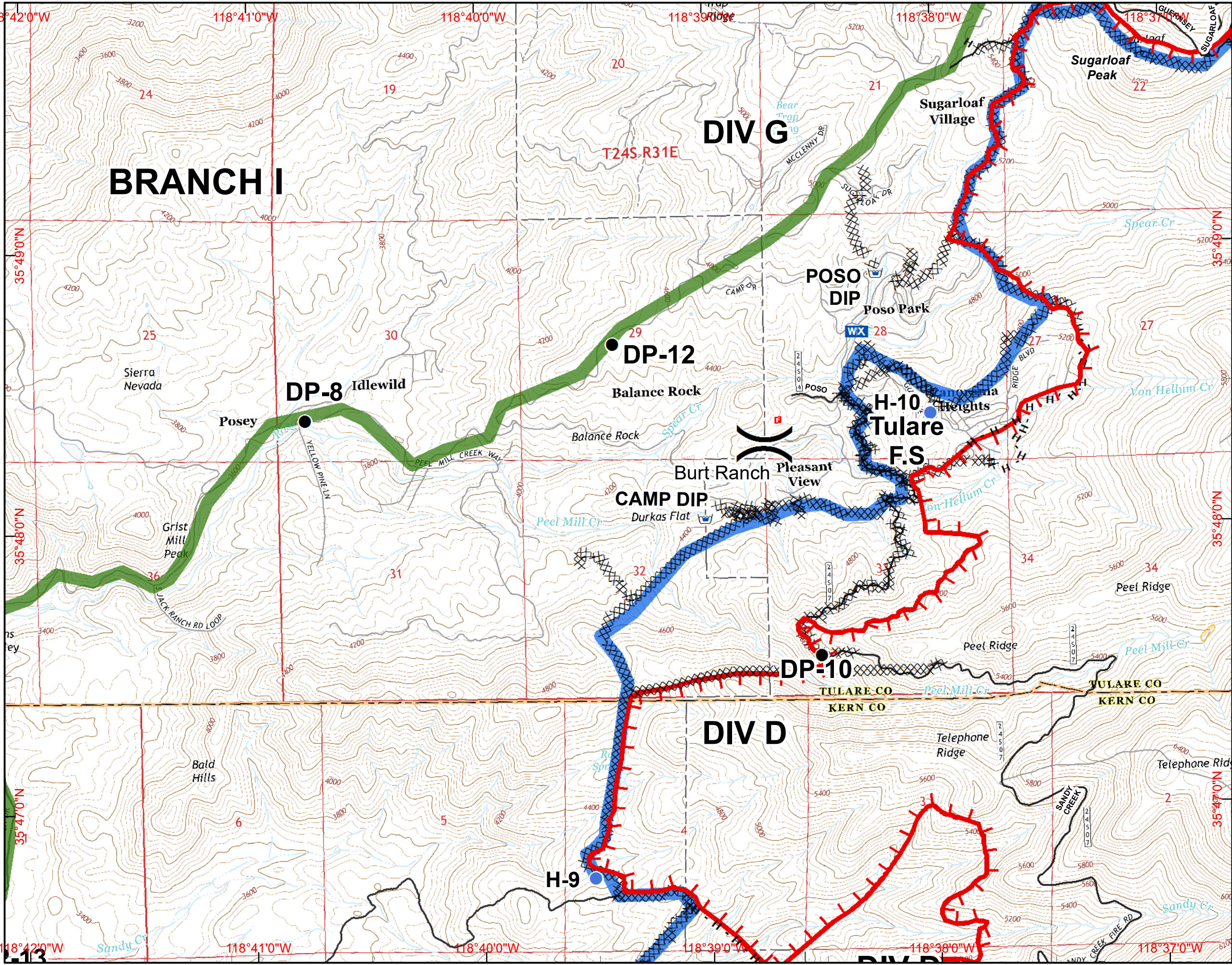
IAP MAP
Cedar Incident
CA-SQF-002595
August 28, 2016 0600 hours
Page K14

	I14	I15	I16	
	J14	J15	J16	J17
	K14	K15	K16	K17
L13	L14	L15	L16	L17
M13	M14	M15	M16	M17

30 Miles

- () Division
- [] Branch
- ⊙ Camp
- Drop Point
- ⊕ Fire Station
- ⊕ Helibase
- Helispot
- ⊕ Water Source
- ⊕ Incident Command Post
- WX Mobile Weather Unit
- ⊕ Repeater
- ⊕ Mobile Retardant Base
- ⊕ Dip Site
- Uncontrolled Fire Edge
- XXXXX Completed Dozer Line
- Completed Line
- H - H Hand Line
- R - R Road as Completed Line
- Planned Fire Line
- ⊗ Proposed Dozer Line
- ☆ Powerlines
- Dozer Avoidance
- Dozer Avoidance
- ⊕ Lake Isabella
- Planning Lines**
- Primary
- Alternate North
- Alternate South

SCALE: 1:24,000 NAD83
 Created on Saturday Aug 27, 2016



IAP MAP

Cedar Incident

CA-SQF-002595

August 28, 2016 0600 hours

Page K15

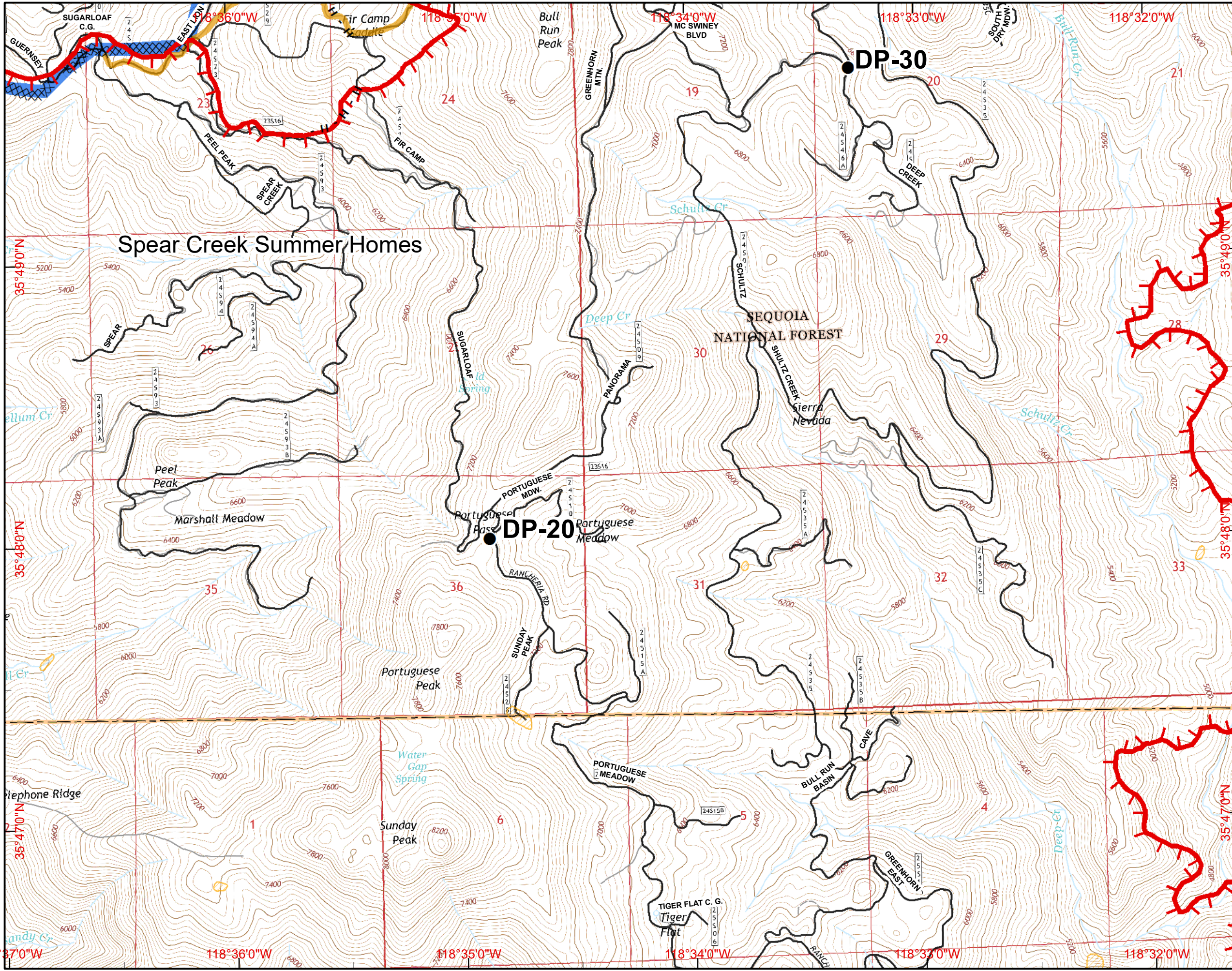
	I14	I15	I16	
J14		J15	J16	J17
K14		K15	K16	K17
L13	L14	L15	L16	L17
M13	M14	M15	M16	M17

30 Miles

- Division
 - Branch
 - Camp
 - Drop Point
 - Fire Station
 - Helibase
 - Helispot
 - Water Source
 - Incident Command Post
 - Mobile Weather Unit
 - Repeater
 - Mobile Retardant Base
 - Dip Site
 - Uncontrolled Fire Edge
 - Completed Dozer Line
 - Completed Line
 - H - H Hand Line
 - R - R Road as Completed Line
 - Planned Fire Line
 - Proposed Dozer Line
 - Powerlines
 - Dozer Avoidance
 - Dozer Avoidance
 - Lake Isabella
- Planning Lines**
- Primary
 - Alternate North
 - Alternate South



SCALE: 1:24,000 NAD83
Created on Saturday Aug 27, 2016

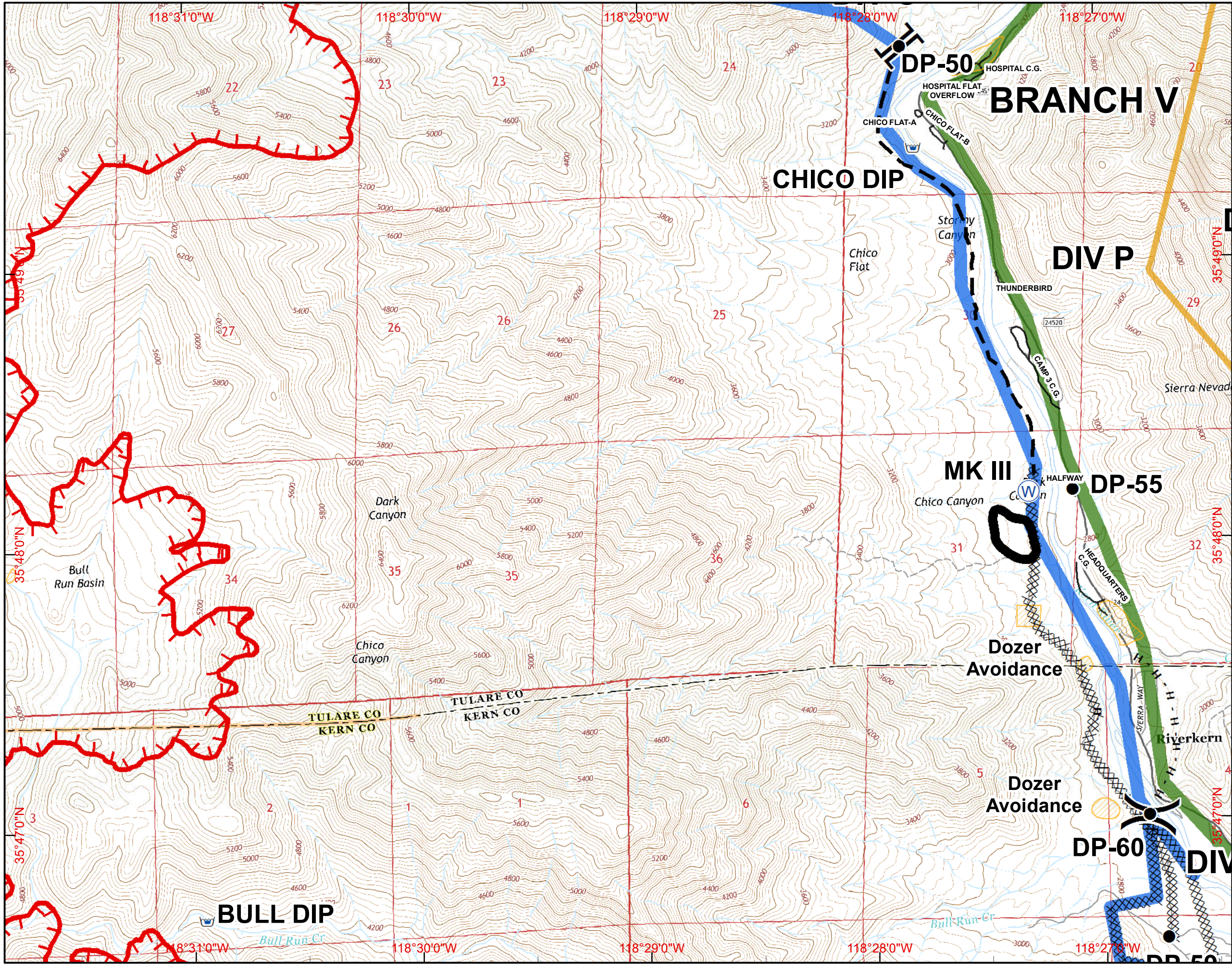


I14	I15	I16	
J14	J15	J16	J17
K14	K15	K16	K17
L13	L14	L15	L17
M13	M14	M15	M17

30 Miles

- () Division
- [] Branch
- ⊙ Camp
- Drop Point
- ⊕ Fire Station
- ⊕ Helibase
- Helispot
- ⊕ Water Source
- ⊕ Incident Command Post
- ⊕ Mobile Weather Unit
- ⊕ Repeater
- ⊕ Mobile Retardant Base
- ⊕ Dip Site
- ⊕ Uncontrolled Fire Edge
- ⊕ Completed Dozer Line
- Completed Line
- H - H Hand Line
- R - R Road as Completed Line
- Planned Fire Line
- ⊕ Proposed Dozer Line
- ⊕ Powerlines
- ⊕ Dozer Avoidance
- ⊕ Dozer Avoidance
- ⊕ Lake Isabella
- Planning Lines**
- Primary
- Alternate North
- Alternate South

SCALE: 1:24,000 NAD83
 Created on Saturday Aug 27, 2016



IAP MAP
Cedar Incident
CA-SQF-002595
August 28, 2016 0600 hours
Page K17

I14	I15	I16	
J14	J15	J16	J17
K14	K15	K16	K17
L14	L15	L16	L17
M14	M15	M16	M17

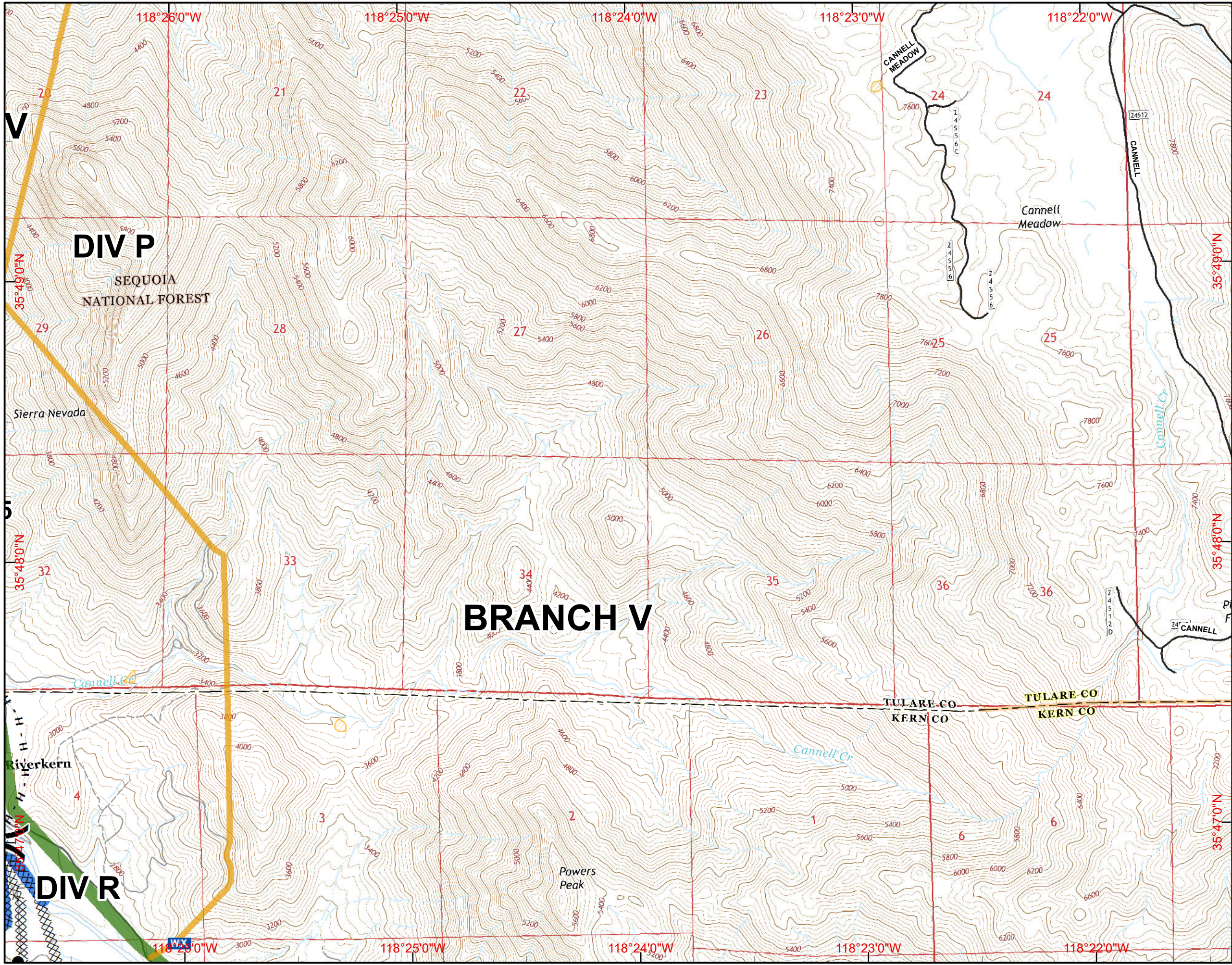
30 Miles

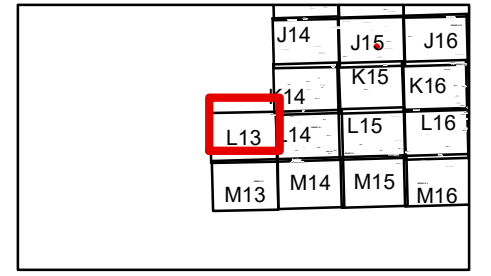
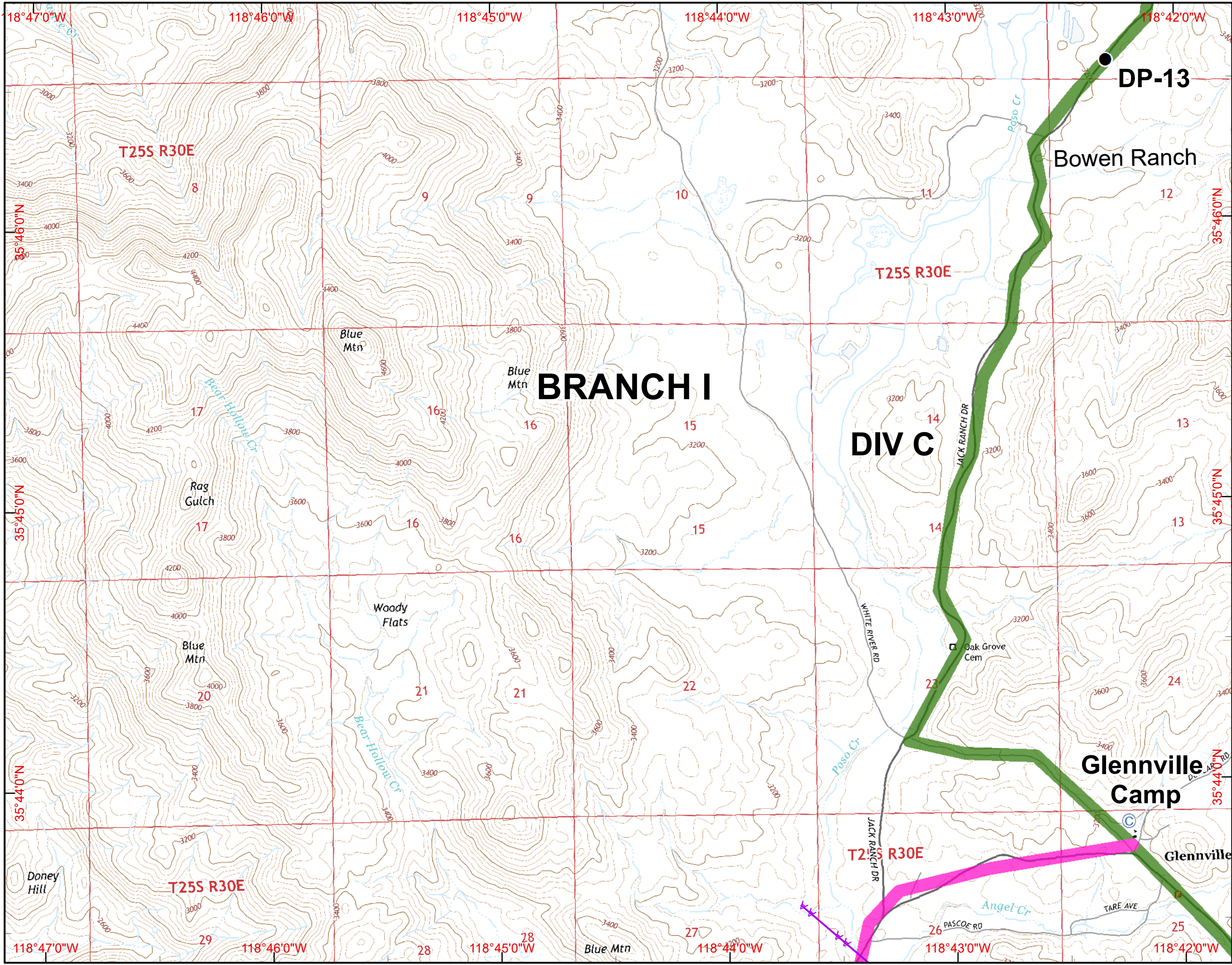
- Division
- Branch
- Camp
- Drop Point
- Fire Station
- Helibase
- Helispot
- Water Source
- Incident Command Post
- Mobile Weather Unit
- Repeater
- Mobile Retardant Base
- Dip Site
- Uncontrolled Fire Edge
- Completed Dozer Line
- Completed Line
- H - H Hand Line
- R - R Road as Completed Line
- Planned Fire Line
- Proposed Dozer Line
- Powerlines
- Dozer Avoidance
- Dozer Avoidance
- Lake Isabella
- Planning Lines**
- Primary
- Alternate North
- Alternate South






SCALE: 1:24,000 NAD83
 Created on Saturday Aug 27, 2016





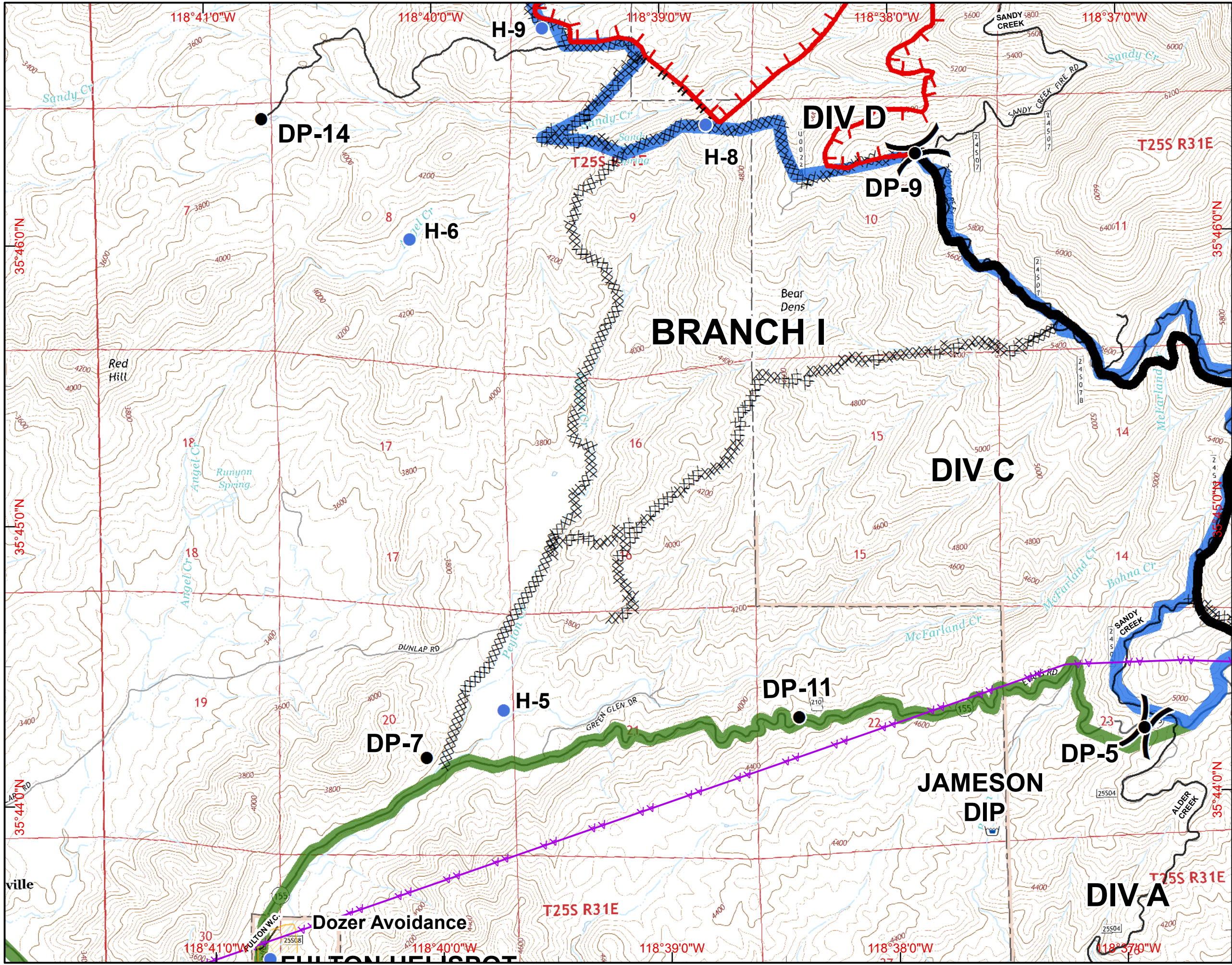
30 Miles

- Division
- Branch
- Camp
- Drop Point
- Fire Station
- Helibase
- Helispot
- Water Source
- Incident Command Post
- Mobile Weather Unit
- Repeater
- Mobile Retardant Base
- Dip Site
- Uncontrolled Fire Edge
- Completed Dozer Line
- Completed Line
- H - H Hand Line
- R - R Road as Completed Line
- Planned Fire Line
- Proposed Dozer Line
- Powerlines
- Dozer Avoidance
- Dozer Avoidance
- Lake Isabella
- Planning Lines**
- Primary
- Alternate North
- Alternate South

SCALE: 1:24,000 NAD83
 Created on Saturday Aug 27, 2016

	J14	J15	J16	J17
		K15	K16	K17
L13	L14	L15	L16	L17
M13	M14	M15	M16	M17

30 Miles



- () Division
- [] Branch
- ⊙ Camp
- Drop Point
- ⊕ Fire Station
- ⊕ Helibase
- Helispot
- ⊕ Water Source
- ⊕ Incident Command Post
- ⊕ Mobile Weather Unit
- ⊕ Repeater
- ⊕ Mobile Retardant Base
- ⊕ Dip Site
- ⊕ Uncontrolled Fire Edge
- ⊕ Completed Dozer Line
- Completed Line
- H - H Hand Line
- R - R Road as Completed Line
- Planned Fire Line
- ⊕ Proposed Dozer Line
- Powerlines
- Dozer Avoidance
- Dozer Avoidance
- Lake Isabella
- Planning Lines**
- Primary
- Alternate North
- Alternate South







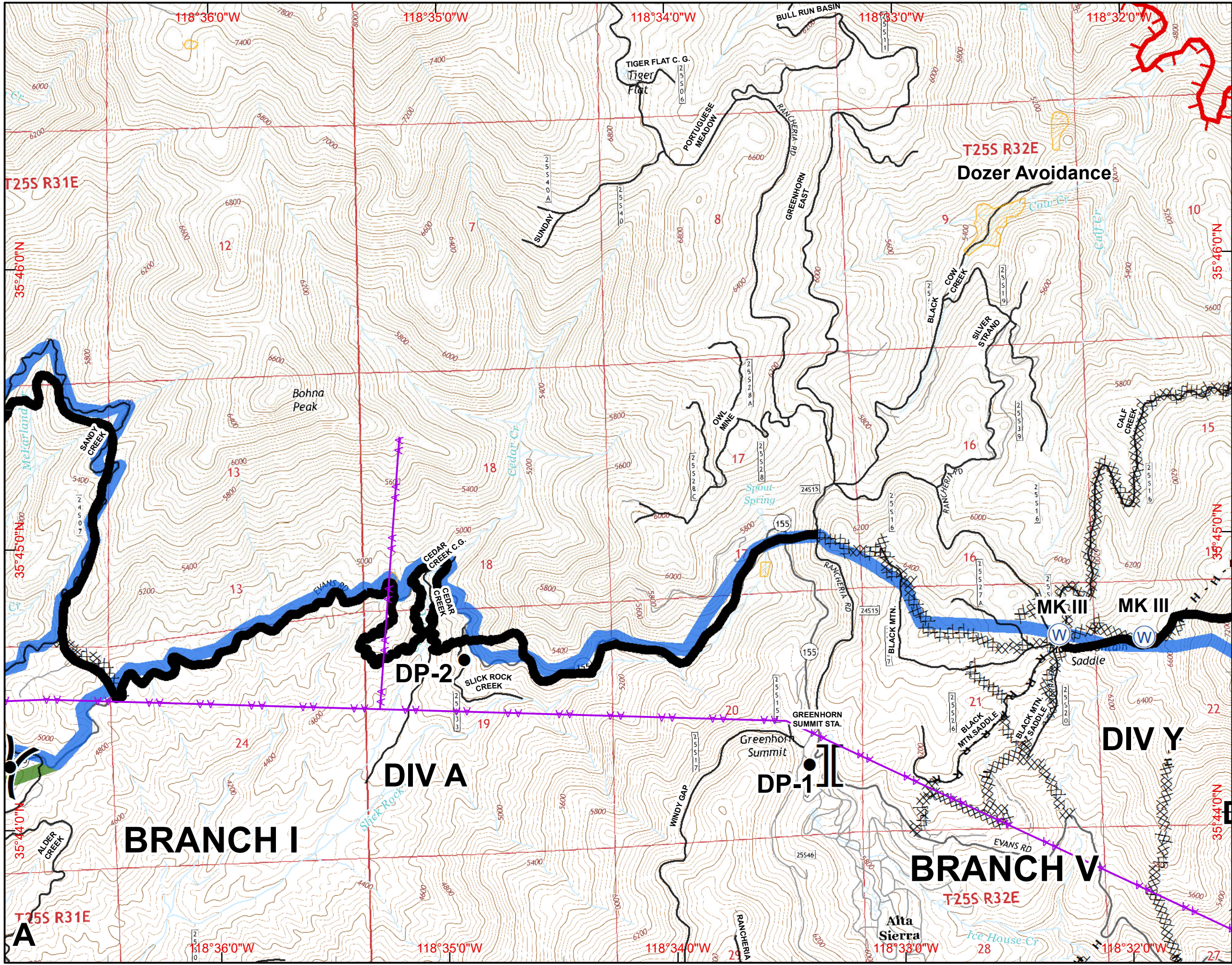
SCALE: 1:24,000 NAD83
 Created on Saturday Aug 27, 2016

J14	J15	J16	J17
K14	K15	K16	K17
L13	L14	L15	L16
M13	M14	M15	M16

30 Miles

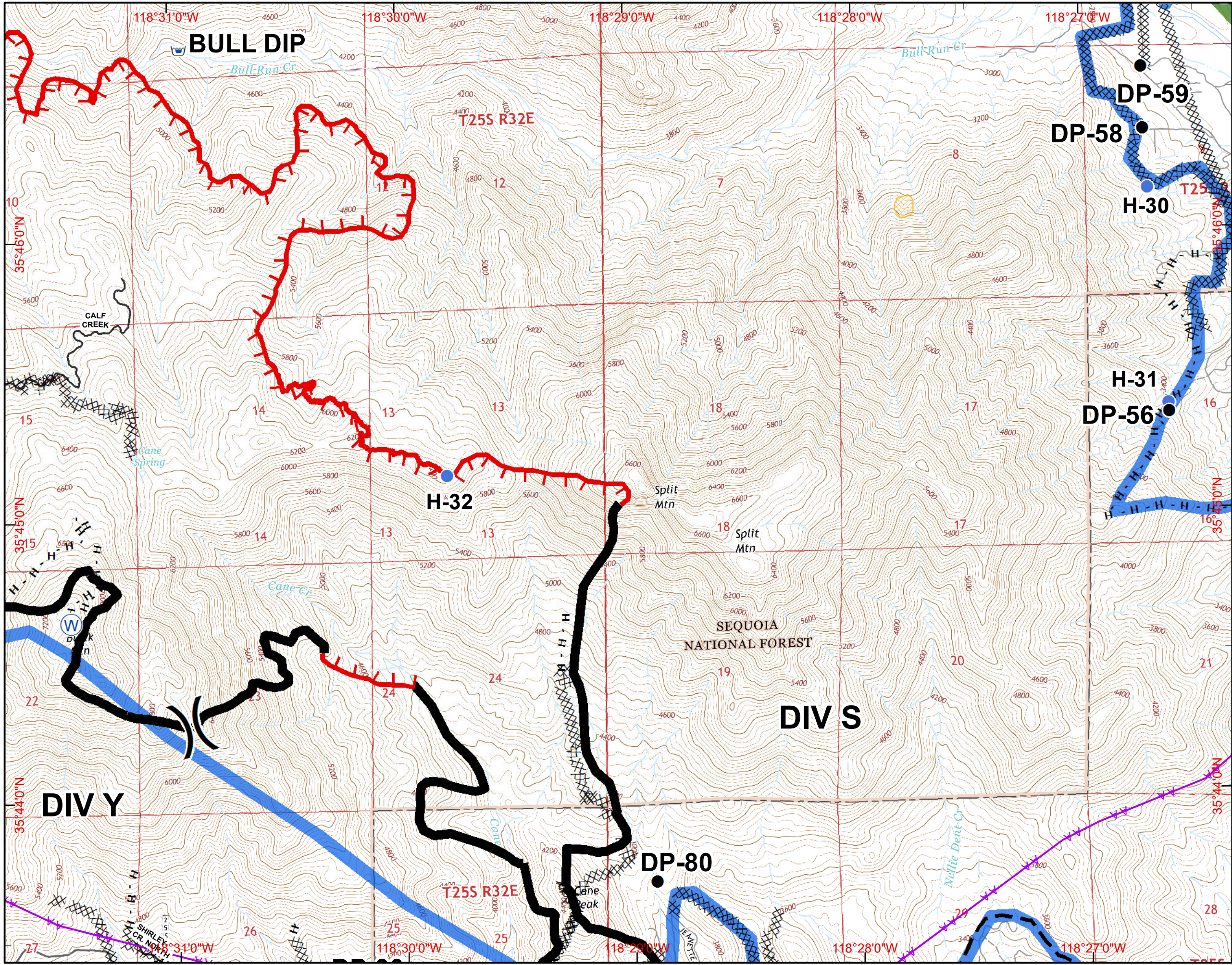
- () Division
- [] Branch
- ⊙ Camp
- Drop Point
- ⊕ Fire Station
- ⊕ Helibase
- Helispot
- ⊕ Water Source
- ⊕ Incident Command Post
- ⊕ Mobile Weather Unit
- ⊕ Repeater
- ⊕ Mobile Retardant Base
- ⊕ Dip Site
- ⊕ Uncontrolled Fire Edge
- ⊕ Completed Dozer Line
- Completed Line
- H - H Hand Line
- R - R Road as Completed Line
- ⊕ Planned Fire Line
- ⊕ Proposed Dozer Line
- ⊕ Powerlines
- ⊕ Dozer Avoidance
- ⊕ Dozer Avoidance
- ⊕ Lake Isabella
- Planning Lines**
- ⊕ Primary
- ⊕ Alternate North
- ⊕ Alternate South

SCALE: 1:24,000 NAD83
 Created on Saturday Aug 27, 2016



J14	J15	J16	J17
K14	K15	K16	K17
L13	L14	L15	L17
M13	M14	M15	M17

30 Miles



- () Division
- [] Branch
- ⊙ Camp
- Drop Point
- ⊕ Fire Station
- ⊕ Helibase
- Helispot
- ⊕ Water Source
- ⊕ Incident Command Post
- ⊕ Mobile Weather Unit
- ⊕ Repeater
- ⊕ Mobile Retardant Base
- ⊕ Dip Site
- Uncontrolled Fire Edge
- ⊗ Completed Dozer Line
- Completed Line
- H - H Hand Line
- R - R Road as Completed Line
- Planned Fire Line
- ⊗ Proposed Dozer Line
- Powerlines
- Dozer Avoidance
- Dozer Avoidance
- Lake Isabella
- Planning Lines**
- Primary
- Alternate North
- Alternate South

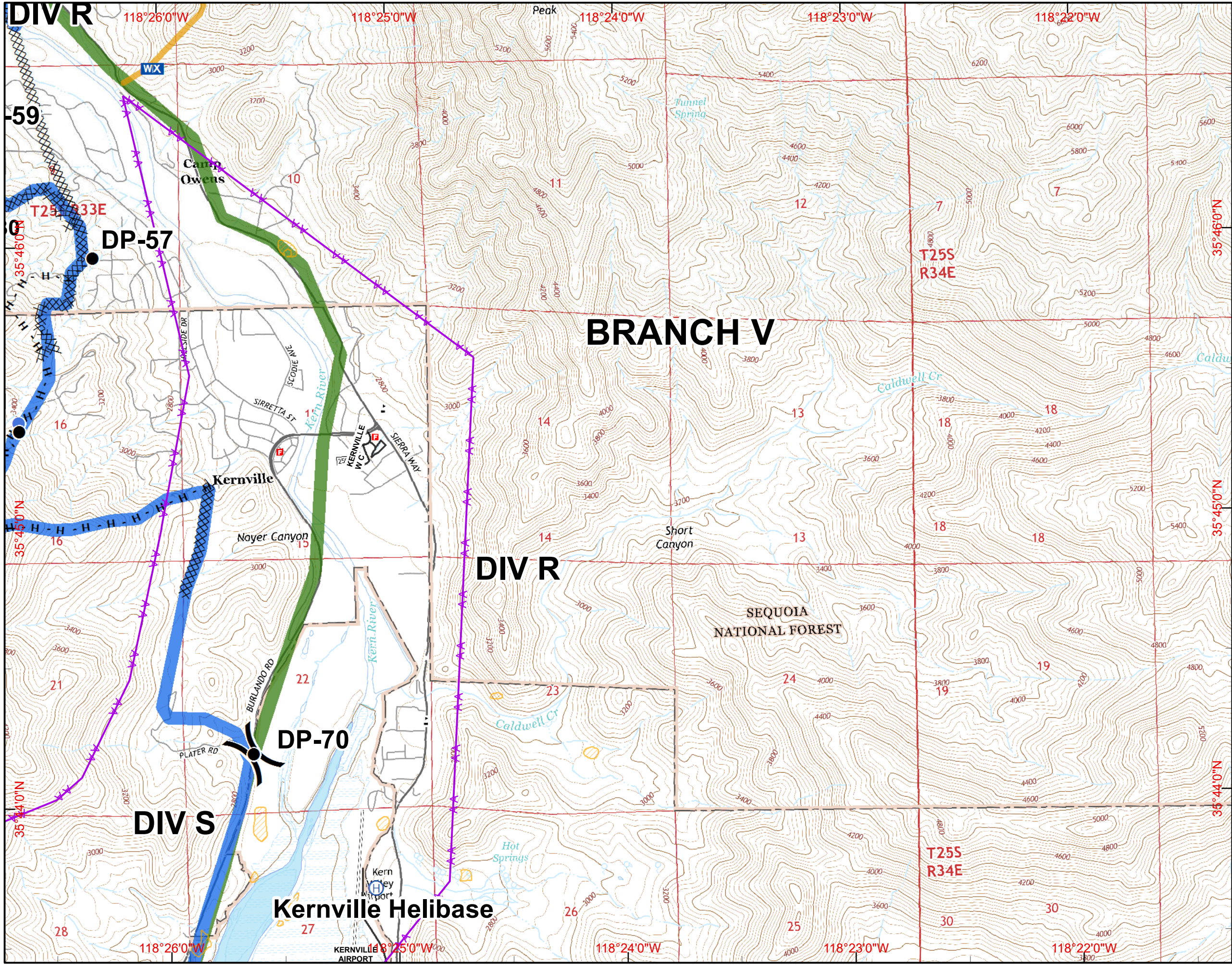
SCALE: 1:24,000 NAD83
 Created on Saturday Aug 27, 2016

J14	J15	J16	J17
K14	K15	K16	K17
L14	L15	L16	L17
M14	M15	M16	M17

30 Miles

- Division
 - Branch
 - Camp
 - Drop Point
 - Fire Station
 - Helibase
 - Helispot
 - Water Source
 - Incident Command Post
 - Mobile Weather Unit
 - Repeater
 - Mobile Retardant Base
 - Dip Site
 - Uncontrolled Fire Edge
 - Completed Dozer Line
 - Completed Line
 - H - H Hand Line
 - R - R Road as Completed Line
 - Planned Fire Line
 - Proposed Dozer Line
 - Powerlines
 - Dozer Avoidance
 - Dozer Avoidance
 - Lake Isabella
- Planning Lines**
- Primary
 - Alternate North
 - Alternate South

SCALE: 1:24,000 NAD83
 Created on Saturday Aug 27, 2016




IAP MAP
Cedar Incident
CA-SQF-002595
August 28, 2016 0600 hours
Page M13

	K14	K15	K16
L13	L14	L15	L16
M13	M14	M15	M16

30 Miles

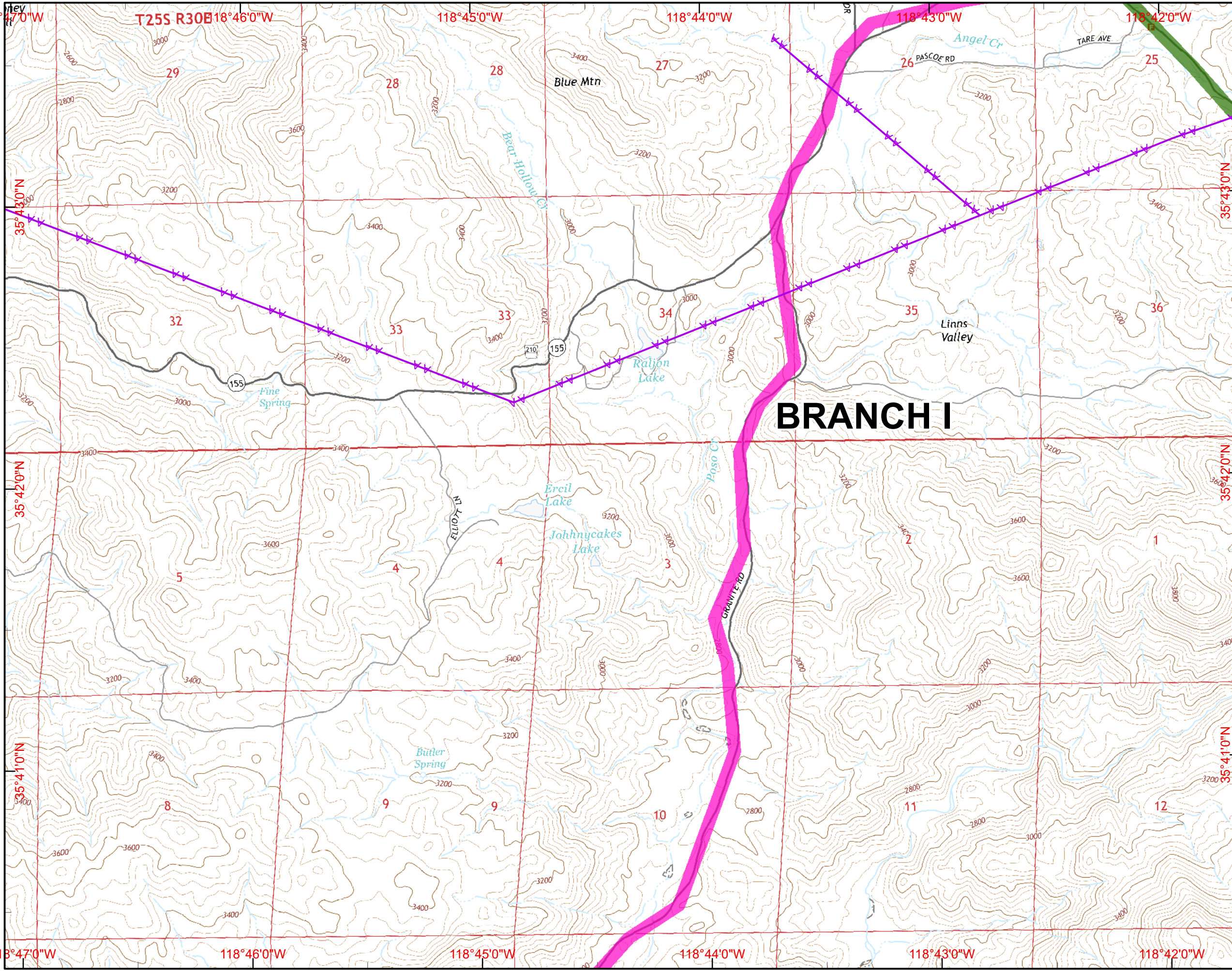
- Division
- Branch
- Camp
- Drop Point
- Fire Station
- Helibase
- Helispot
- Water Source
- Incident Command Post
- Mobile Weather Unit
- Repeater
- Mobile Retardant Base
- Dip Site
- Uncontrolled Fire Edge
- Completed Dozer Line
- Completed Line
- H - H Hand Line
- R - R Road as Completed Line
- Planned Fire Line
- Proposed Dozer Line
- Powerlines
- Dozer Avoidance
- Dozer Avoidance
- Lake Isabella
- Planning Lines**
- Primary
- Alternate North
- Alternate South



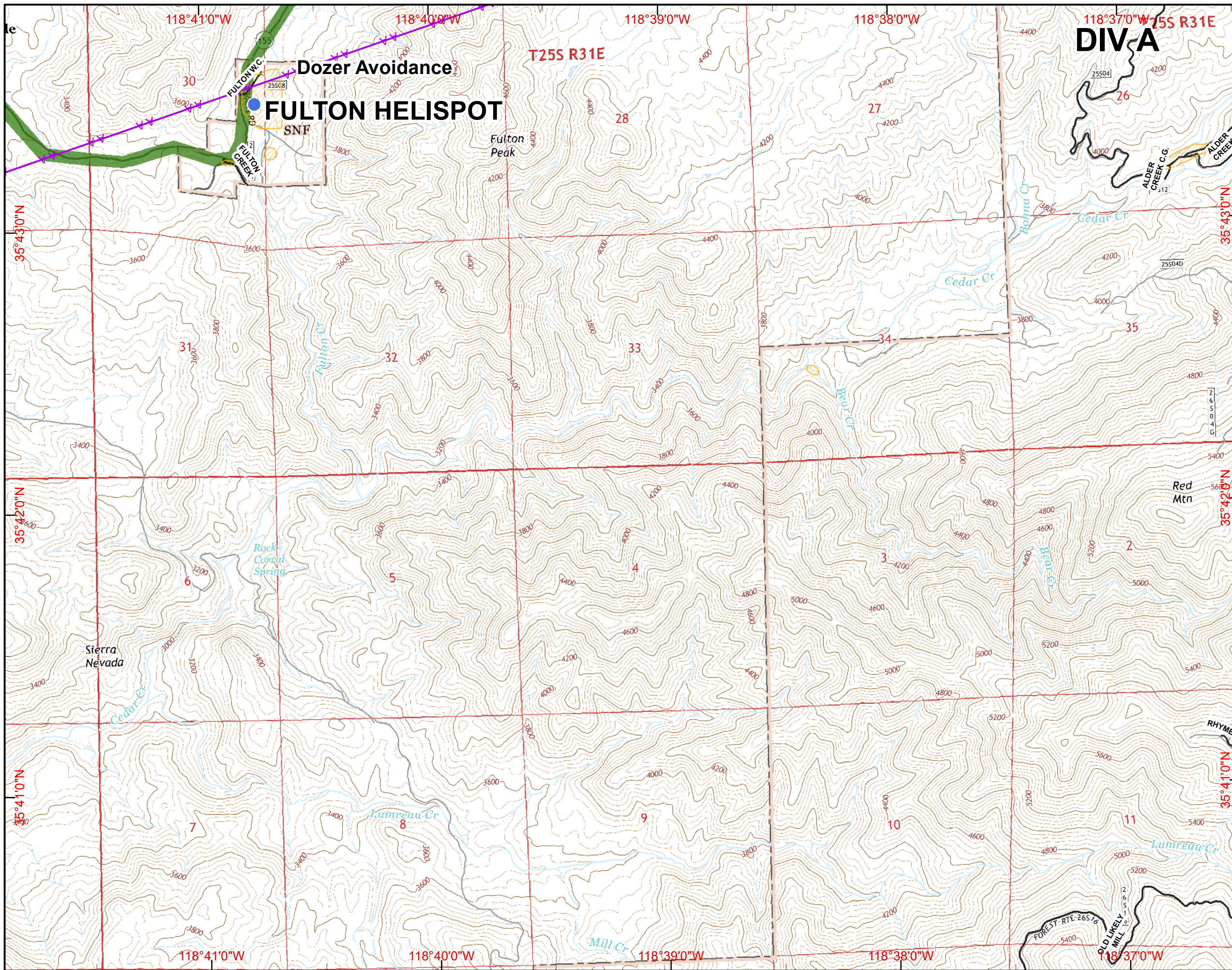




SCALE: 1:24,000 NAD83
 Created on Saturday Aug 27, 2016






BRANCH I



		K14	K15	K16	K17
L13	14	L15	L16	L17	
M13	M14	M15	M16	M17	

30 Miles

- () Division
- [] Branch
- ⊙ Camp
- Drop Point
- ⊕ Fire Station
- ⊕ Helibase
- Helispot
- ⊕ Water Source
- ⊕ Incident Command Post
- ⊕ Mobile Weather Unit
- ⊕ Repeater
- ⊕ Mobile Retardant Base
- ⊕ Dip Site
- ⊕ Uncontrolled Fire Edge
- ⊕ Completed Dozer Line
- Completed Line
- H - H Hand Line
- R - R Road as Completed Line
- Planned Fire Line
- ⊕ Proposed Dozer Line
- ☆ Powerlines
- Dozer Avoidance
- Dozer Avoidance
- Lake Isabella
- Planning Lines**
- Primary
- Alternate North
- Alternate South

SCALE: 1:24,000 NAD83
 Created on Saturday Aug 27, 2016

	K14	K15	K16	K17
L13	L14	L15	L16	L17
M13	M14	M15	M16	M17

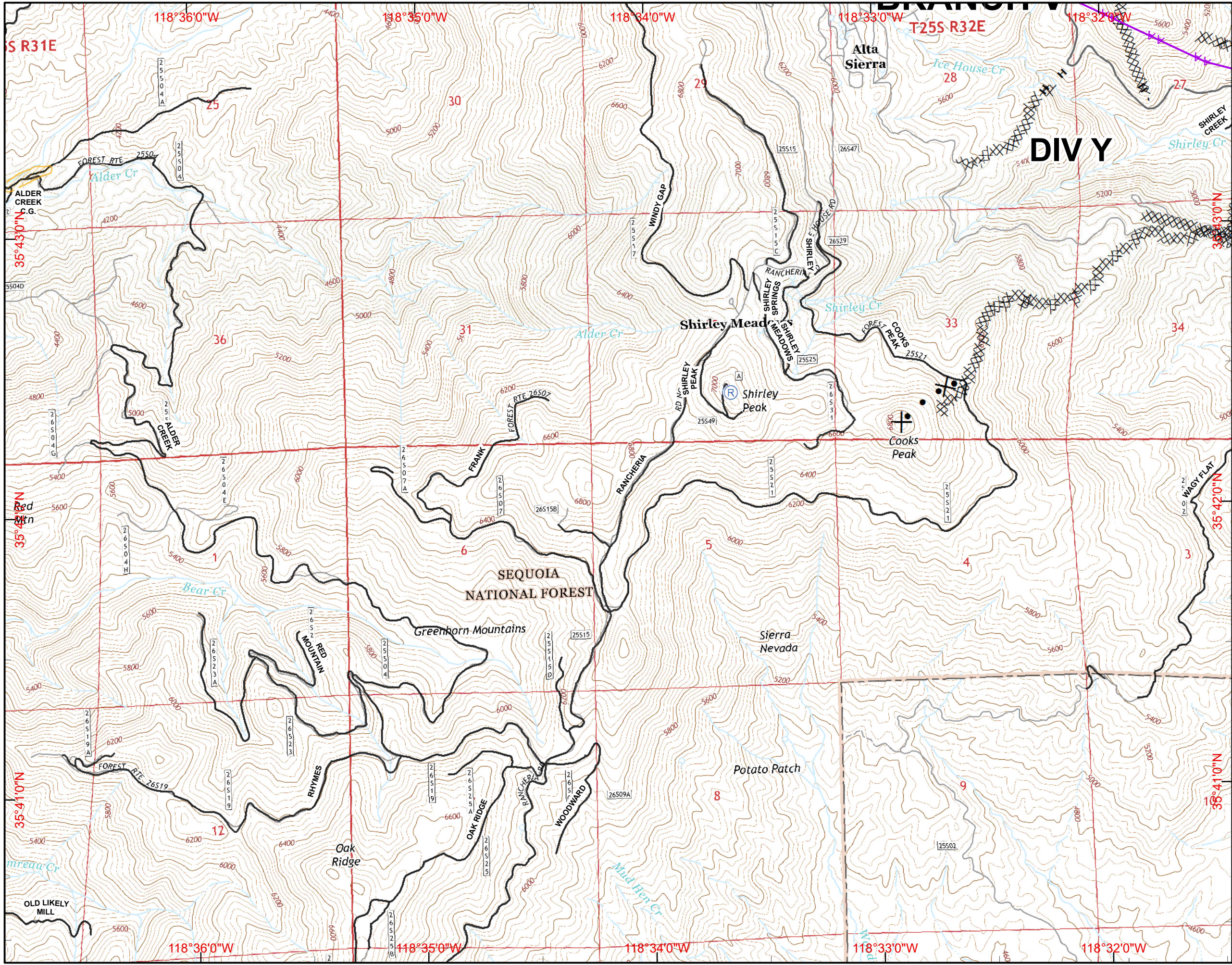
30 Miles

- Division
- Branch
- Camp
- Drop Point
- Fire Station
- Helibase
- Helispot
- Water Source
- Incident Command Post
- Mobile Weather Unit
- Repeater
- Mobile Retardant Base
- Dip Site
- Uncontrolled Fire Edge
- Completed Dozer Line
- Completed Line
- H - H Hand Line
- R - R Road as Completed Line
- Planned Fire Line
- Proposed Dozer Line
- Powerlines
- Dozer Avoidance
- Dozer Avoidance
- Lake Isabella
- Planning Lines**
- Primary
- Alternate North
- Alternate South



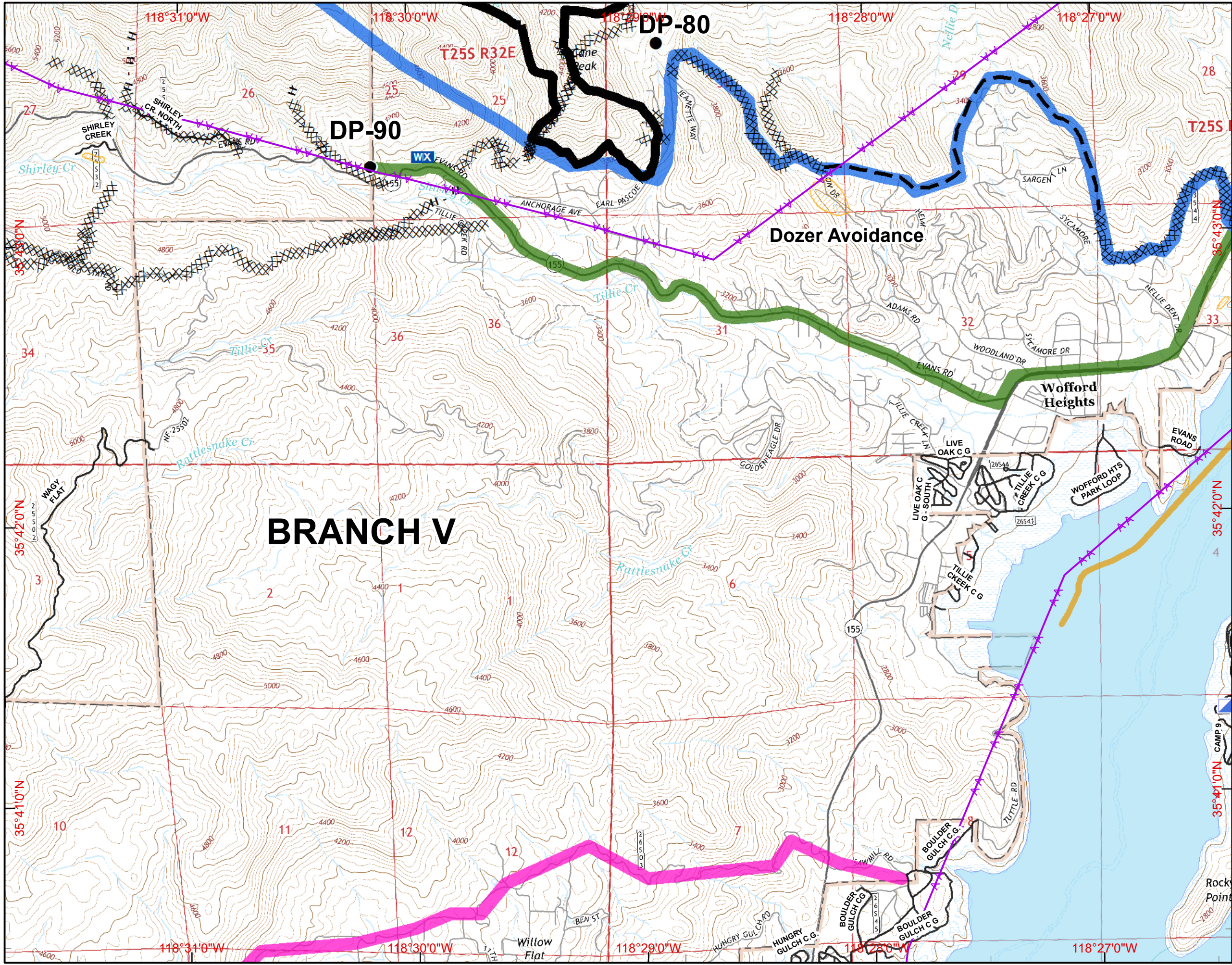



SCALE: 1:24,000 NAD83
 Created on Saturday Aug 27, 2016



	K14	K15	K16	K17
L13	L14	L15	L16	L17
M13	M14	M15	M16	M17

30 Miles

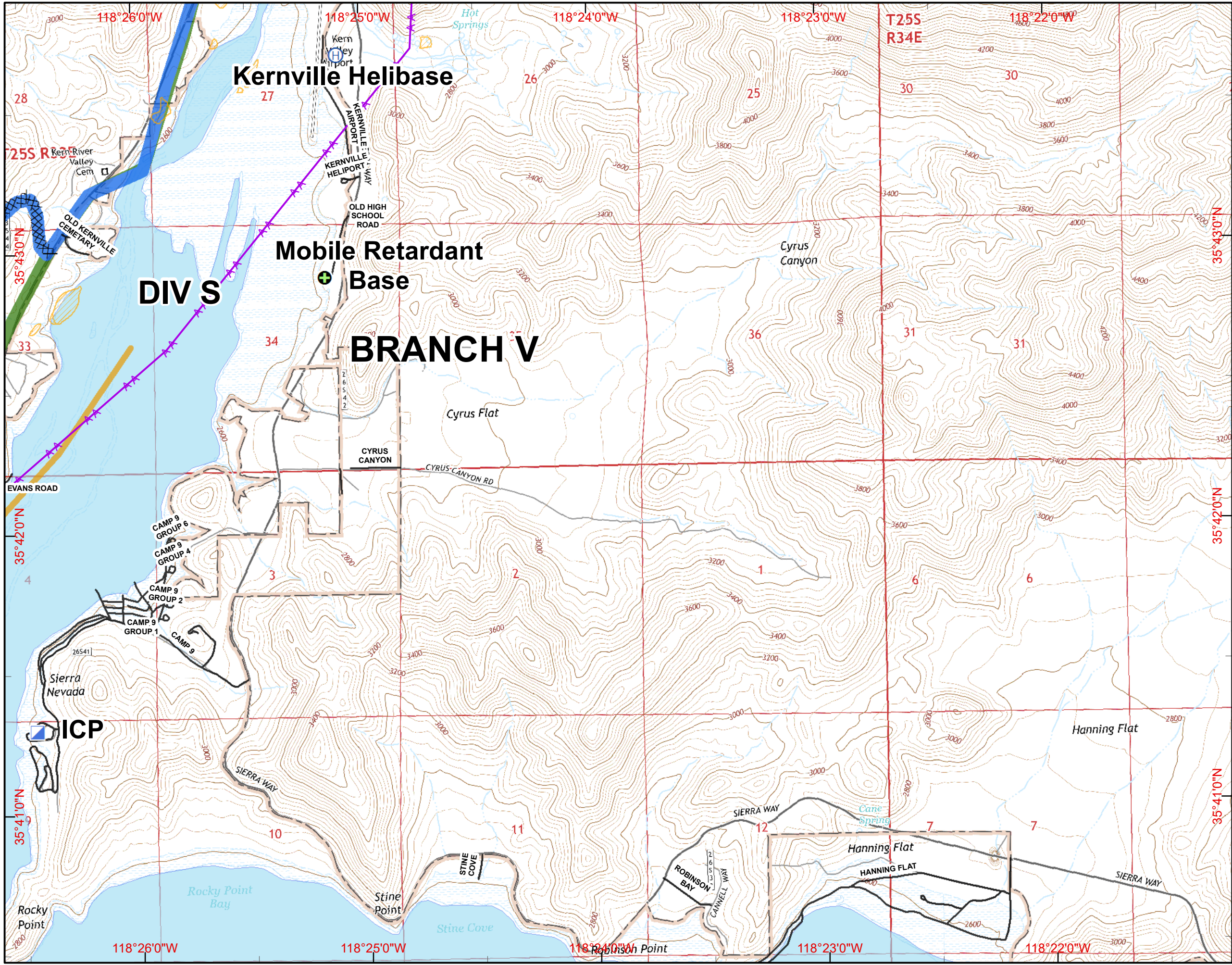


- () Division
- [] Branch
- ⊙ Camp
- Drop Point
- ⊕ Fire Station
- ⊕ Helibase
- ⊕ Helispot
- ⊕ Water Source
- ⊕ Incident Command Post
- ⊕ Mobile Weather Unit
- ⊕ Repeater
- ⊕ Mobile Retardant Base
- ⊕ Dip Site
- ⊕ Uncontrolled Fire Edge
- ⊕ Completed Dozer Line
- ⊕ Completed Line
- H - H Hand Line
- R - R Road as Completed Line
- ⊕ Planned Fire Line
- ⊕ Proposed Dozer Line
- ⊕ Powerlines
- ⊕ Dozer Avoidance
- ⊕ Dozer Avoidance
- ⊕ Lake Isabella
- Planning Lines**
- ⊕ Primary
- ⊕ Alternate North
- ⊕ Alternate South

SCALE: 1:24,000 NAD83
 Created on Saturday Aug 27, 2016

K14	K15	K16	K17
L14	L15	L16	L17
M14	M15	M16	M17

30 Miles



- () Division
- [] Branch
- ⊙ Camp
- Drop Point
- ⊕ Fire Station
- ⊕ Helibase
- ⊕ Helispot
- ⊕ Water Source
- ⊕ Incident Command Post
- ⊕ Mobile Weather Unit
- ⊕ Repeater
- ⊕ Mobile Retardant Base
- ⊕ Dip Site
- ⊕ Uncontrolled Fire Edge
- ⊕ Completed Dozer Line
- ⊕ Completed Line
- H - H Hand Line
- R - R Road as Completed Line
- ⊕ Planned Fire Line
- ⊕ Proposed Dozer Line
- ⊕ Powerlines
- ⊕ Dozer Avoidance
- ⊕ Dozer Avoidance
- ⊕ Lake Isabella
- Planning Lines**
- ⊕ Primary
- ⊕ Alternate North
- ⊕ Alternate South





SCALE: 1:24,000 NAD83

Created on Saturday Aug 27, 2016

