

118°50'0"W 118°45'0"W 118°40'0"W 118°35'0"W 118°30'0"W 118°25'0"W 118°20'0"W

36°0'0"N

35°55'0"N

35°50'0"N

35°45'0"N

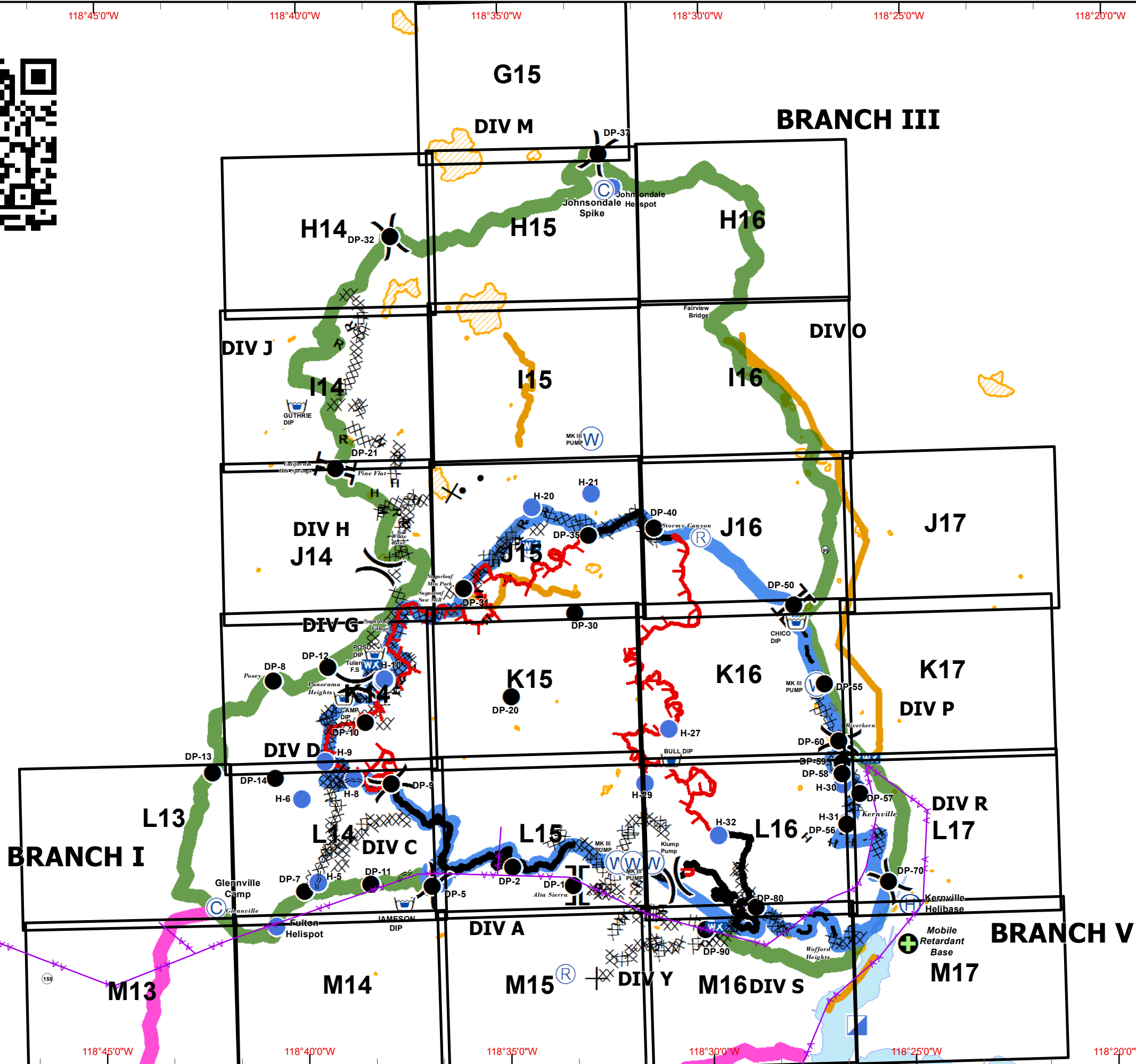

36°0'0"N

35°55'0"N

35°50'0"N

35°45'0"N

118°50'0"W 118°45'0"W 118°40'0"W 118°35'0"W 118°30'0"W 118°25'0"W 118°20'0"W

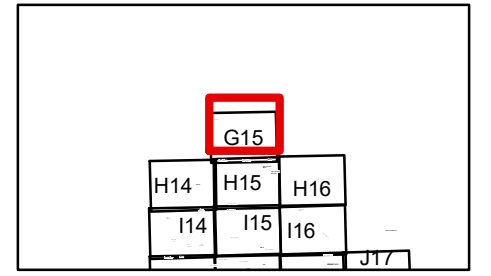


# IAP MAP Cedar Incident CA-SQF-002595 August 29, 2016 0600 hours Index Page

6 Miles

- Division
- Branch
- Camp
- Drop Point
- Fire Station
- Helibase
- Helispot
- Water Source
- Incident Command Post
- Mobile Weather Unit
- Repeater
- Dip Site
- Mobile Retardant Base
- Uncontrolled Fire Edge
- Completed Dozer Line
- Completed Line
- H - H Hand Line
- R - R Road as Completed Line
- Planned Fire Line
- Proposed Dozer Line
- Powerlines
- Dozer Avoidance
- Dozer Avoidance
- Lake Isabella
- Planning Lines**
- Primary
- Alternate North
- Alternate South

NAD83 UTM 11N  
Created on Sunday Aug 28, 2016

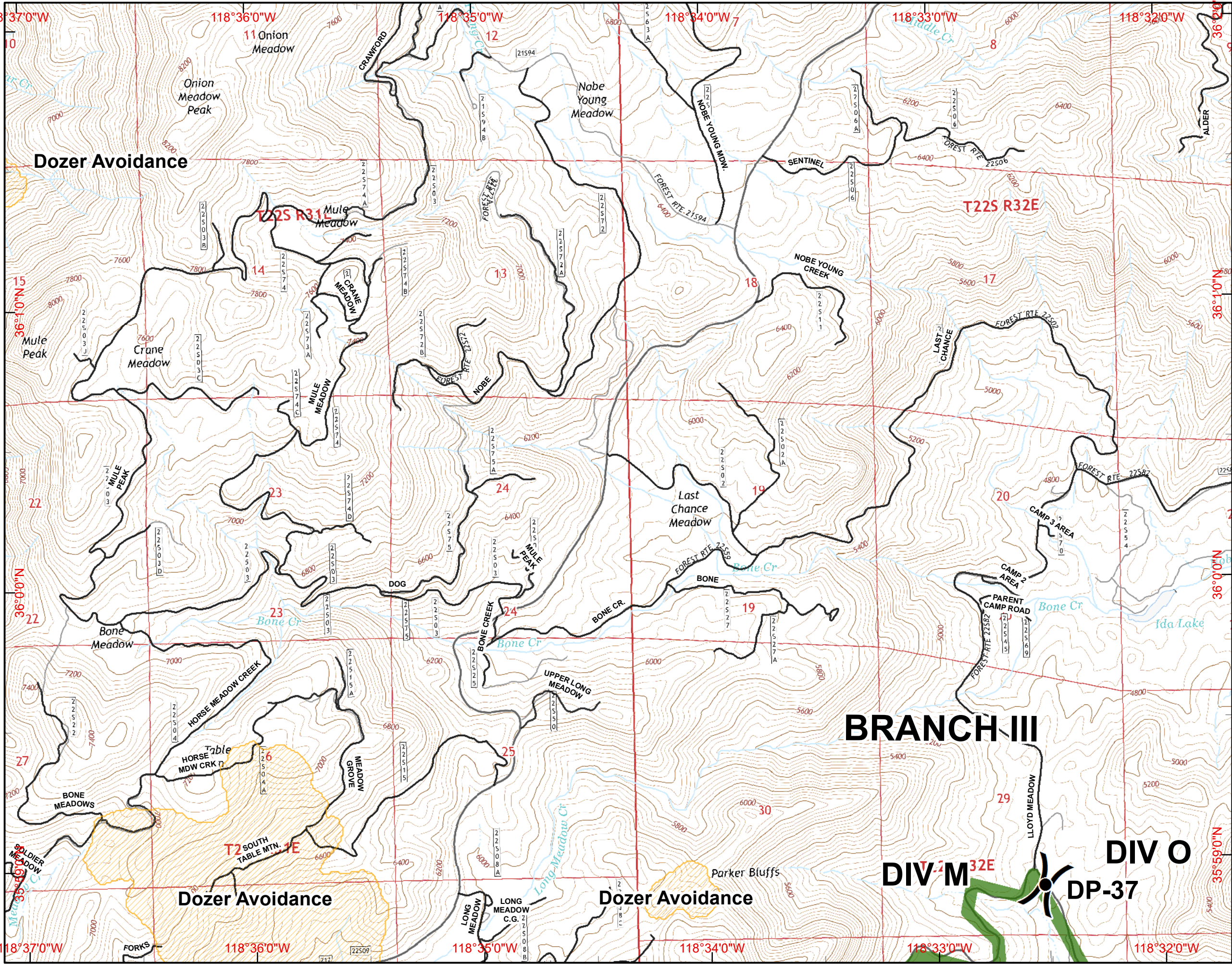


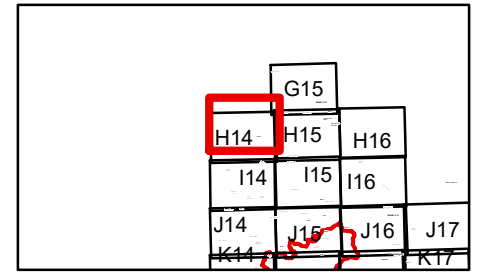
30 Miles

- Division
- Branch
- Camp
- Drop Point
- Fire Station
- Helibase
- Helispot
- Water Source
- Incident Command Post
- Mobile Weather Unit
- Repeater
- Mobile Retardant Base
- Dip Site
- Uncontrolled Fire Edge
- Completed Dozer Line
- Completed Line
- H - H Hand Line
- R - R Road as Completed Line
- Planned Fire Line
- Proposed Dozer Line
- Powerlines
- Dozer Avoidance
- Dozer Avoidance
- Lake Isabella
- Planning Lines**
- Primary
- Alternate North
- Alternate South

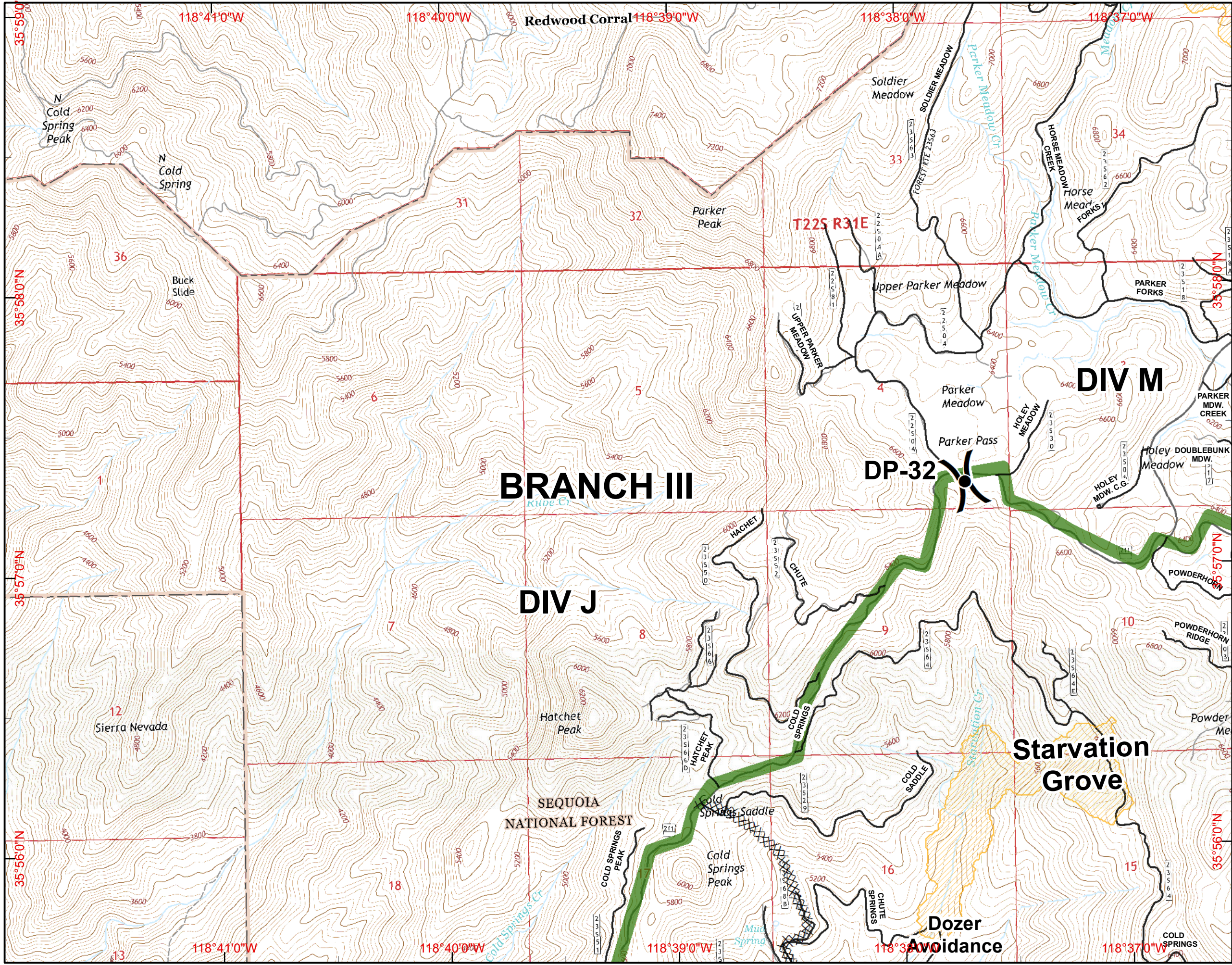


SCALE: 1:24,000 NAD83  
 Created on Sunday Aug 28, 2016



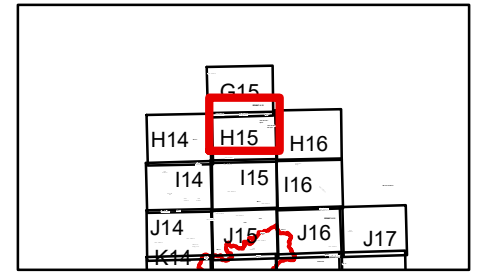


30 Miles



- ( ) Division
- [ ] Branch
- ⊙ Camp
- Drop Point
- ⊕ Fire Station
- ⊕ Helibase
- Helispot
- ⊕ Water Source
- ⊕ Incident Command Post
- ⊕ Mobile Weather Unit
- ⊕ Repeater
- ⊕ Mobile Retardant Base
- ⊕ Dip Site
- ⊕ Uncontrolled Fire Edge
- ⊕ Completed Dozer Line
- ⊕ Completed Line
- H - H Hand Line
- R - R Road as Completed Line
- ⊕ Planned Fire Line
- ⊕ Proposed Dozer Line
- ⊕ Powerlines
- ⊕ Dozer Avoidance
- ⊕ Dozer Avoidance
- ⊕ Lake Isabella
- Planning Lines**
- ⊕ Primary
- ⊕ Alternate North
- ⊕ Alternate South

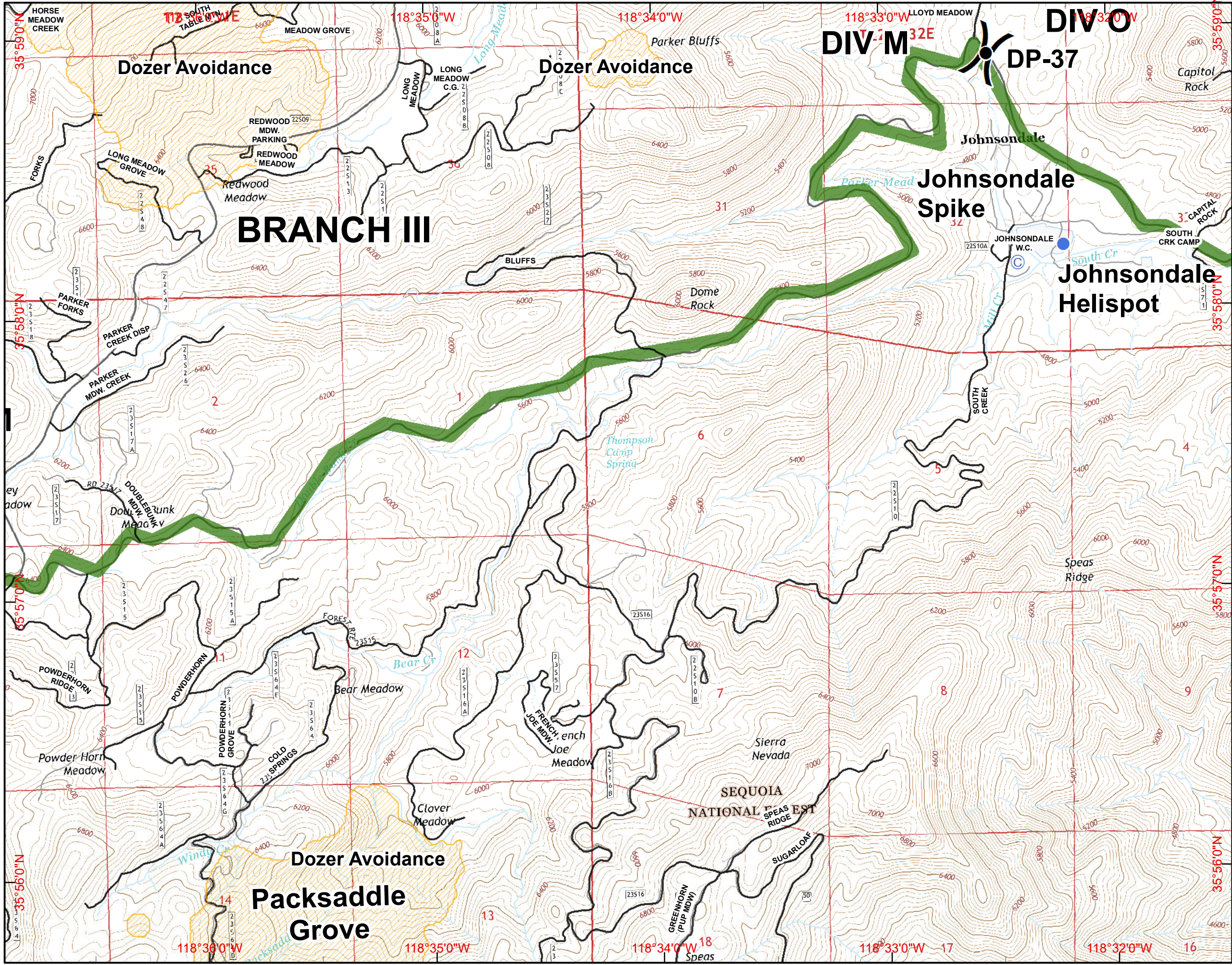
SCALE: 1:24,000 NAD83  
 Created on Sunday Aug 28, 2016

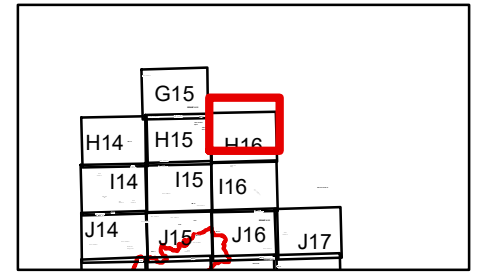


30 Miles

- Division
- Branch
- Camp
- Drop Point
- Fire Station
- Helibase
- Helispot
- Water Source
- Incident Command Post
- Mobile Weather Unit
- Repeater
- Mobile Retardant Base
- Dip Site
- Uncontrolled Fire Edge
- Completed Dozer Line
- Completed Line
- H - H Hand Line
- R - R Road as Completed Line
- Planned Fire Line
- Proposed Dozer Line
- Powerlines
- Dozer Avoidance
- Dozer Avoidance
- Lake Isabella
- Planning Lines**
- Primary
- Alternate North
- Alternate South

SCALE: 1:24,000 NAD83  
 Created on Sunday Aug 28, 2016



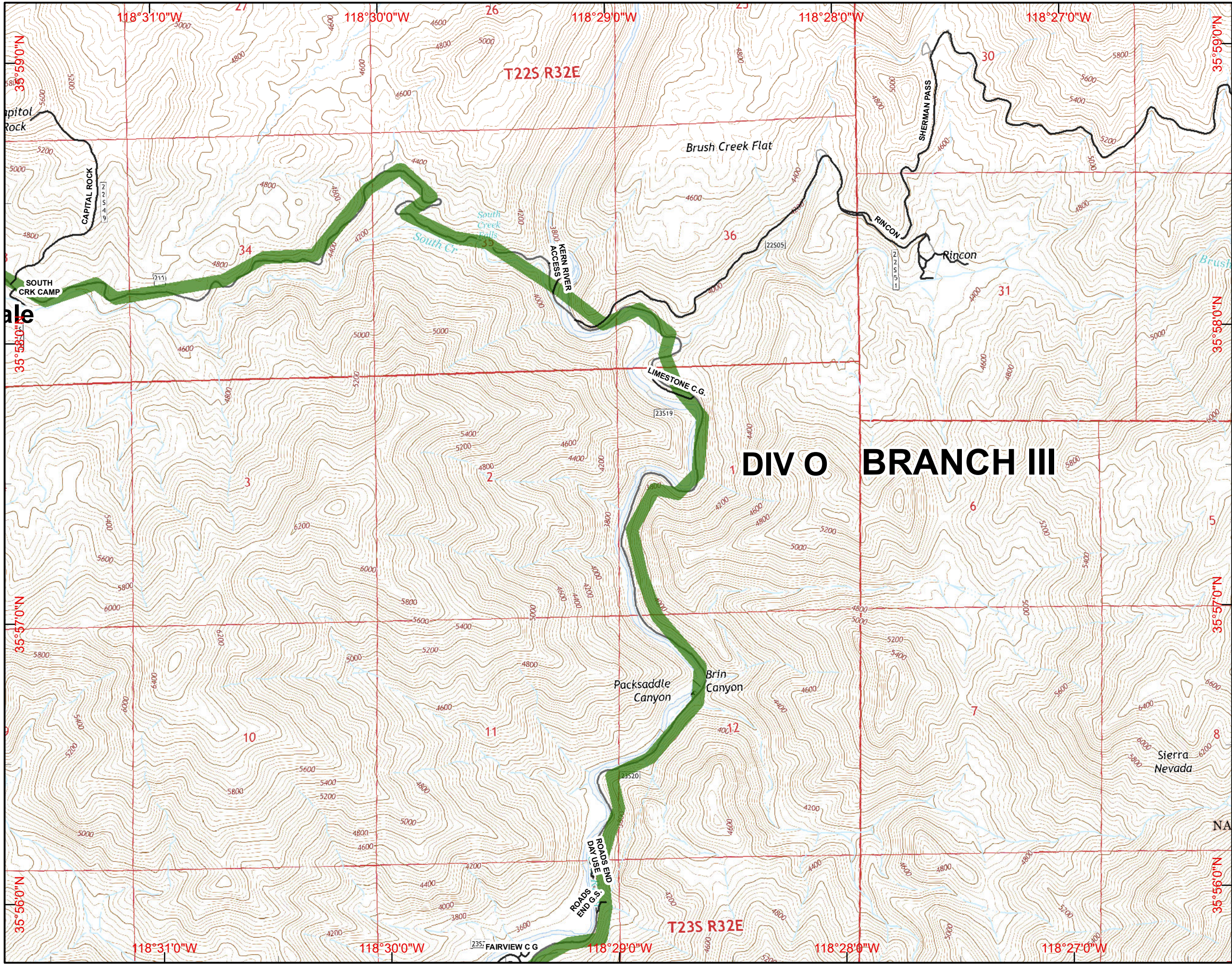


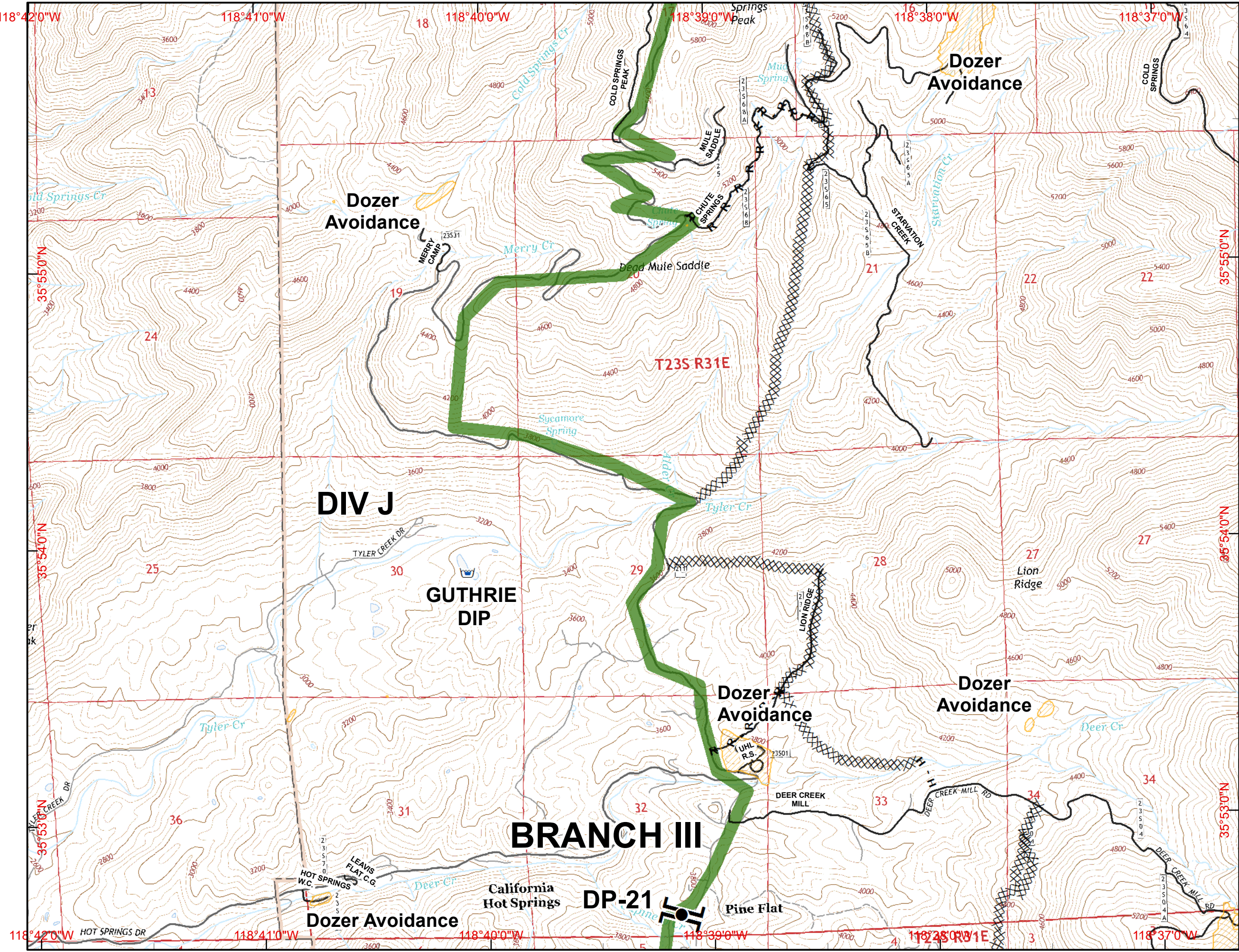
30 Miles

- ( ) Division
- [ ] Branch
- ⊙ Camp
- Drop Point
- ⊕ Fire Station
- ⊕ Helibase
- Helispot
- ⊕ Water Source
- ⊕ Incident Command Post
- ⊕ Mobile Weather Unit
- ⊕ Repeater
- ⊕ Mobile Retardant Base
- ⊕ Dip Site
- ⊕ Uncontrolled Fire Edge
- ⊕ Completed Dozer Line
- Completed Line
- H - H Hand Line
- R - R Road as Completed Line
- Planned Fire Line
- ⊕ Proposed Dozer Line
- Powerlines
- Dozer Avoidance
- ▨ Dozer Avoidance
- ▨ Lake Isabella
- ▨ Sierra Nevada
- Planning Lines**
- Primary
- Alternate North
- Alternate South



SCALE: 1:24,000 NAD83  
 Created on Sunday Aug 28, 2016





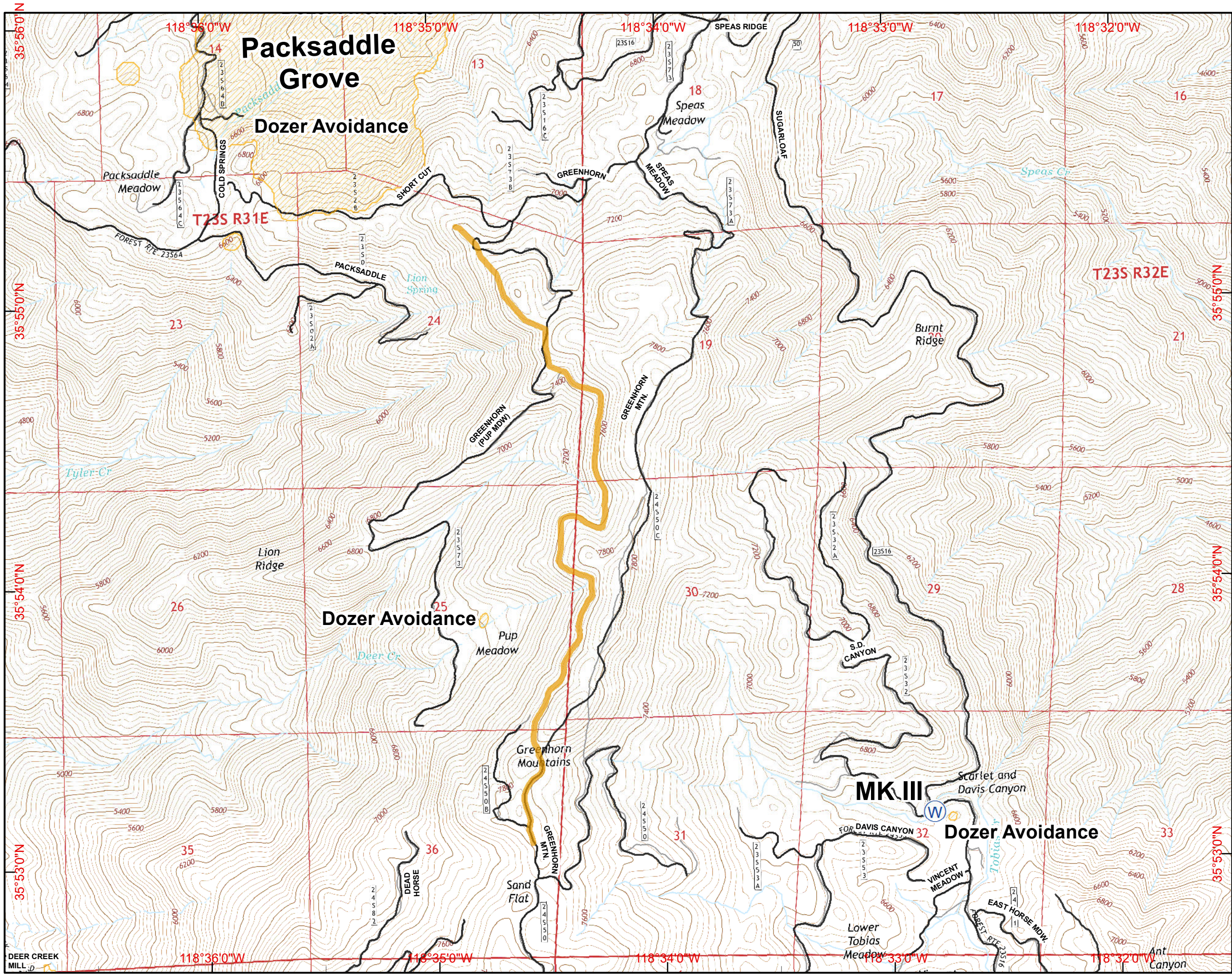
- ( ) Division
- [ ] Branch
- ⊙ Camp
- Drop Point
- ⊕ Fire Station
- ⊕ Helibase
- ⊕ Helispot
- ⊕ Water Source
- ⊕ Incident Command Post
- ⊕ Mobile Weather Unit
- ⊕ Repeater
- ⊕ Mobile Retardant Base
- ⊕ Dip Site
- ⊕ Uncontrolled Fire Edge
- ⊕ Completed Dozer Line
- ⊕ Completed Line
- H - H Hand Line
- R - R Road as Completed Line
- ⊕ Planned Fire Line
- ⊕ Proposed Dozer Line
- ⊕ Powerlines
- ⊕ Dozer Avoidance
- ⊕ Dozer Avoidance
- ⊕ Lake Isabella
- Planning Lines**
- ⊕ Primary
- ⊕ Alternate North
- ⊕ Alternate South





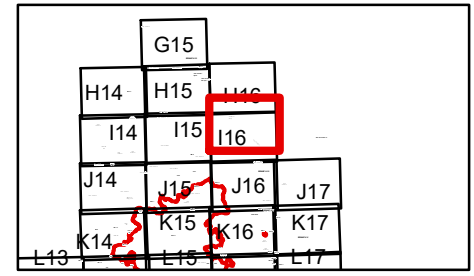
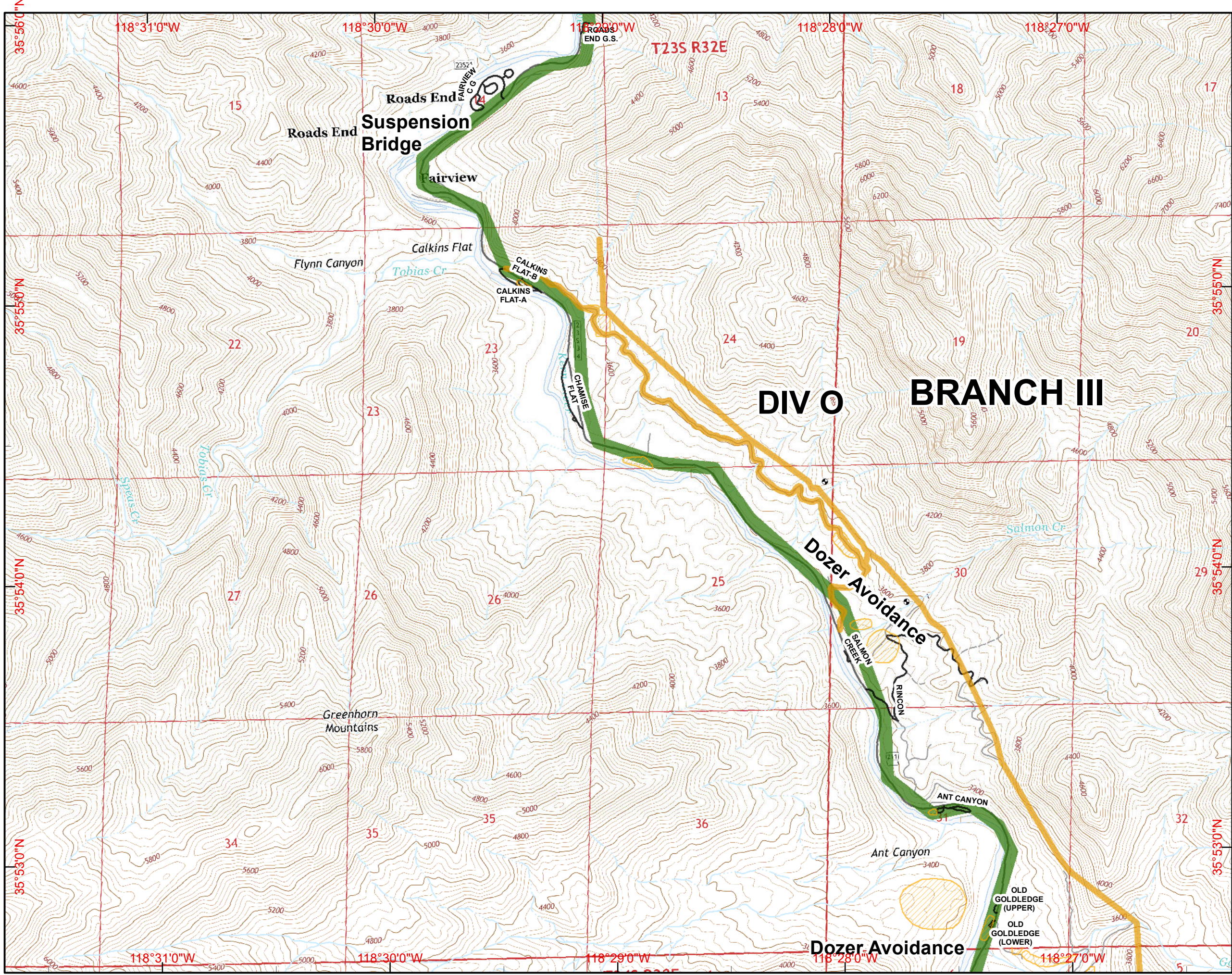


SCALE: 1:24,000 NAD83  
 Created on Sunday Aug 28, 2016



- Division
- Branch
- Camp
- Drop Point
- Fire Station
- Helibase
- Helispot
- Water Source
- Incident Command Post
- Mobile Weather Unit
- Repeater
- Mobile Retardant Base
- Dip Site
- Uncontrolled Fire Edge
- Completed Dozer Line
- Completed Line
- H - H Hand Line
- R - R Road as Completed Line
- Planned Fire Line
- Proposed Dozer Line
- Powerlines
- Dozer Avoidance
- Dozer Avoidance
- Lake Isabella
- Planning Lines**
- Primary
- Alternate North
- Alternate South

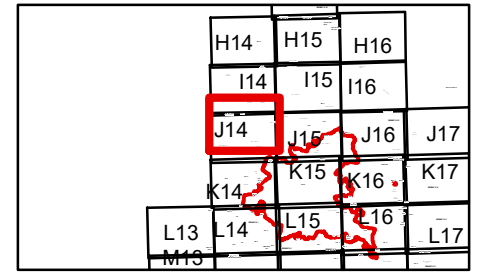
SCALE: 1:24,000 NAD83  
 Created on Sunday Aug 28, 2016



- ( ) Division
- [ ] Branch
- ⊙ Camp
- Drop Point
- ⊕ Fire Station
- ⊕ Helibase
- Helispot
- ⊕ Water Source
- ⊕ Incident Command Post
- ⊕ Mobile Weather Unit
- ⊕ Repeater
- ⊕ Mobile Retardant Base
- ⊕ Dip Site
- ⊕ Uncontrolled Fire Edge
- ⊕ Completed Dozer Line
- ⊕ Completed Line
- H - H Hand Line
- R - R Road as Completed Line
- ⊕ Planned Fire Line
- ⊕ Proposed Dozer Line
- ⊕ Powerlines
- ⊕ Dozer Avoidance
- ⊕ Dozer Avoidance
- ⊕ Lake Isabella
- Planning Lines**
- ⊕ Primary
- ⊕ Alternate North
- ⊕ Alternate South

SCALE: 1:24,000 NAD83  
 Created on Sunday Aug 28, 2016

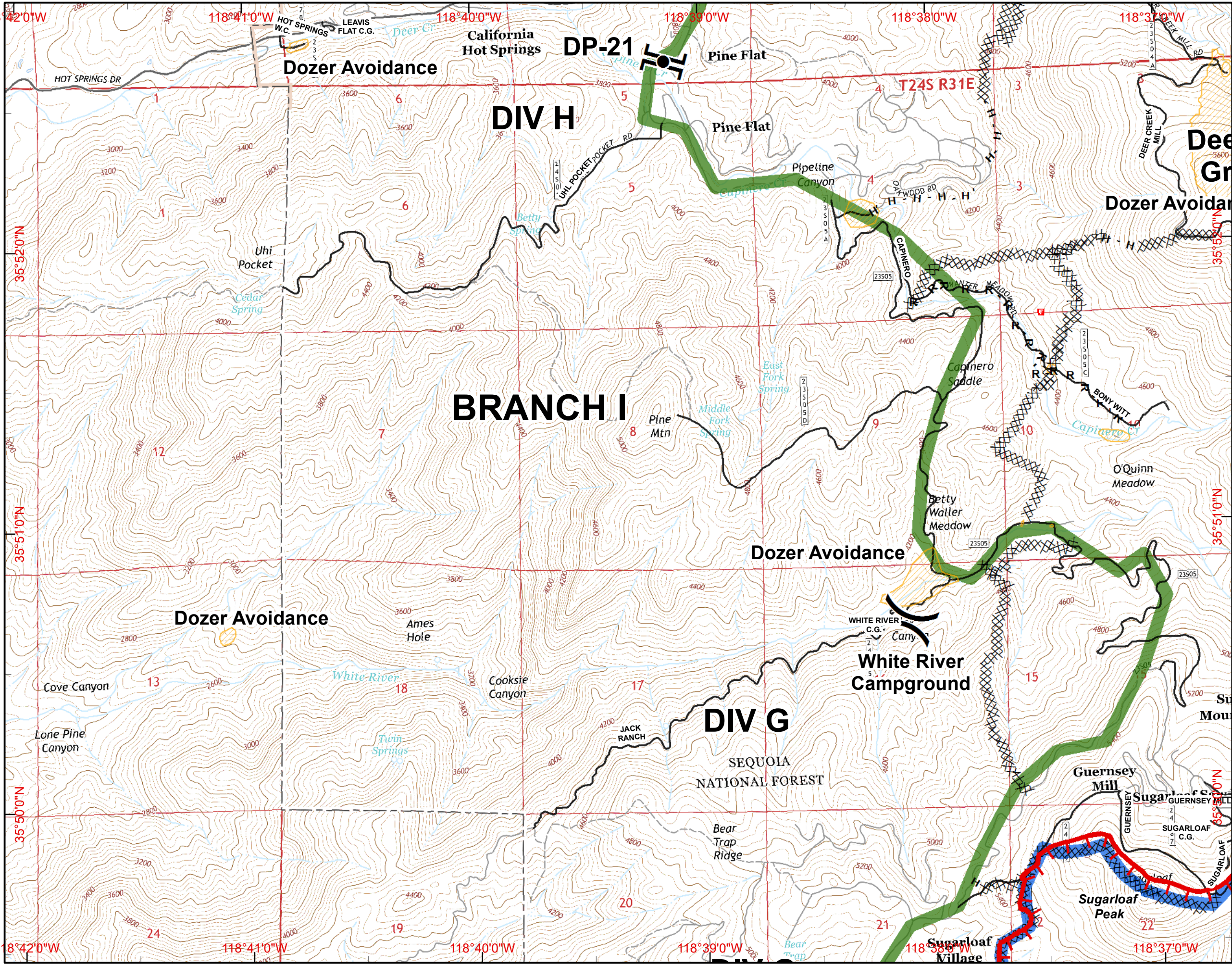


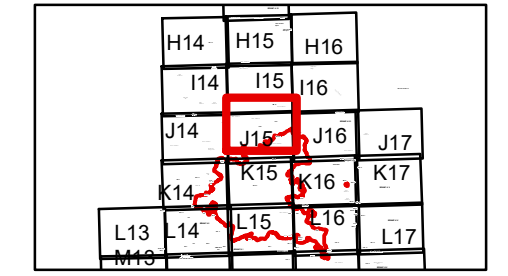


30 Miles

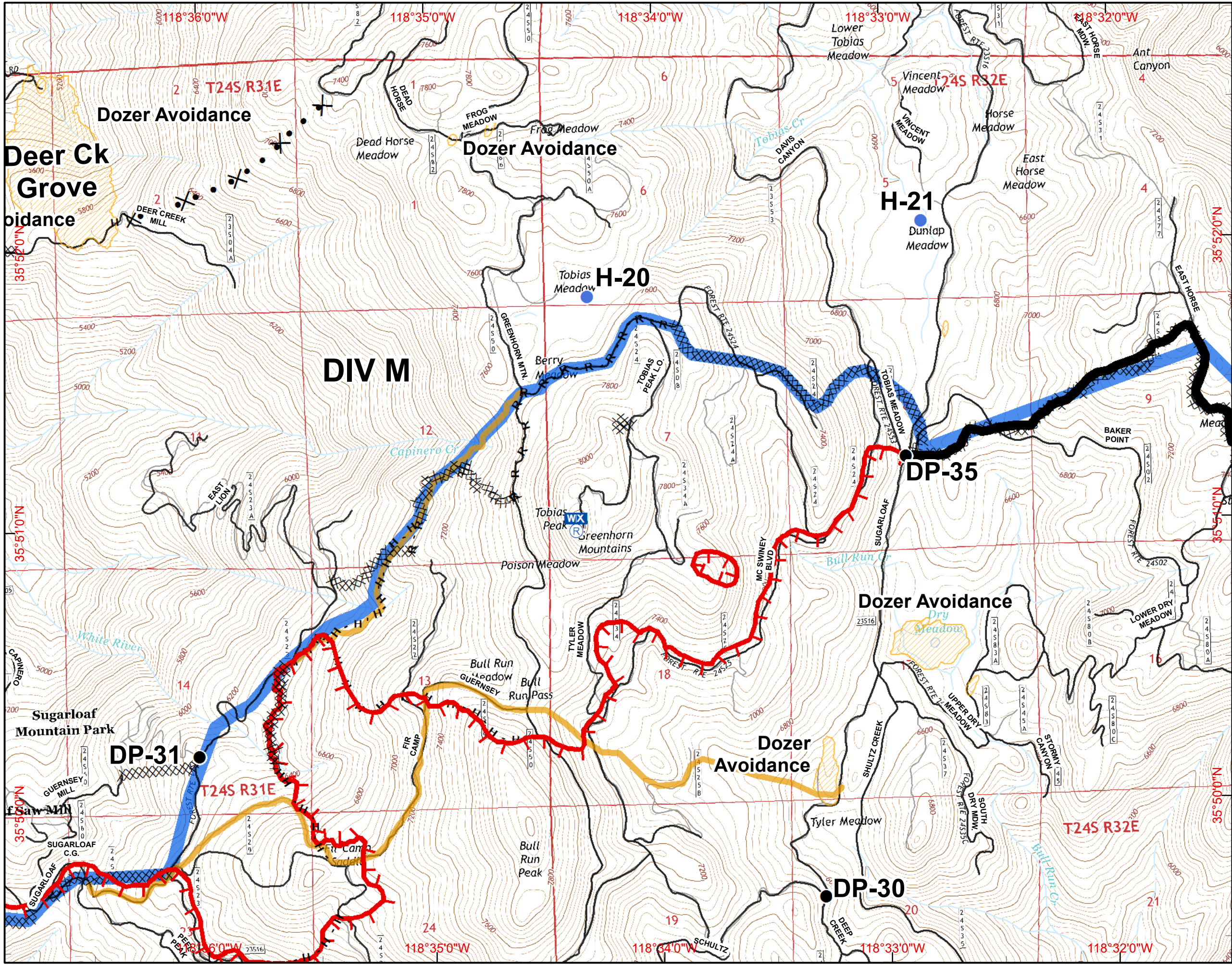
- ( ) Division
  - [ ] Branch
  - ⊙ Camp
  - Drop Point
  - ⊕ Fire Station
  - ⊕ Helibase
  - ⊕ Helispot
  - ⊕ Water Source
  - ⊕ Incident Command Post
  - ⊕ Mobile Weather Unit
  - ⊕ Repeater
  - ⊕ Mobile Retardant Base
  - ⊕ Dip Site
  - ⊕ Uncontrolled Fire Edge
  - ⊕ Completed Dozer Line
  - ⊕ Completed Line
  - H - H Hand Line
  - R - R Road as Completed Line
  - ⊕ Planned Fire Line
  - ⊕ Proposed Dozer Line
  - ⊕ Powerlines
  - ⊕ Dozer Avoidance
  - ⊕ Dozer Avoidance
  - ⊕ Lake Isabella
- Planning Lines**
- ⊕ Primary
  - ⊕ Alternate North
  - ⊕ Alternate South

SCALE: 1:24,000 NAD83  
 Created on Sunday Aug 28, 2016



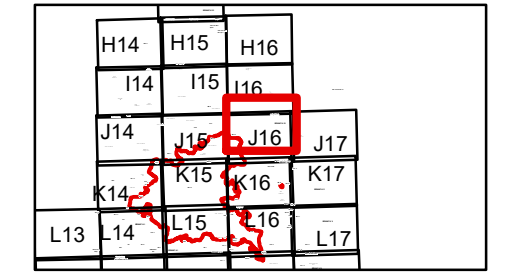


30 Miles



- ( ) Division
- [ ] Branch
- ⊙ Camp
- Drop Point
- ⊕ Fire Station
- ⊕ Helibase
- Helispot
- ⊕ Water Source
- ⊕ Incident Command Post
- ⊕ Mobile Weather Unit
- ⊕ Repeater
- ⊕ Mobile Retardant Base
- ⊕ Dip Site
- ⊕ Uncontrolled Fire Edge
- ⊕ Completed Dozer Line
- Completed Line
- H - H Hand Line
- R - R Road as Completed Line
- Planned Fire Line
- ⊕ Proposed Dozer Line
- Powerlines
- Dozer Avoidance
- Dozer Avoidance
- Lake Isabella
- Planning Lines**
- Primary
- Alternate North
- Alternate South

SCALE: 1:24,000 NAD83  
 Created on Sunday Aug 28, 2016



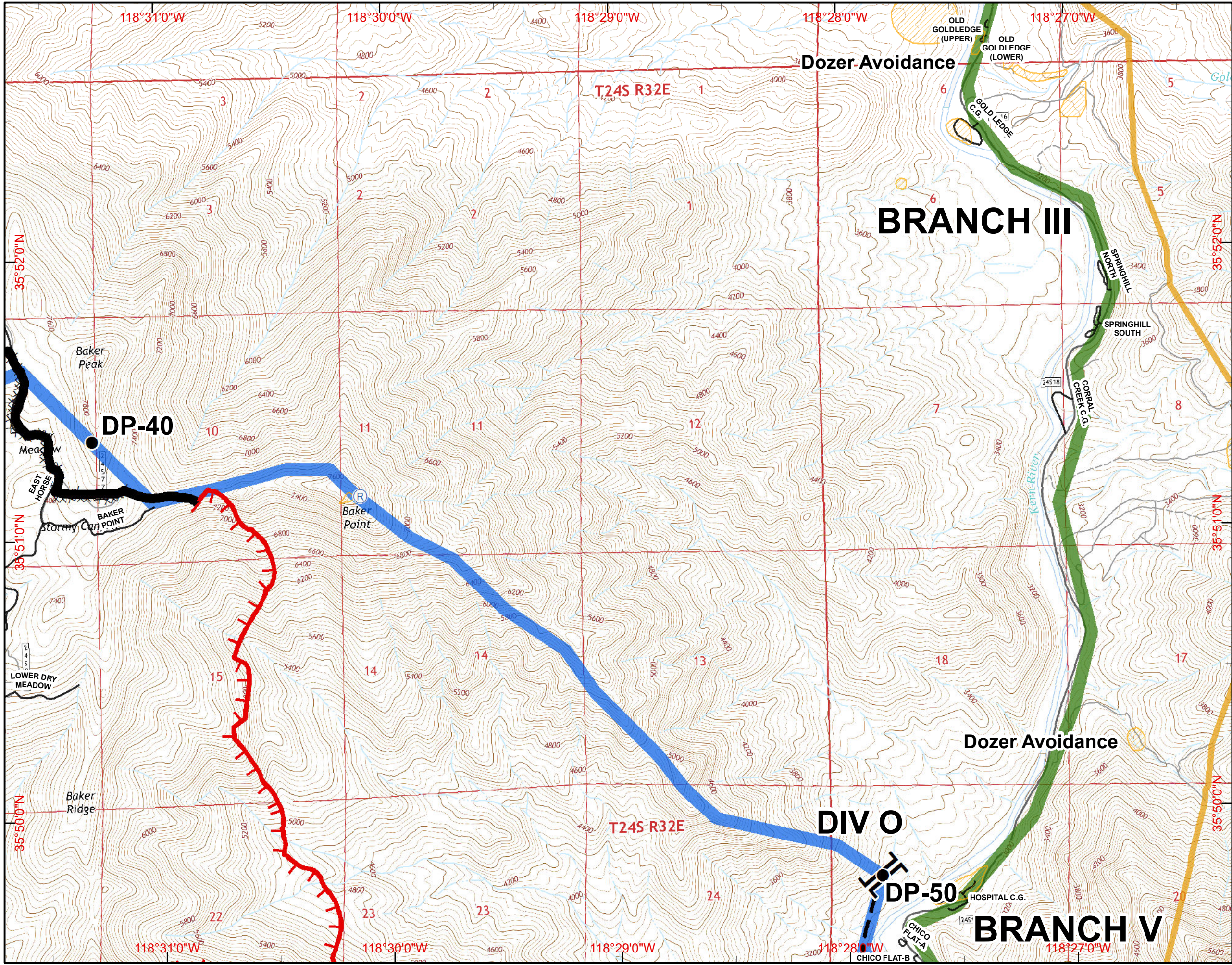
30 Miles

- ( ) Division
- [ ] Branch
- ⊙ Camp
- Drop Point
- ⊕ Fire Station
- ⊕ Helibase
- Helispot
- ⊕ Water Source
- ⊕ Incident Command Post
- ⊕ Mobile Weather Unit
- ⊕ Repeater
- ⊕ Mobile Retardant Base
- ⊕ Dip Site

- ⊕ Uncontrolled Fire Edge
- ⊕ Completed Dozer Line
- ⊕ Completed Line
- H - H Hand Line
- R - R Road as Completed Line
- ⊕ Planned Fire Line
- ⊕ Proposed Dozer Line

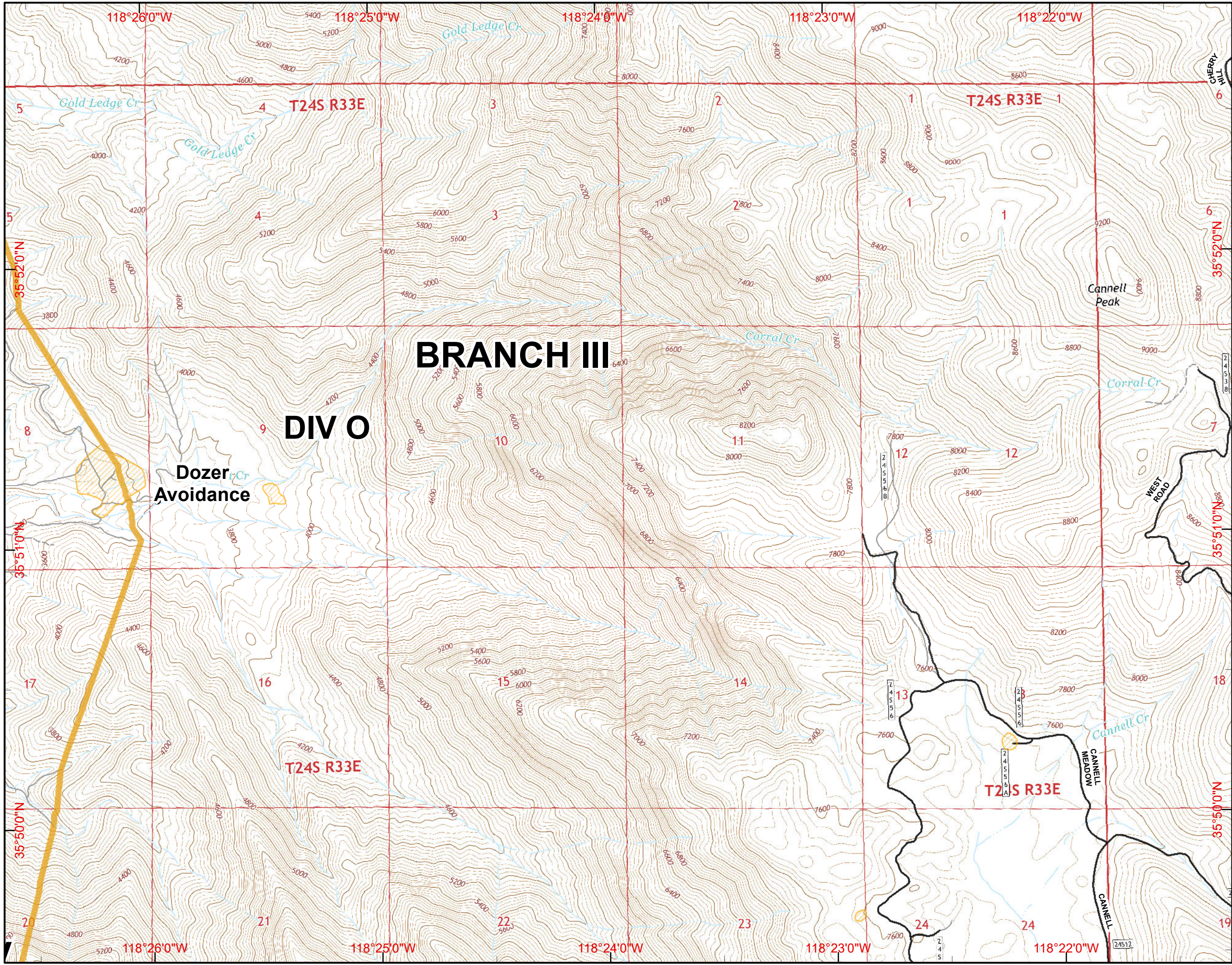
- ⊕ Powerlines
- ⊕ Dozer Avoidance
- ⊕ Dozer Avoidance
- ⊕ Lake Isabella
- Planning Lines**
- ⊕ Primary
- ⊕ Alternate North
- ⊕ Alternate South

SCALE: 1:24,000 NAD83  
 Created on Sunday Aug 28, 2016



H14	H15	H16	
I14	I15	I16	
J14	J15	J16	J17
K14	K15	K16	K17
L14	L15	L16	L17

30 Miles



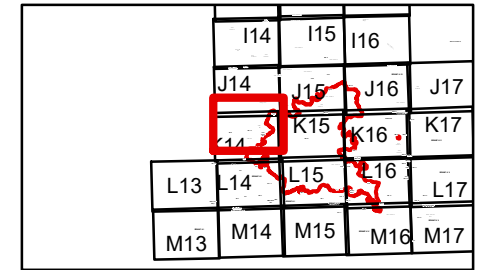
- ( ) Division
- [ ] Branch
- ⊙ Camp
- Drop Point
- ⊕ Fire Station
- ⊕ Helibase
- Helispot
- ⊕ Water Source
- ⊕ Incident Command Post
- ⊕ Mobile Weather Unit
- ⊕ Repeater
- ⊕ Mobile Retardant Base
- ⊕ Dip Site
- Uncontrolled Fire Edge
- ⊗ Completed Dozer Line
- Completed Line
- H - H Hand Line
- R - R Road as Completed Line
- Planned Fire Line
- ⊗ Proposed Dozer Line
- Powerlines
- Dozer Avoidance
- ▨ Dozer Avoidance
- Lake Isabella
- Planning Lines**
- Primary
- Alternate North
- Alternate South







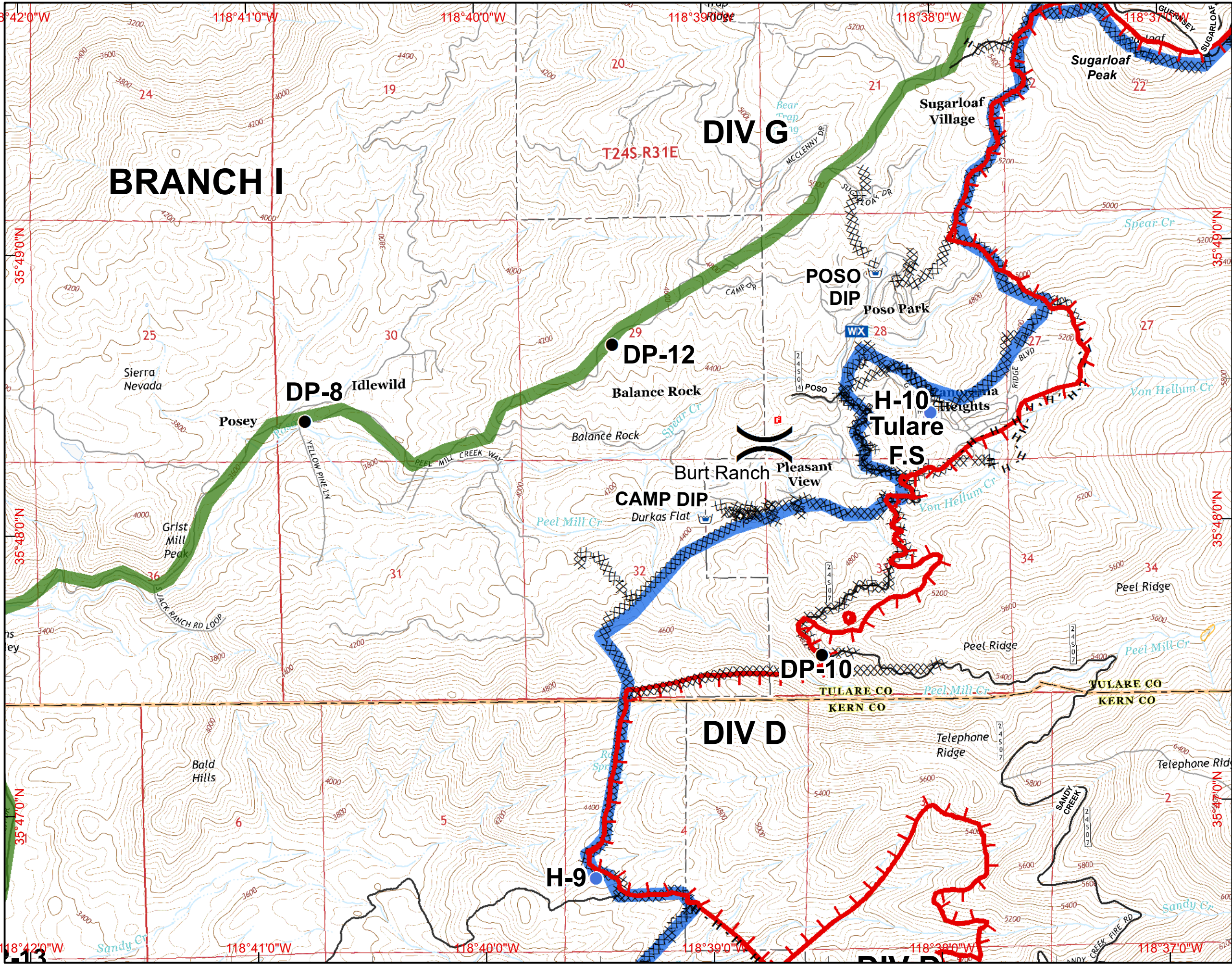
SCALE: 1:24,000 NAD83  
 Created on Sunday Aug 28, 2016



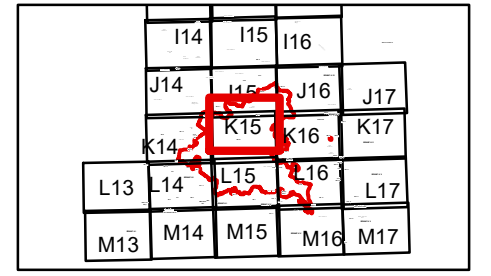
30 Miles

- Division
- Branch
- Camp
- Drop Point
- Fire Station
- Helibase
- Helispot
- Water Source
- Incident Command Post
- Mobile Weather Unit
- Repeater
- Mobile Retardant Base
- Dip Site
- Uncontrolled Fire Edge
- Completed Dozer Line
- Completed Line
- H - H Hand Line
- R - R Road as Completed Line
- Planned Fire Line
- Proposed Dozer Line
- Powerlines
- Dozer Avoidance
- Dozer Avoidance
- Lake Isabella
- Planning Lines**
- Primary
- Alternate North
- Alternate South

SCALE: 1:24,000 NAD83  
 Created on Sunday Aug 28, 2016



**IAP MAP**  
**Cedar Incident**  
**CA-SQF-002595**  
**August 29, 2016 0600 hours**  
**Page K15**

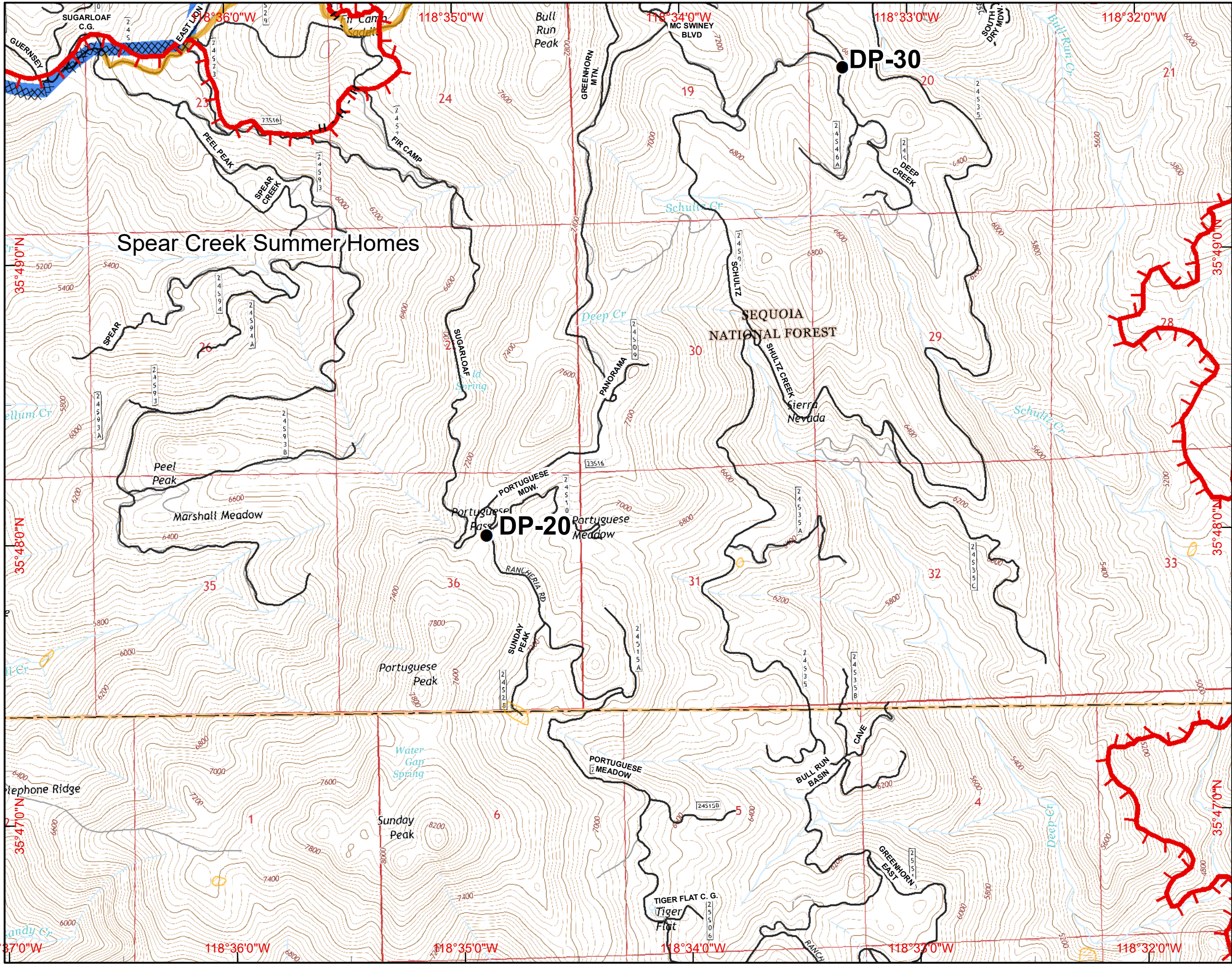


30 Miles

- ( ) Division
- [ ] Branch
- ⊙ Camp
- Drop Point
- ⊕ Fire Station
- ⊕ Helibase
- ⊕ Helispot
- ⊕ Water Source
- ⊕ Incident Command Post
- ⊕ Mobile Weather Unit
- ⊕ Repeater
- ⊕ Mobile Retardant Base
- ⊕ Dip Site
- Uncontrolled Fire Edge
- ⊗ Completed Dozer Line
- Completed Line
- H - H Hand Line
- R - R Road as Completed Line
- Planned Fire Line
- ⊗ Proposed Dozer Line
- Powerlines
- Dozer Avoidance
- Dozer Avoidance
- Lake Isabella
- Planning Lines**
- Primary
- Alternate North
- Alternate South



SCALE: 1:24,000 NAD83  
 Created on Sunday Aug 28, 2016



118°37'0"W 118°36'0"W 118°35'0"W 118°34'0"W 118°33'0"W 118°32'0"W

35°49'0"N 35°48'0"N 35°47'0"N 35°46'0"N

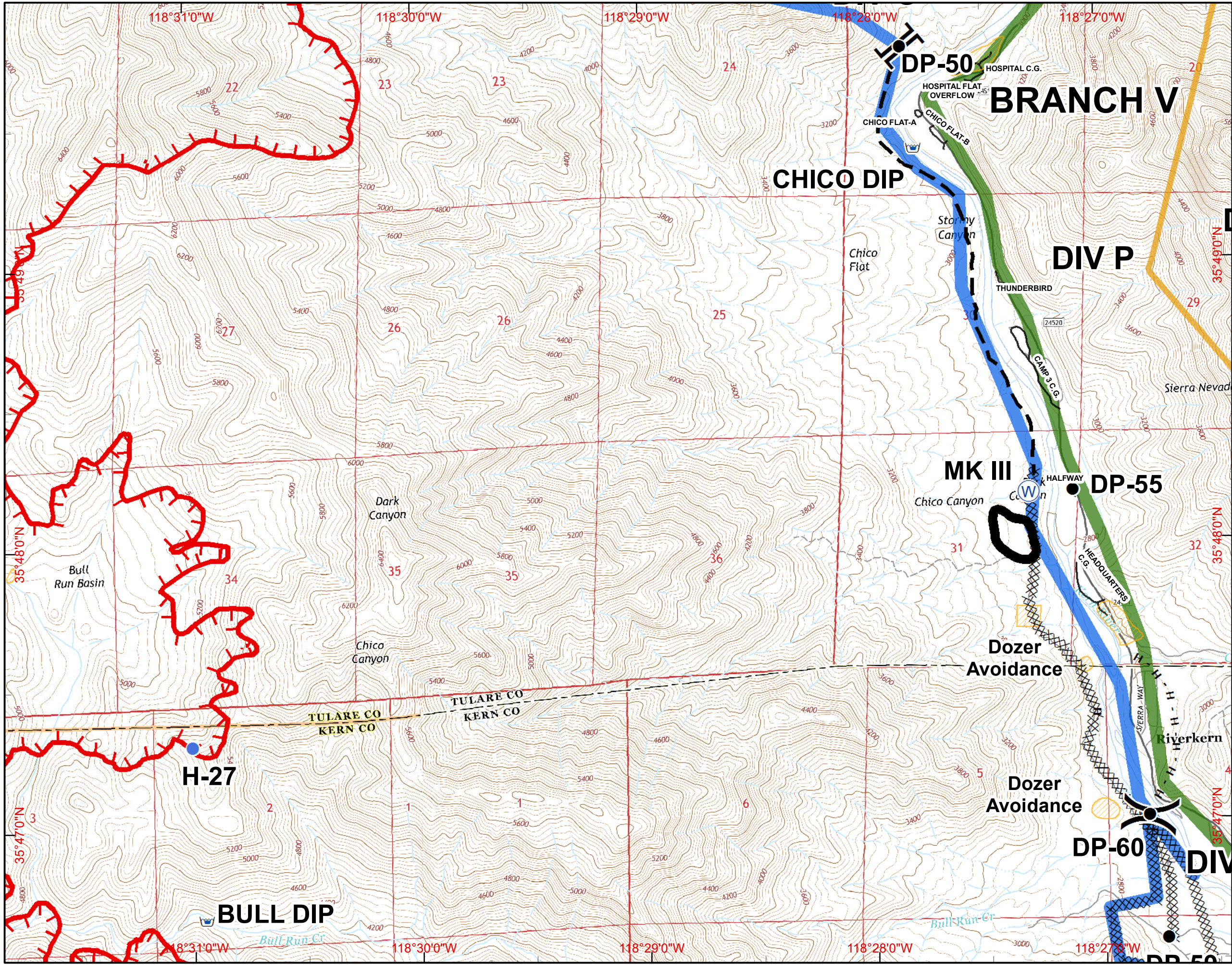
**IAP MAP**  
**Cedar Incident**  
**CA-SQF-002595**  
**August 29, 2016 0600 hours**  
**Page K16**

I14	I15	I16	
J14	J15	J16	J17
K14	K15	K16	K17
L13	L14	L15	L16
M13	M14	M15	M16

30 Miles

- ( ) Division
- [ ] Branch
- ⊙ Camp
- Drop Point
- ⊕ Fire Station
- ⊕ Helibase
- Helispot
- ⊕ Water Source
- ⊕ Incident Command Post
- ⊕ Mobile Weather Unit
- ⊕ Repeater
- ⊕ Mobile Retardant Base
- ⊕ Dip Site
- ⊕ Uncontrolled Fire Edge
- ⊕ Completed Dozer Line
- ⊕ Completed Line
- H - H Hand Line
- R - R Road as Completed Line
- ⊕ Planned Fire Line
- ⊕ Proposed Dozer Line
- ⊕ Powerlines
- ⊕ Dozer Avoidance
- ⊕ Dozer Avoidance
- ⊕ Lake Isabella
- Planning Lines**
- ⊕ Primary
- ⊕ Alternate North
- ⊕ Alternate South

SCALE: 1:24,000 NAD83  
 Created on Sunday Aug 28, 2016



**IAP MAP**  
**Cedar Incident**  
**CA-SQF-002595**  
**August 29, 2016 0600 hours**  
**Page K17**

I14	I15	I16	
J14	J15	J16	J17
K14	K15	K16	<b>K17</b>
L14	L15	L16	L17
M14	M15	M16	M17

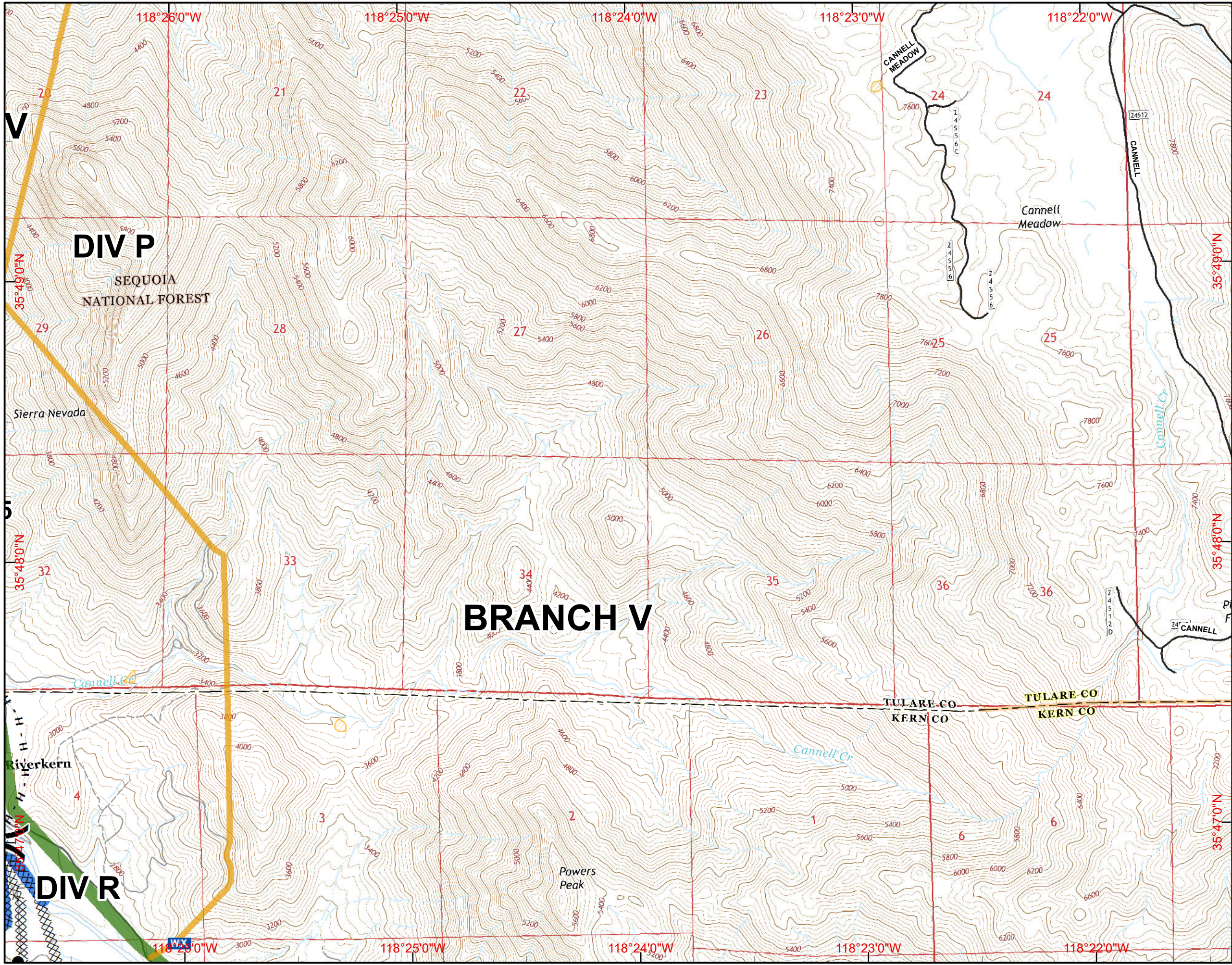
30 Miles

- Division
- Branch
- Camp
- Drop Point
- Fire Station
- Helibase
- Helispot
- Water Source
- Incident Command Post
- Mobile Weather Unit
- Repeater
- Mobile Retardant Base
- Dip Site
- Uncontrolled Fire Edge
- Completed Dozer Line
- Completed Line
- H - H Hand Line
- R - R Road as Completed Line
- Planned Fire Line
- Proposed Dozer Line
- Powerlines
- Dozer Avoidance
- Dozer Avoidance
- Lake Isabella
- Planning Lines**
- Primary
- Alternate North
- Alternate South



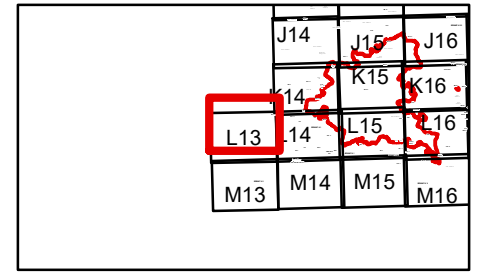



SCALE: 1:24,000 NAD83  
 Created on Sunday Aug 28, 2016

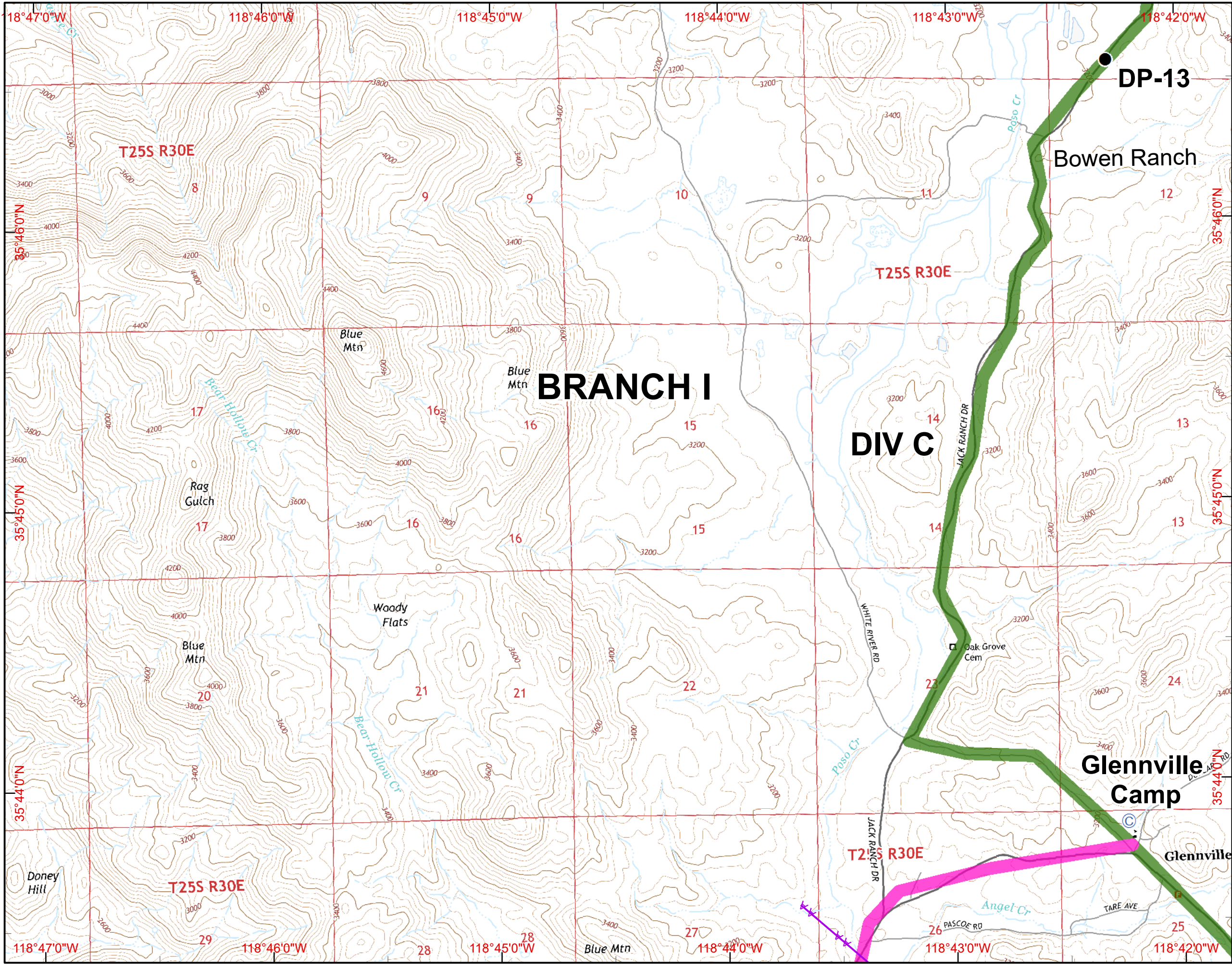




**IAP MAP**  
**Cedar Incident**  
**CA-SQF-002595**  
 August 29, 2016 0600 hours  
**Page L13**



30 Miles

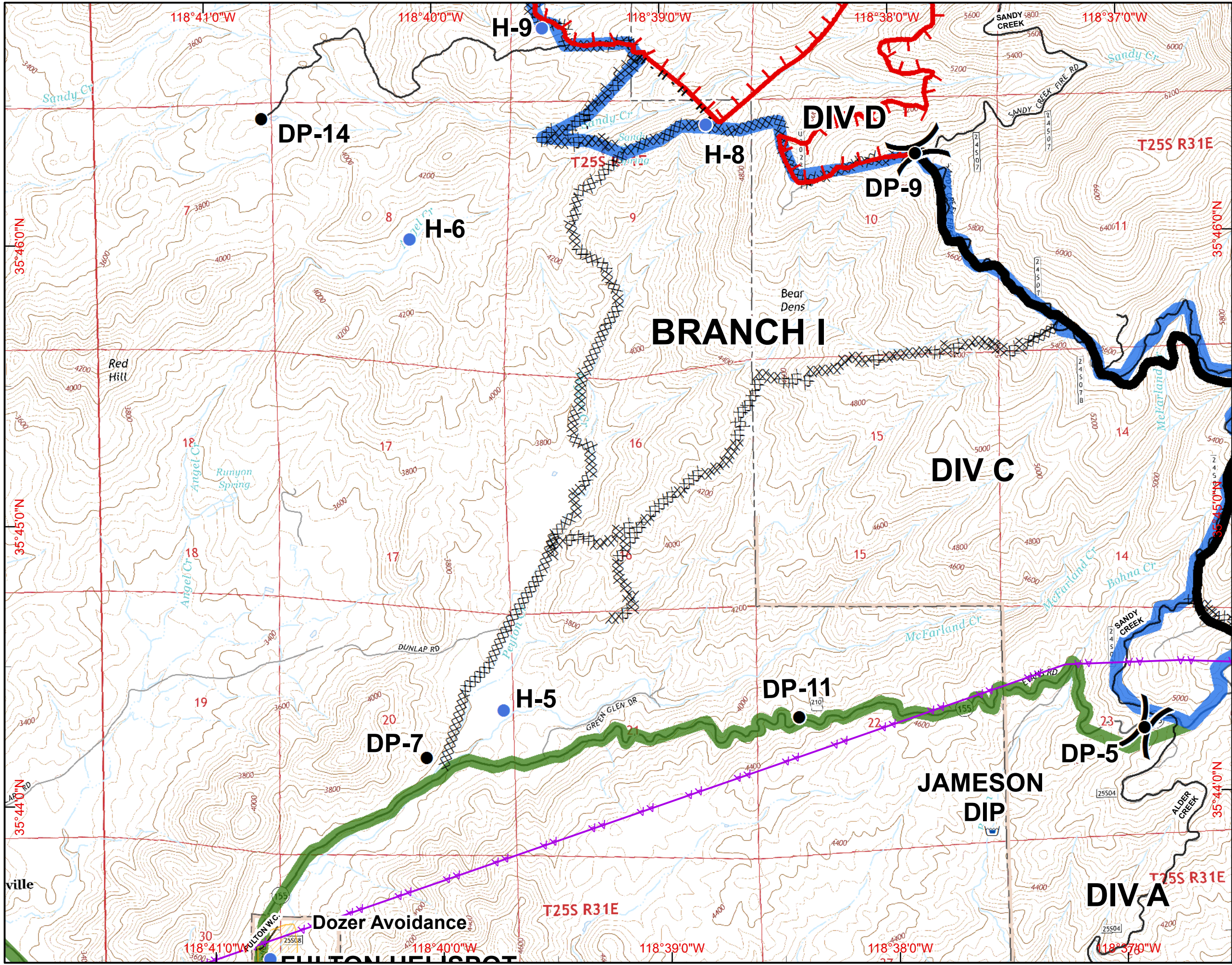


- ( ) Division
- [ ] Branch
- ⊙ Camp
- Drop Point
- ⊕ Fire Station
- ⊕ Helibase
- ⊕ Helispot
- ⊕ Water Source
- ⊕ Incident Command Post
- ⊕ Mobile Weather Unit
- ⊕ Repeater
- ⊕ Mobile Retardant Base
- ⊕ Dip Site
- ⊕ Uncontrolled Fire Edge
- ⊕ Completed Dozer Line
- ⊕ Completed Line
- H - H Hand Line
- R - R Road as Completed Line
- ⊕ Planned Fire Line
- ⊕ Proposed Dozer Line
- ⊕ Powerlines
- ⊕ Dozer Avoidance
- ⊕ Dozer Avoidance
- ⊕ Lake Isabella
- Planning Lines**
- ⊕ Primary
- ⊕ Alternate North
- ⊕ Alternate South

SCALE: 1:24,000 NAD83  
 Created on Sunday Aug 28, 2016

	J14	J15	J16	J17
		K15	K16	K17
L13	<b>L14</b>	L15	L16	L17
M13	M14	M15	M16	M17

30 Miles



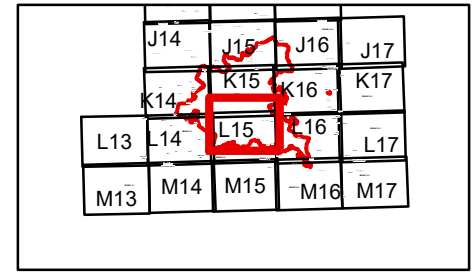
- ( ) Division
- [ ] Branch
- ⊙ Camp
- Drop Point
- ⊕ Fire Station
- ⊕ Helibase
- Helispot
- ⊕ Water Source
- ⊕ Incident Command Post
- ⊕ Mobile Weather Unit
- ⊕ Repeater
- ⊕ Mobile Retardant Base
- ⊕ Dip Site
- ⊕ Uncontrolled Fire Edge
- ⊕ Completed Dozer Line
- ⊕ Completed Line
- H - H Hand Line
- R - R Road as Completed Line
- ⊕ Planned Fire Line
- ⊕ Proposed Dozer Line
- ⊕ Powerlines
- ⊕ Dozer Avoidance
- ⊕ Dozer Avoidance
- ⊕ Lake Isabella
- Planning Lines**
- ⊕ Primary
- ⊕ Alternate North
- ⊕ Alternate South







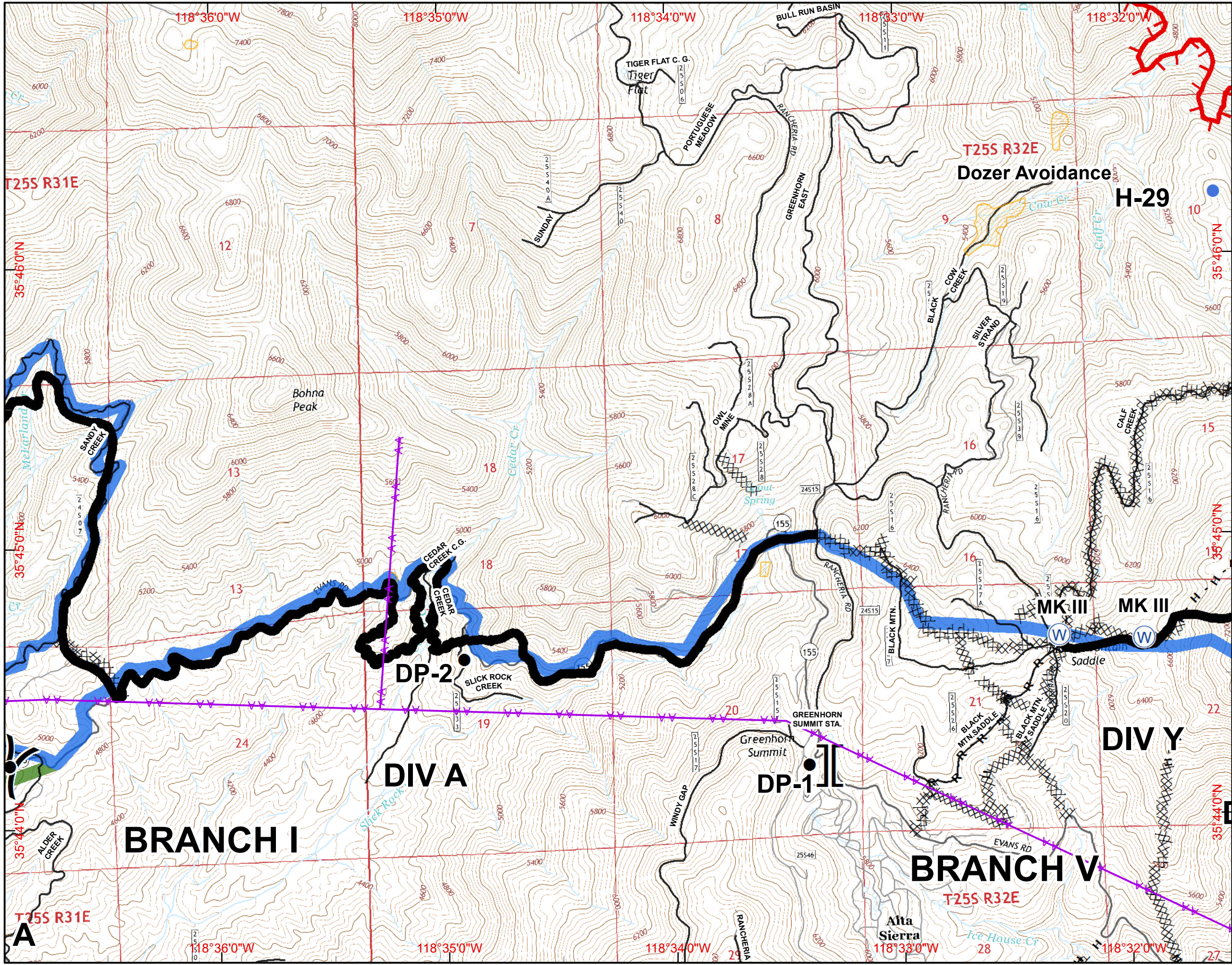
SCALE: 1:24,000 NAD83  
 Created on Sunday Aug 28, 2016



30 Miles

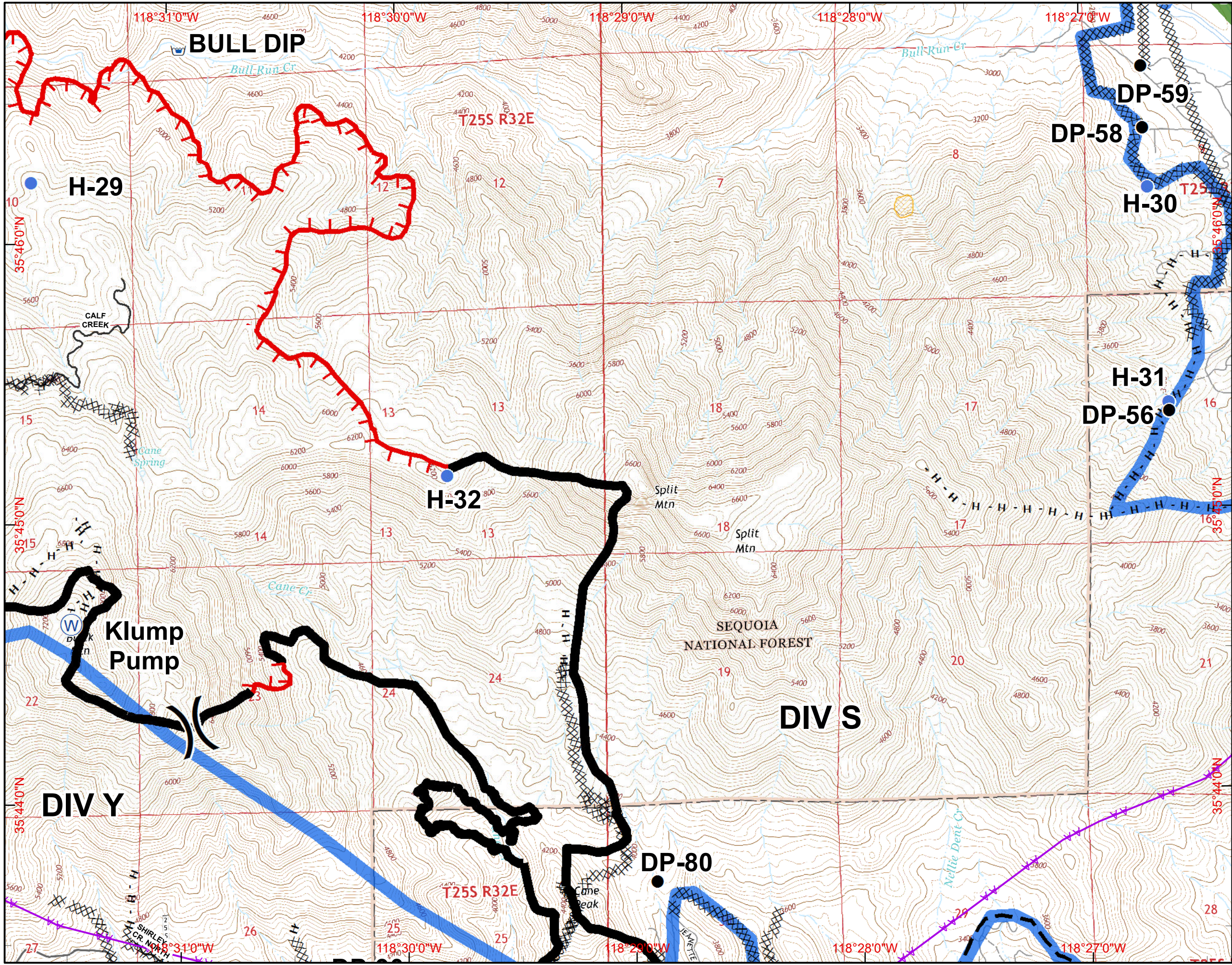
- ( ) Division
- [ ] Branch
- ⊙ Camp
- Drop Point
- ⊕ Fire Station
- ⊕ Helibase
- Helispot
- ⊕ Water Source
- ⊕ Incident Command Post
- ⊕ Mobile Weather Unit
- ⊕ Repeater
- ⊕ Mobile Retardant Base
- ⊕ Dip Site
- ⊕ Uncontrolled Fire Edge
- ⊕ Completed Dozer Line
- Completed Line
- H - H Hand Line
- R - R Road as Completed Line
- ⊕ Planned Fire Line
- ⊕ Proposed Dozer Line
- Powerlines
- Dozer Avoidance
- Dozer Avoidance
- Lake Isabella
- Planning Lines**
- Primary
- Alternate North
- Alternate South

SCALE: 1:24,000 NAD83  
 Created on Sunday Aug 28, 2016



J14	J15	J16	J17
K14	K15	K16	K17
L13	L14	L15	L17
M13	M14	M15	M17

30 Miles

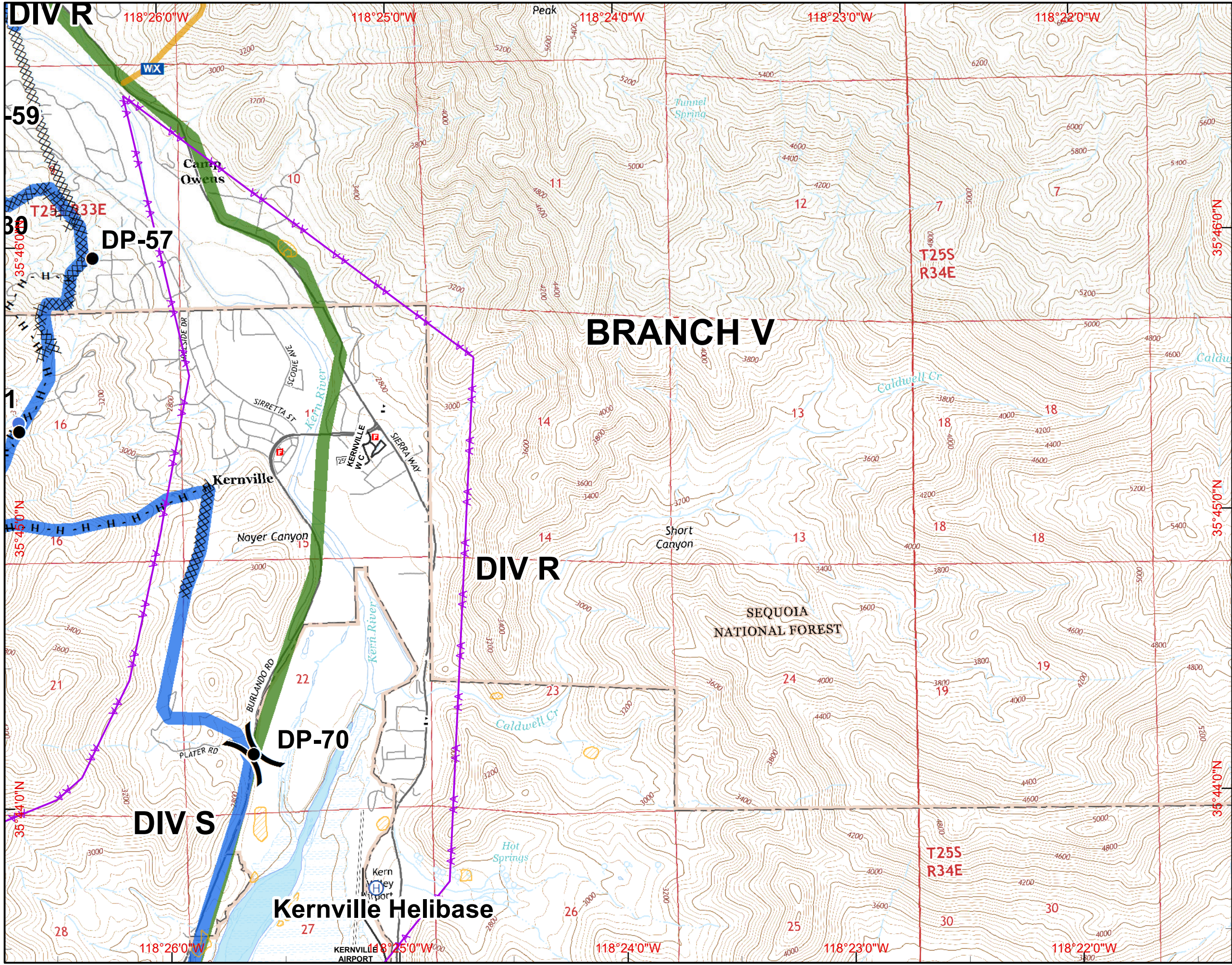


- ( ) Division
- [ ] Branch
- ⊙ Camp
- Drop Point
- ⊕ Fire Station
- ⊕ Helibase
- Helispot
- ⊕ Water Source
- ⊕ Incident Command Post
- ⊕ Mobile Weather Unit
- ⊕ Repeater
- ⊕ Mobile Retardant Base
- ⊕ Dip Site
- Uncontrolled Fire Edge
- ⊗ Completed Dozer Line
- Completed Line
- H - H Hand Line
- R - R Road as Completed Line
- Planned Fire Line
- ⊗ Proposed Dozer Line
- Powerlines
- Dozer Avoidance
- Dozer Avoidance
- Lake Isabella
- Planning Lines**
- Primary
- Alternate North
- Alternate South

SCALE: 1:24,000 NAD83  
 Created on Sunday Aug 28, 2016

J14	J15	J16	J17
K14	K15	K16	K17
L14	L15	L16	L17
M14	M15	M16	M17

30 Miles

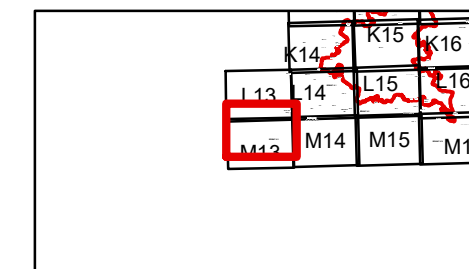


- ( ) Division
- [ ] Branch
- ⊙ Camp
- Drop Point
- ⊕ Fire Station
- ⊕ Helibase
- ⊕ Helispot
- ⊕ Water Source
- ⊕ Incident Command Post
- WX Mobile Weather Unit
- ⊕ Repeater
- ⊕ Mobile Retardant Base
- ⊕ Dip Site
- Uncontrolled Fire Edge
- XXXXX Completed Dozer Line
- Completed Line
- H - H Hand Line
- R - R Road as Completed Line
- Planned Fire Line
- ⊗ Proposed Dozer Line
- ☆ Powerlines
- Dozer Avoidance
- Dozer Avoidance
- Lake Isabella

- Planning Lines**
- Primary
  - Alternate North
  - Alternate South

SCALE: 1:24,000 NAD83  
 Created on Sunday Aug 28, 2016

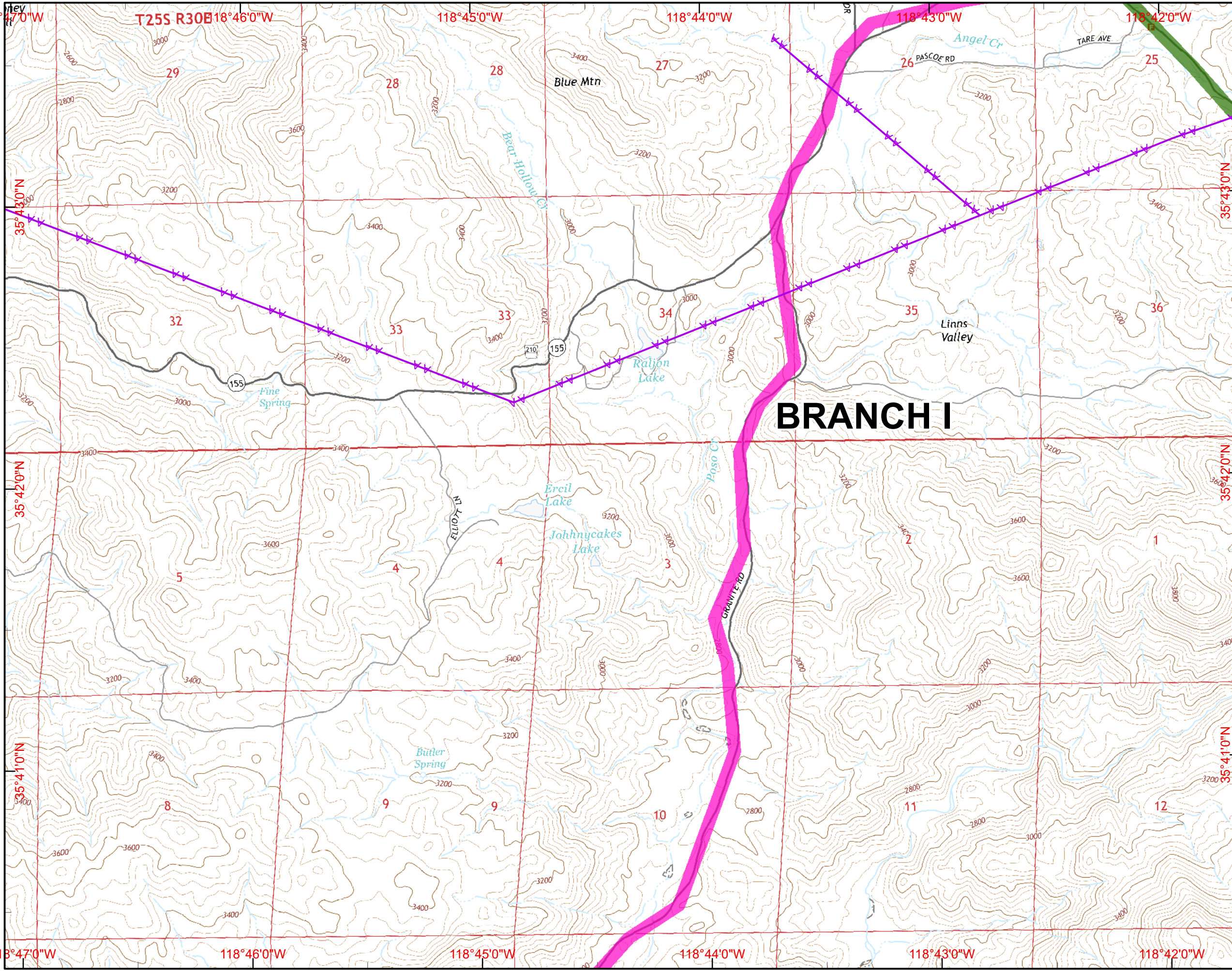
**IAP MAP**  
**Cedar Incident**  
**CA-SQF-002595**  
**August 29, 2016 0600 hours**  
**Page M13**

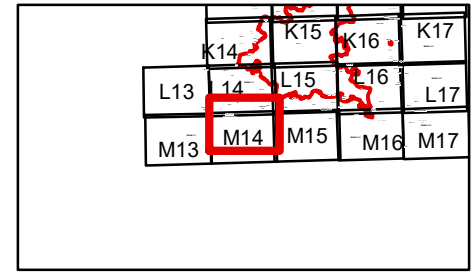
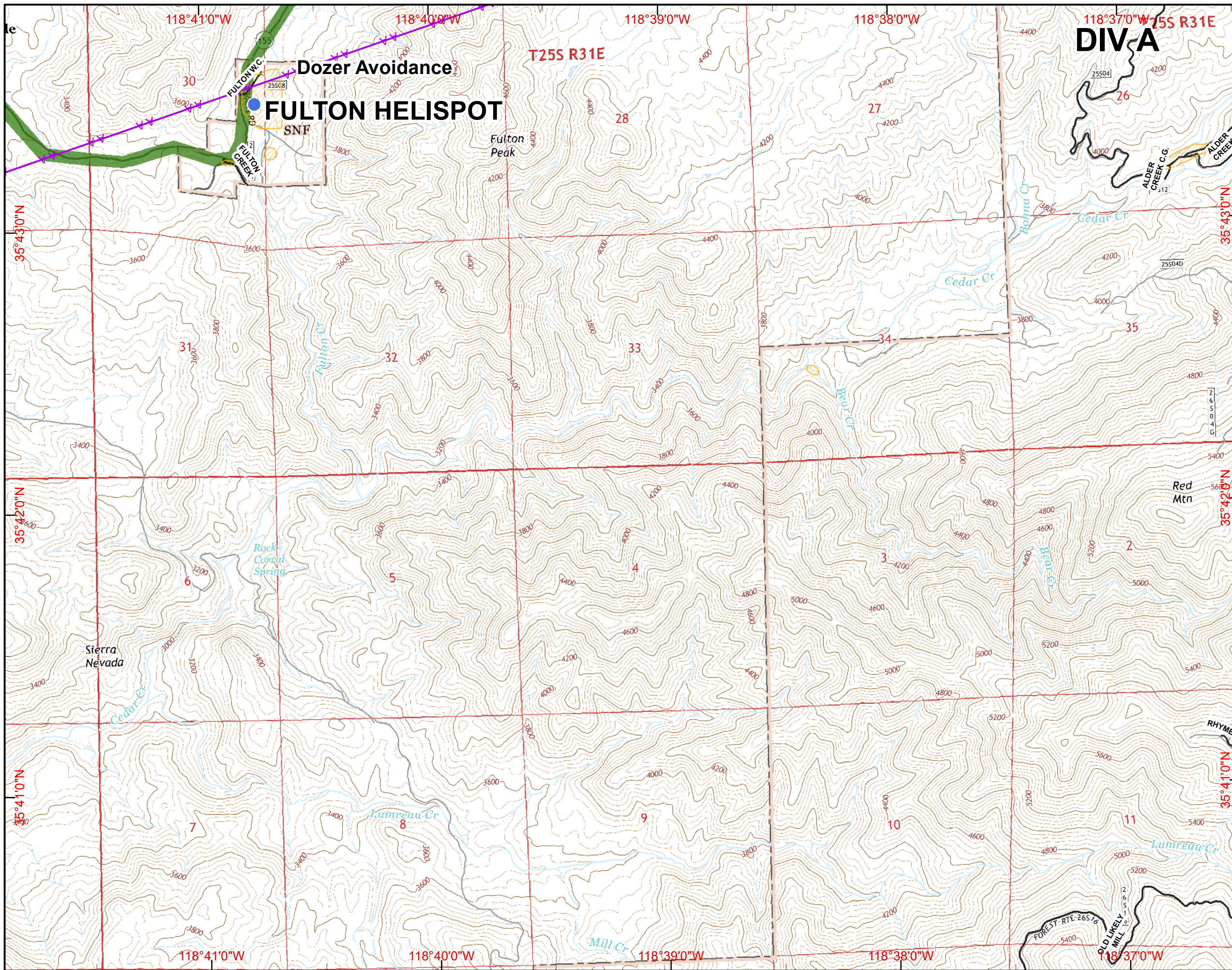


30 Miles

- Division
- Branch
- Camp
- Drop Point
- Fire Station
- Helibase
- Helispot
- Water Source
- Incident Command Post
- Mobile Weather Unit
- Repeater
- Mobile Retardant Base
- Dip Site
- Uncontrolled Fire Edge
- Completed Dozer Line
- Completed Line
- H - H Hand Line
- R - R Road as Completed Line
- Planned Fire Line
- Proposed Dozer Line
- Powerlines
- Dozer Avoidance
- Dozer Avoidance
- Lake Isabella
- Planning Lines**
- Primary
- Alternate North
- Alternate South

SCALE: 1:24,000 NAD83  
 Created on Sunday Aug 28, 2016





30 Miles

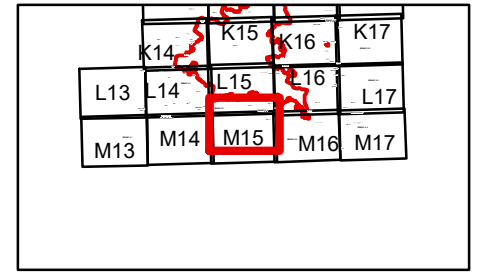
- Division
- Branch
- Camp
- Drop Point
- Fire Station
- Helibase
- Helispot
- Water Source
- Incident Command Post
- Mobile Weather Unit
- Repeater
- Mobile Retardant Base
- Dip Site
- Uncontrolled Fire Edge
- Completed Dozer Line
- Completed Line
- H - H Hand Line
- R - R Road as Completed Line
- Planned Fire Line
- Proposed Dozer Line
- Powerlines
- Dozer Avoidance
- Dozer Avoidance
- Lake Isabella
- Planning Lines**
- Primary
- Alternate North
- Alternate South







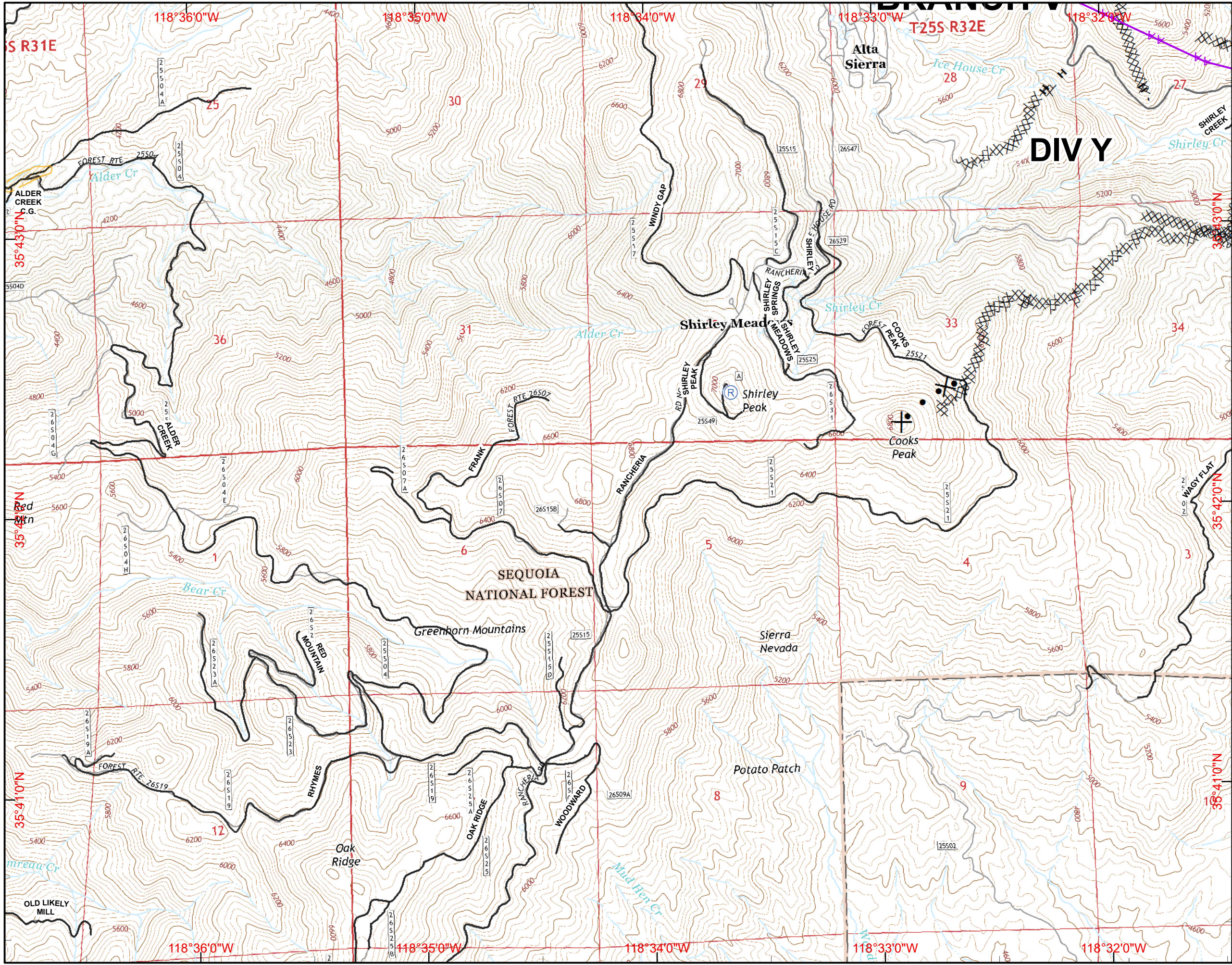
SCALE: 1:24,000 NAD83  
 Created on Sunday Aug 28, 2016



30 Miles

- Division
- Branch
- Camp
- Drop Point
- Fire Station
- Helibase
- Helispot
- Water Source
- Incident Command Post
- Mobile Weather Unit
- Repeater
- Mobile Retardant Base
- Dip Site
- Uncontrolled Fire Edge
- Completed Dozer Line
- Completed Line
- H - H Hand Line
- R - R Road as Completed Line
- Planned Fire Line
- Proposed Dozer Line
- Powerlines
- Dozer Avoidance
- Dozer Avoidance
- Lake Isabella
- Planning Lines**
- Primary
- Alternate North
- Alternate South

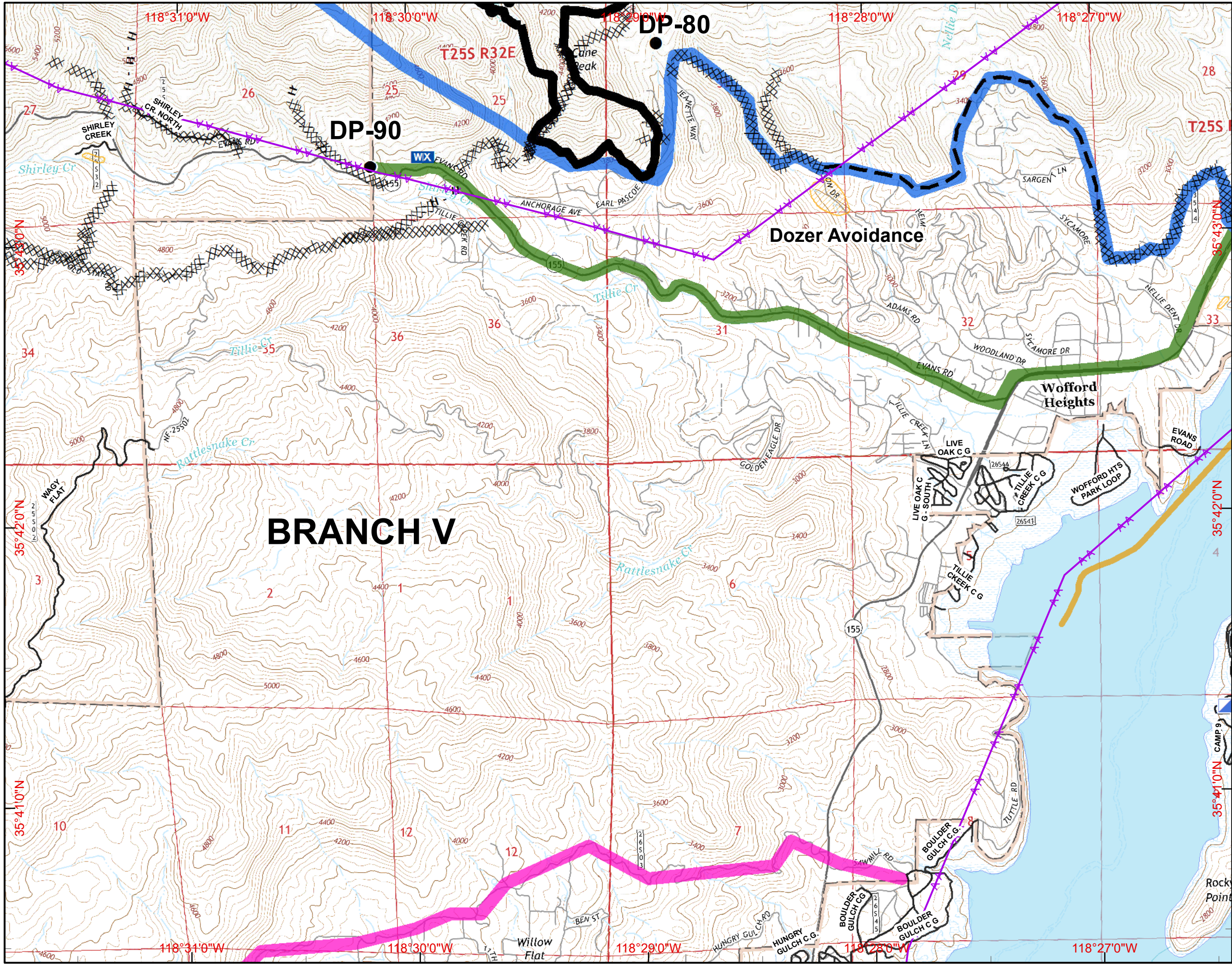
SCALE: 1:24,000 NAD83  
 Created on Sunday Aug 28, 2016





		K14	K15	K16	K17
L13	14	L15	L16	L17	
M13	M14	M15	M16	M17	

30 Miles



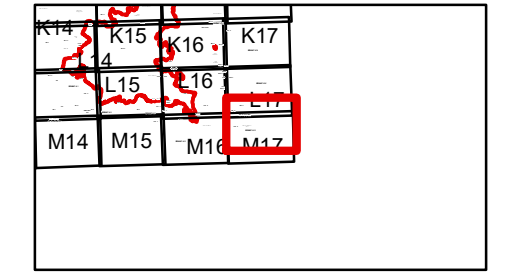
- ( ) Division
- [ ] Branch
- ⊙ Camp
- Drop Point
- ⊕ Fire Station
- ⊕ Helibase
- ⊕ Helispot
- ⊕ Water Source
- ⊕ Incident Command Post
- ⊕ Mobile Weather Unit
- ⊕ Repeater
- ⊕ Mobile Retardant Base
- ⊕ Dip Site
- ⊕ Uncontrolled Fire Edge
- ⊕ Completed Dozer Line
- ⊕ Completed Line
- H - H Hand Line
- R - R Road as Completed Line
- ⊕ Planned Fire Line
- ⊕ Proposed Dozer Line
- ⊕ Powerlines
- ⊕ Dozer Avoidance
- ⊕ Dozer Avoidance
- ⊕ Lake Isabella
- Planning Lines**
- ⊕ Primary
- ⊕ Alternate North
- ⊕ Alternate South



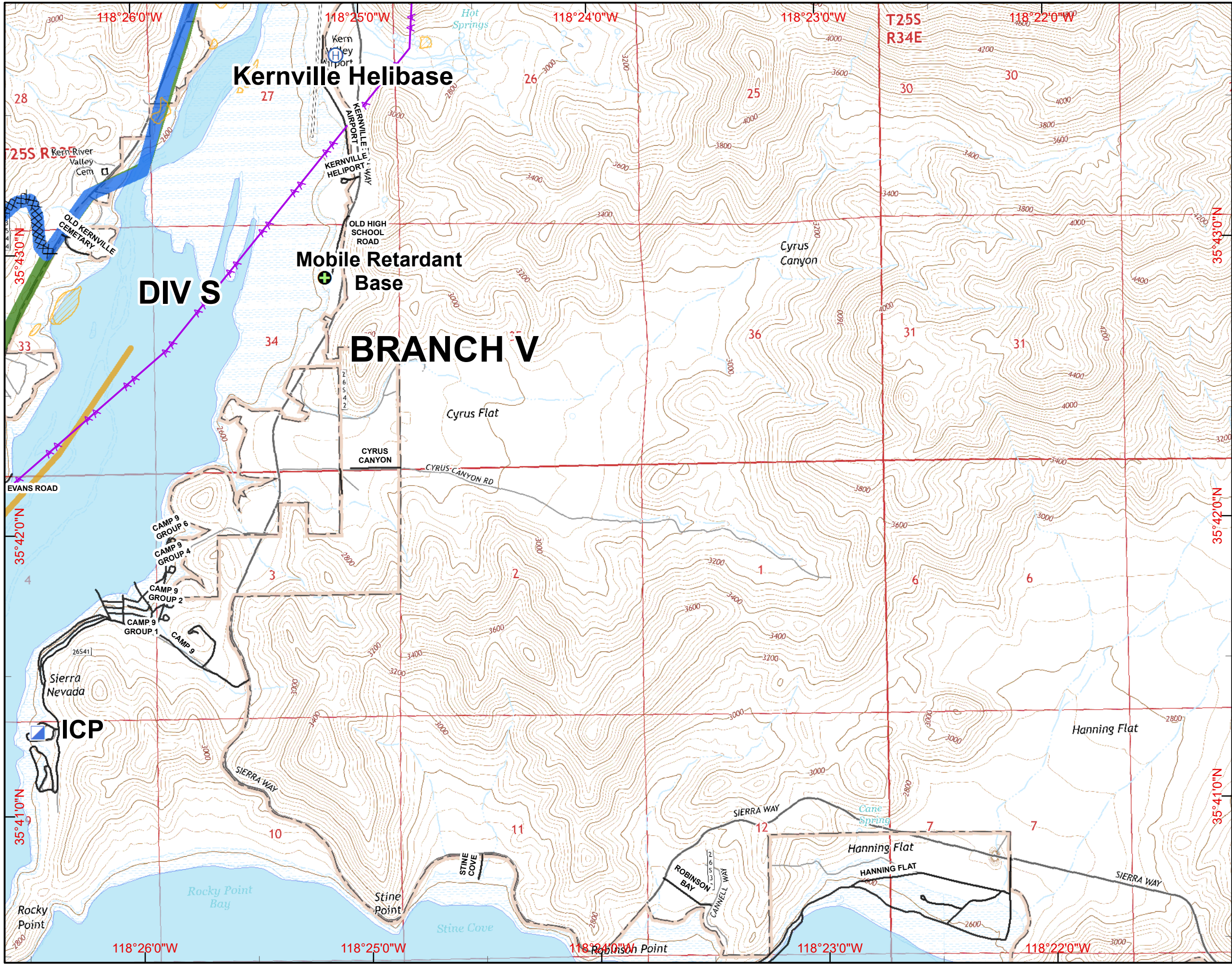




SCALE: 1:24,000 NAD83  
 Created on Sunday Aug 28, 2016



30 Miles



- ( ) Division
- [ ] Branch
- ⊙ Camp
- Drop Point
- ⊕ Fire Station
- ⊕ Helibase
- Helispot
- ⊕ Water Source
- ⊕ Incident Command Post
- ⊕ Mobile Weather Unit
- ⊕ Repeater
- ⊕ Mobile Retardant Base
- ⊕ Dip Site
- ⊕ Uncontrolled Fire Edge
- ⊕ Completed Dozer Line
- ⊕ Completed Line
- H - H Hand Line
- R - R Road as Completed Line
- ⊕ Planned Fire Line
- ⊕ Proposed Dozer Line
- ⊕ Powerlines
- ⊕ Dozer Avoidance
- ⊕ Dozer Avoidance
- ⊕ Lake Isabella
- Planning Lines**
- ⊕ Primary
- ⊕ Alternate North
- ⊕ Alternate South

SCALE: 1:24,000 NAD83  
 Created on Sunday Aug 28, 2016