

118°50'0"W 118°45'0"W 118°40'0"W 118°35'0"W 118°30'0"W 118°25'0"W 118°20'0"W

36°0'0"N

35°55'0"N

35°50'0"N

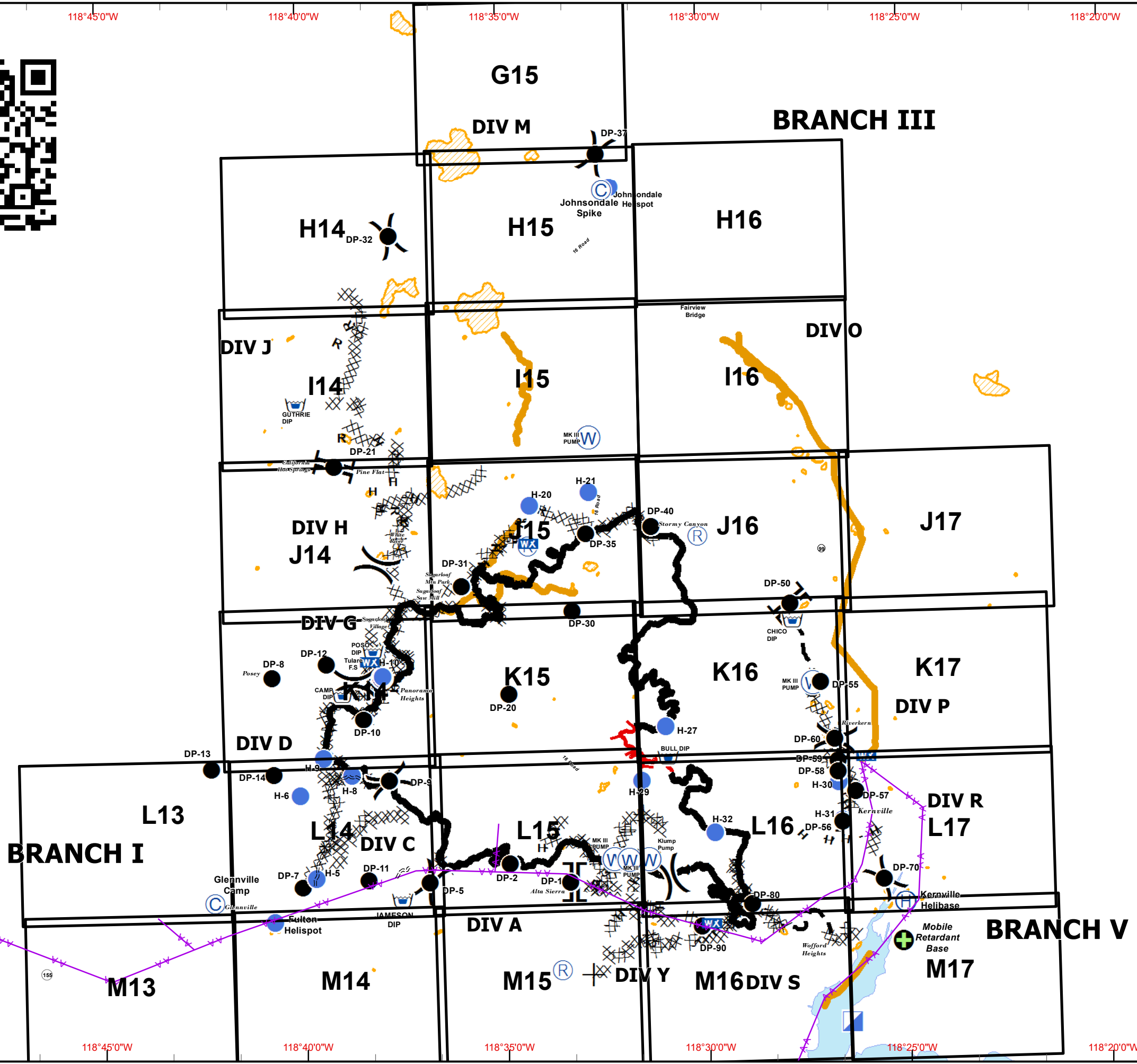
35°45'0"N

36°0'0"N

35°55'0"N

35°50'0"N

35°45'0"N



IAP MAP Cedar Incident CA-SQF-002595 August 31, 2016 0600 hours Index Page

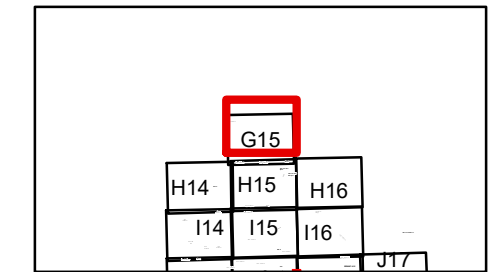
6 Miles

- Division
- Branch
- Camp
- Drop Point
- Fire Station
- Helibase
- Helispot
- Water Source
- Incident Command Post
- Mobile Weather Unit
- Repeater
- Dip Site
- Mobile Retardant Base
- Uncontrolled Fire Edge
- Completed Dozer Line
- Completed Line
- H - H Hand Line
- R - R Road as Completed Line
- Planned Fire Line
- Proposed Dozer Line
- Powerlines
- Dozer Avoidance
- Lake Isabella



NAD83 UTM 11N
Created on Tuesday Aug 30, 2016

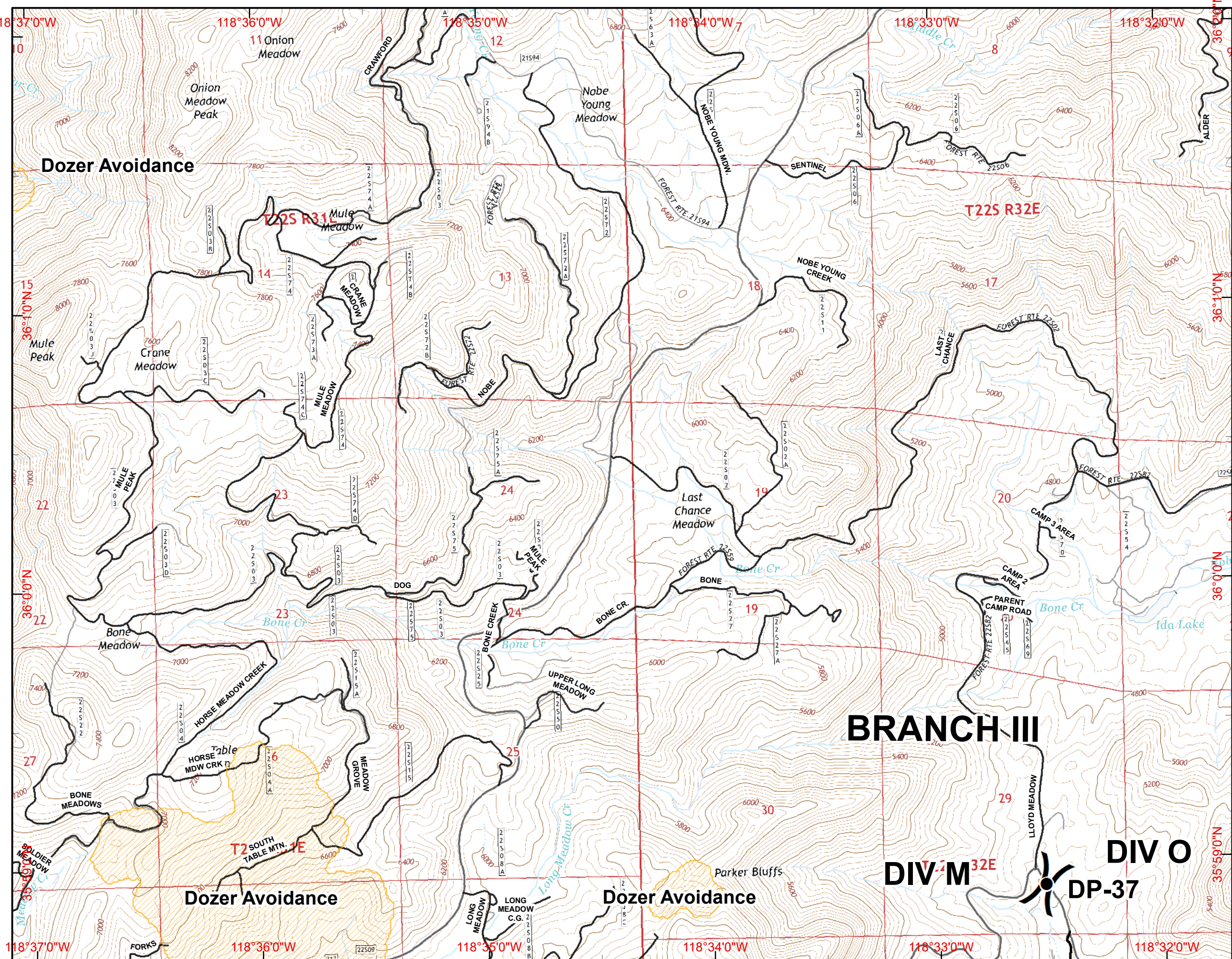
118°50'0"W 118°45'0"W 118°40'0"W 118°35'0"W 118°30'0"W 118°25'0"W 118°20'0"W

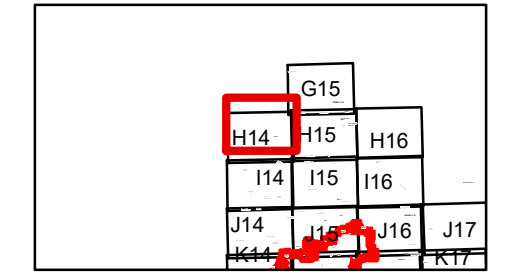


30 Miles

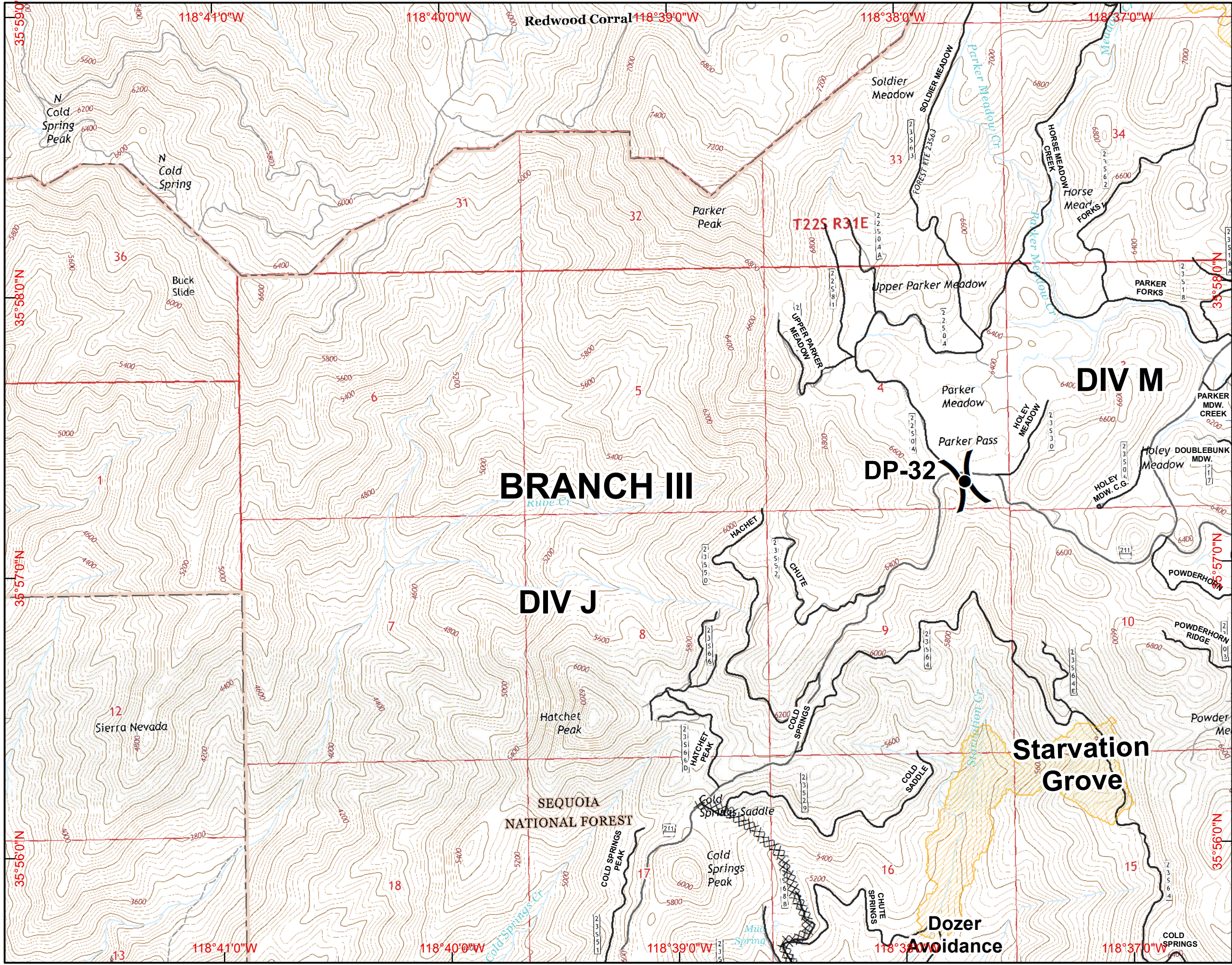
- Division
- Branch
- Camp
- Drop Point
- Fire Station
- Helibase
- Helispot
- Water Source
- Incident Command Post
- Mobile Weather Unit
- Repeater
- Mobile Retardant Base
- Dip Site
- Uncontrolled Fire Edge
- Completed Dozer Line
- Completed Line
- H - H Hand Line
- R - R Road as Completed Line
- Planned Fire Line
- Proposed Dozer Line
- Powerlines
- Dozer Avoidance
- Dozer Avoidance
- Lake Isabella

SCALE: 1:24,000 NAD83
 Created on Tuesday Aug 30, 2016



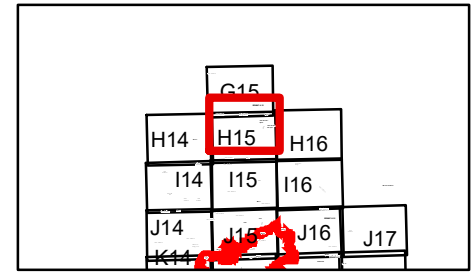
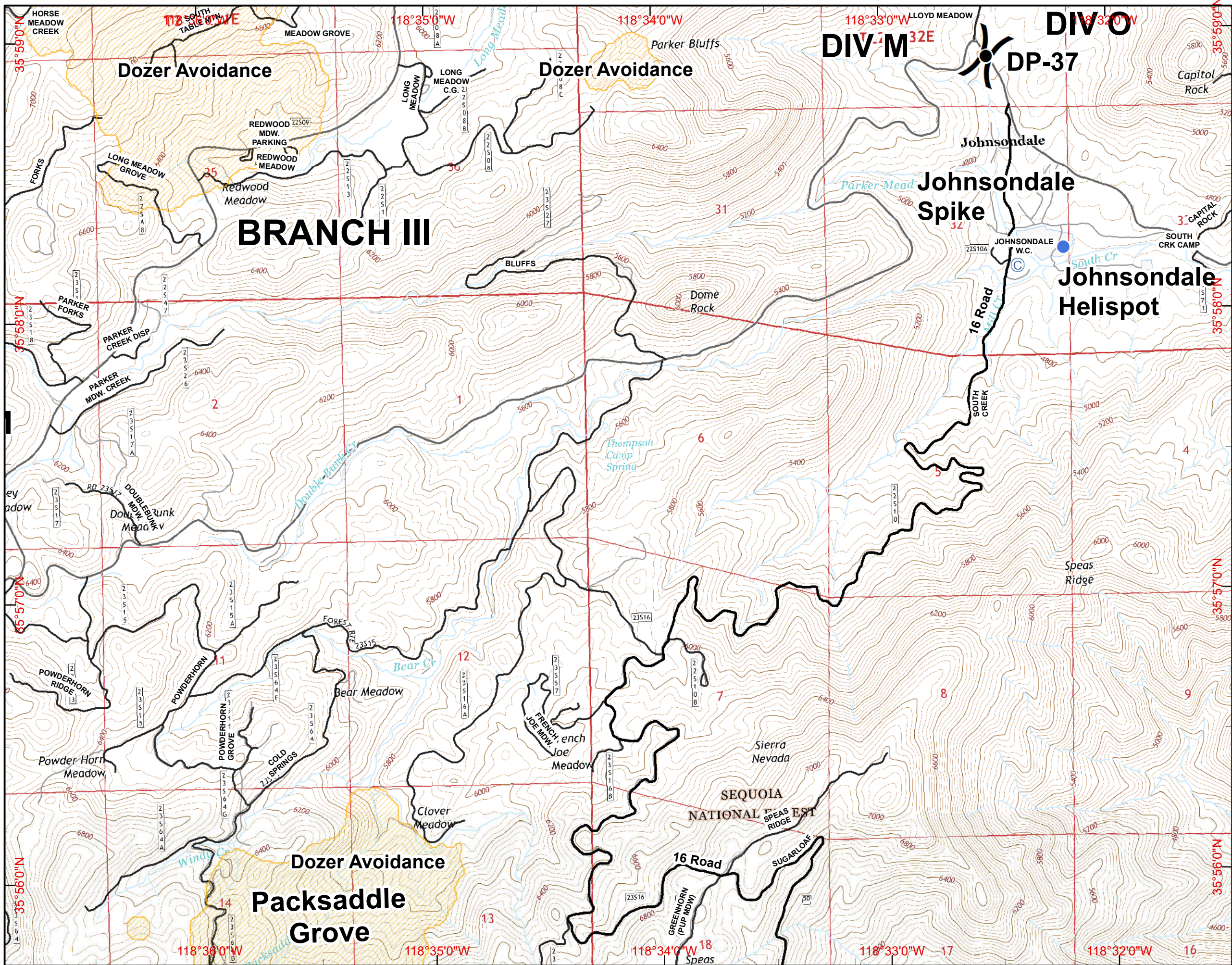


30 Miles



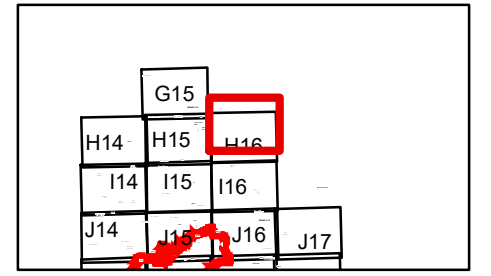
- () Division
- [] Branch
- ⊙ Camp
- Drop Point
- ⊕ Fire Station
- ⊕ Helibase
- Helispot
- ⊕ Water Source
- ⊕ Incident Command Post
- ⊕ Mobile Weather Unit
- ⊕ Repeater
- ⊕ Mobile Retardant Base
- ⊕ Dip Site
- ⊕ Uncontrolled Fire Edge
- ⊕ Completed Dozer Line
- Completed Line
- H - H Hand Line
- R - R Road as Completed Line
- Planned Fire Line
- ⊕ Proposed Dozer Line
- ☆ Powerlines
- Dozer Avoidance
- Dozer Avoidance
- ⊕ Lake Isabella

SCALE: 1:24,000 NAD83
 Created on Tuesday Aug 30, 2016



- Division
- Branch
- Camp
- Drop Point
- Fire Station
- Helibase
- Helispot
- Water Source
- Incident Command Post
- Mobile Weather Unit
- Repeater
- Mobile Retardant Base
- Dip Site
- Uncontrolled Fire Edge
- Completed Dozer Line
- Completed Line
- H - H Hand Line
- R - R Road as Completed Line
- Planned Fire Line
- Proposed Dozer Line
- Powerlines
- Dozer Avoidance
- Dozer Avoidance
- Lake Isabella



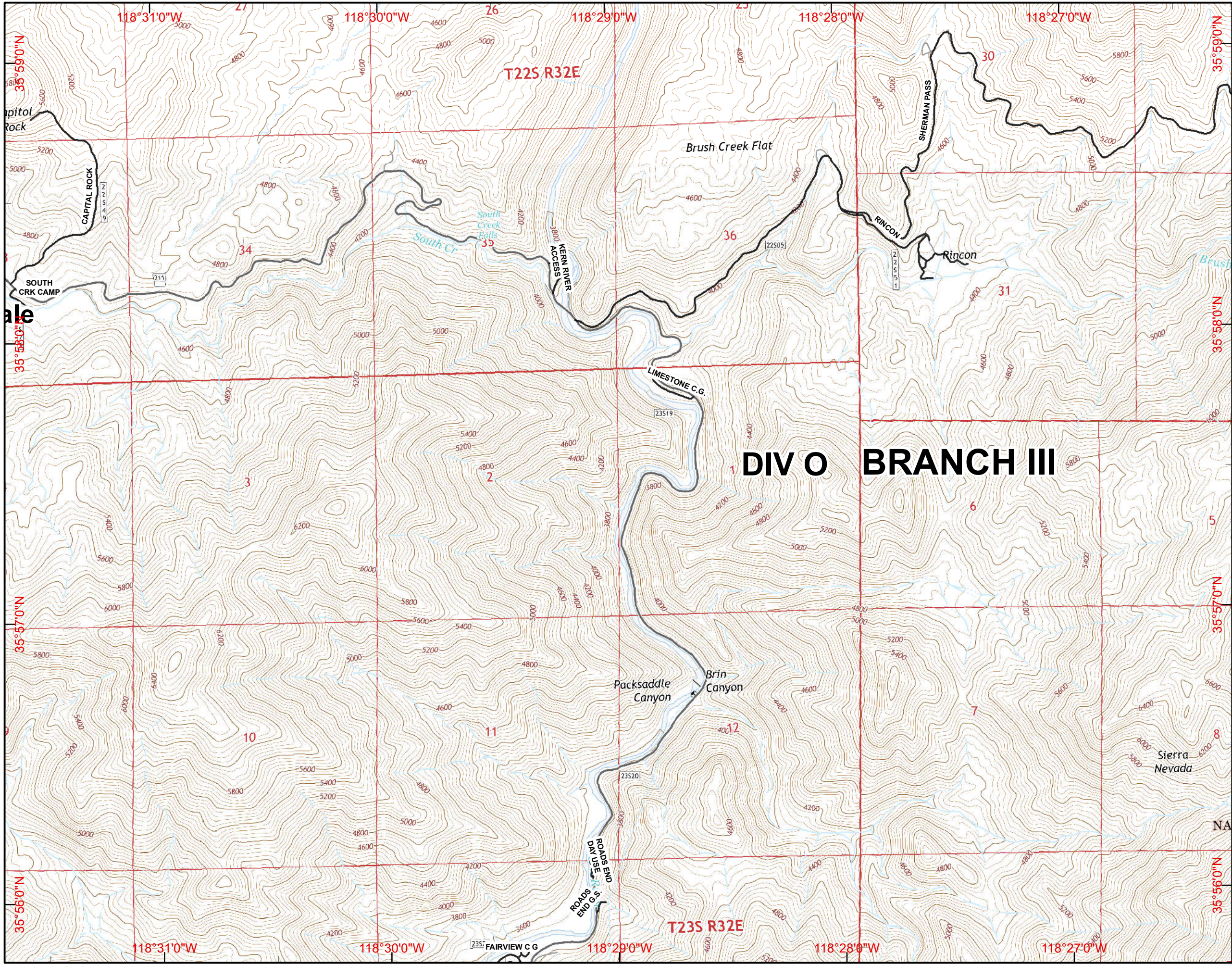


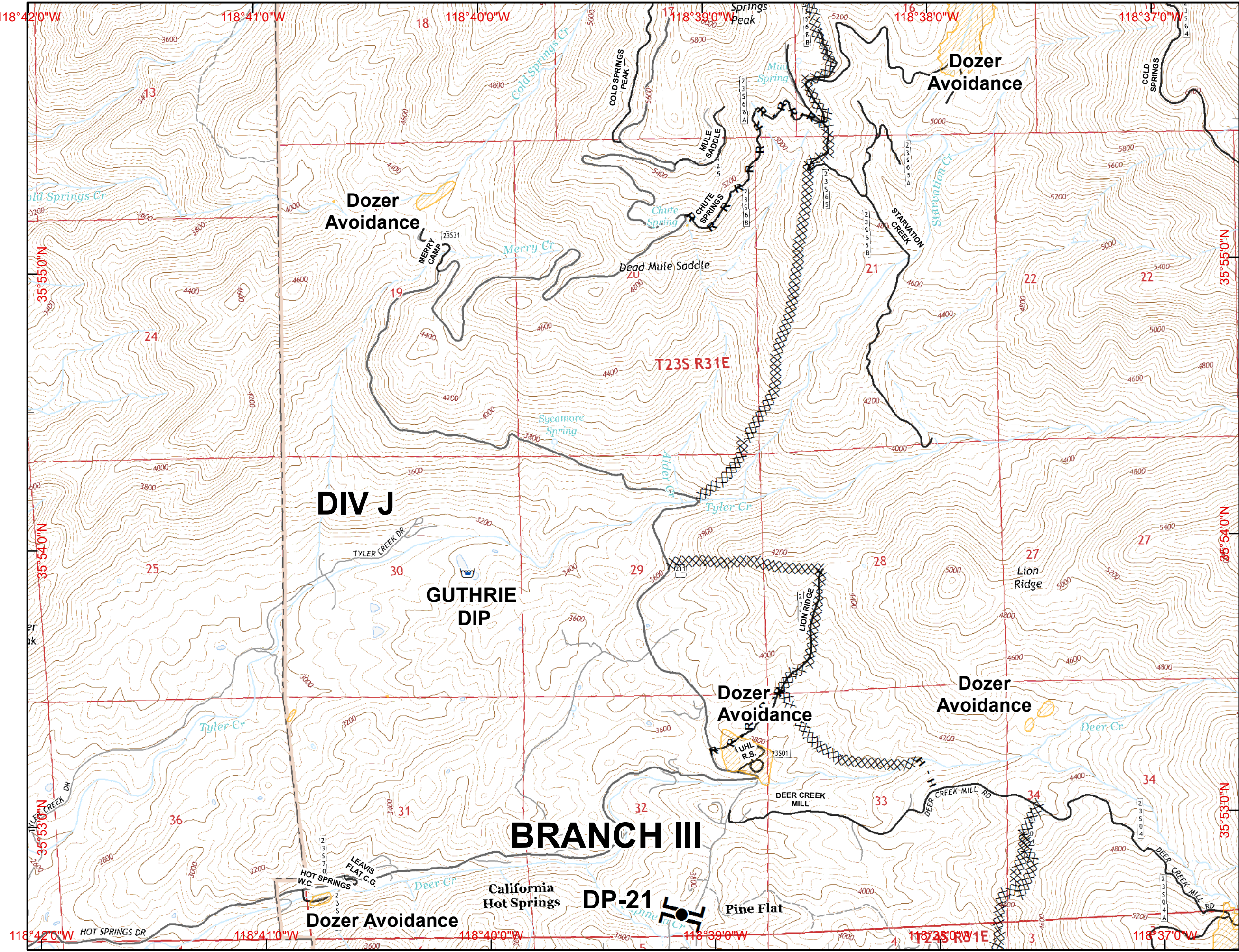
30 Miles

- Division
- Branch
- Camp
- Drop Point
- Fire Station
- Helibase
- Helispot
- Water Source
- Incident Command Post
- Mobile Weather Unit
- Repeater
- Mobile Retardant Base
- Dip Site
- Uncontrolled Fire Edge
- Completed Dozer Line
- Completed Line
- H - H Hand Line
- R - R Road as Completed Line
- Planned Fire Line
- Proposed Dozer Line
- Powerlines
- Dozer Avoidance
- Dozer Avoidance
- Lake Isabella

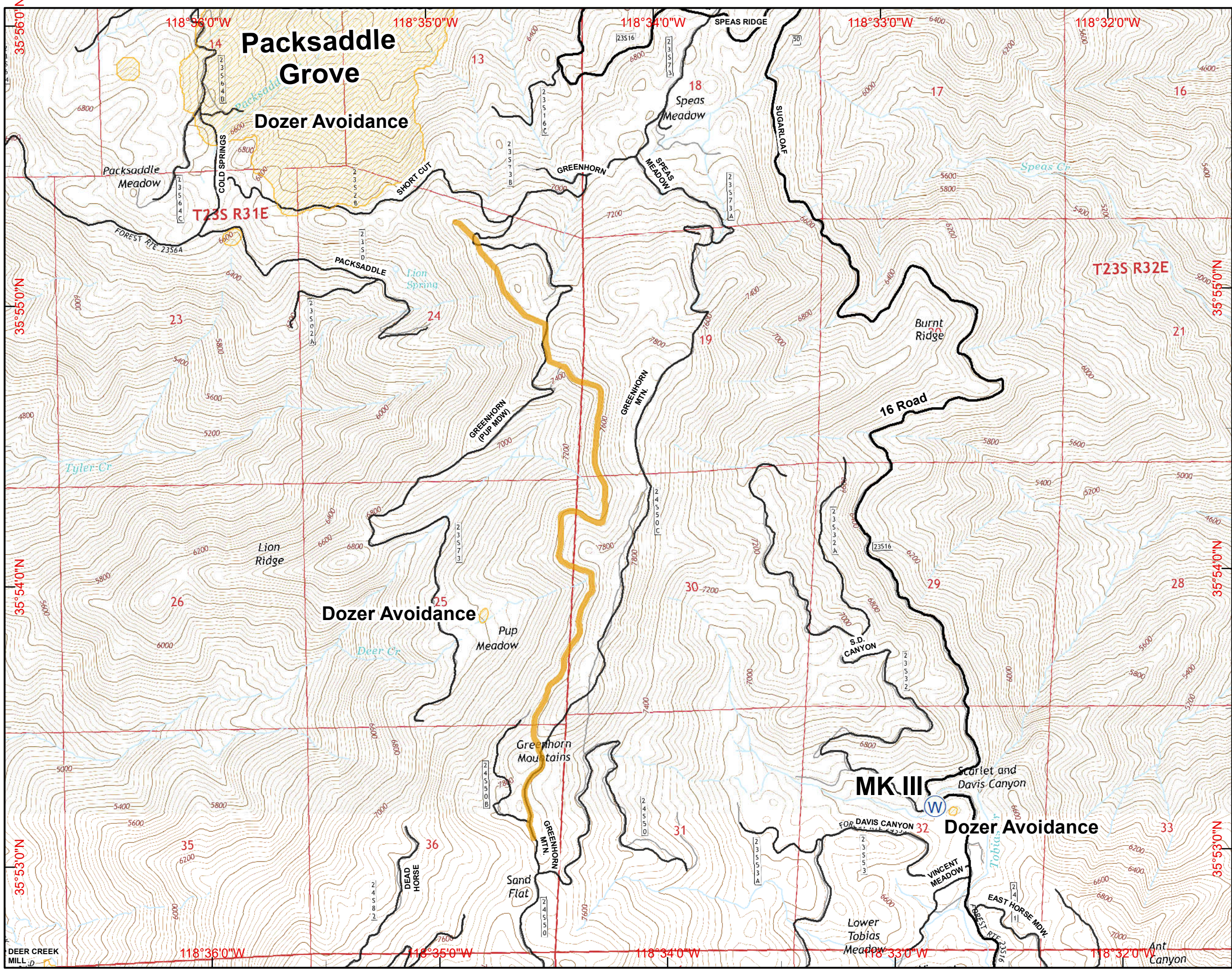


SCALE: 1:24,000 NAD83
 Created on Tuesday Aug 30, 2016

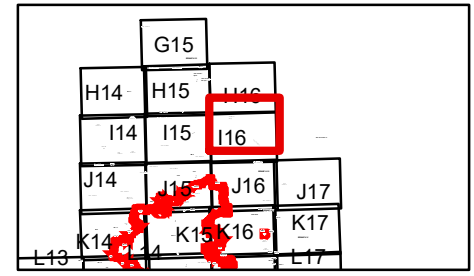
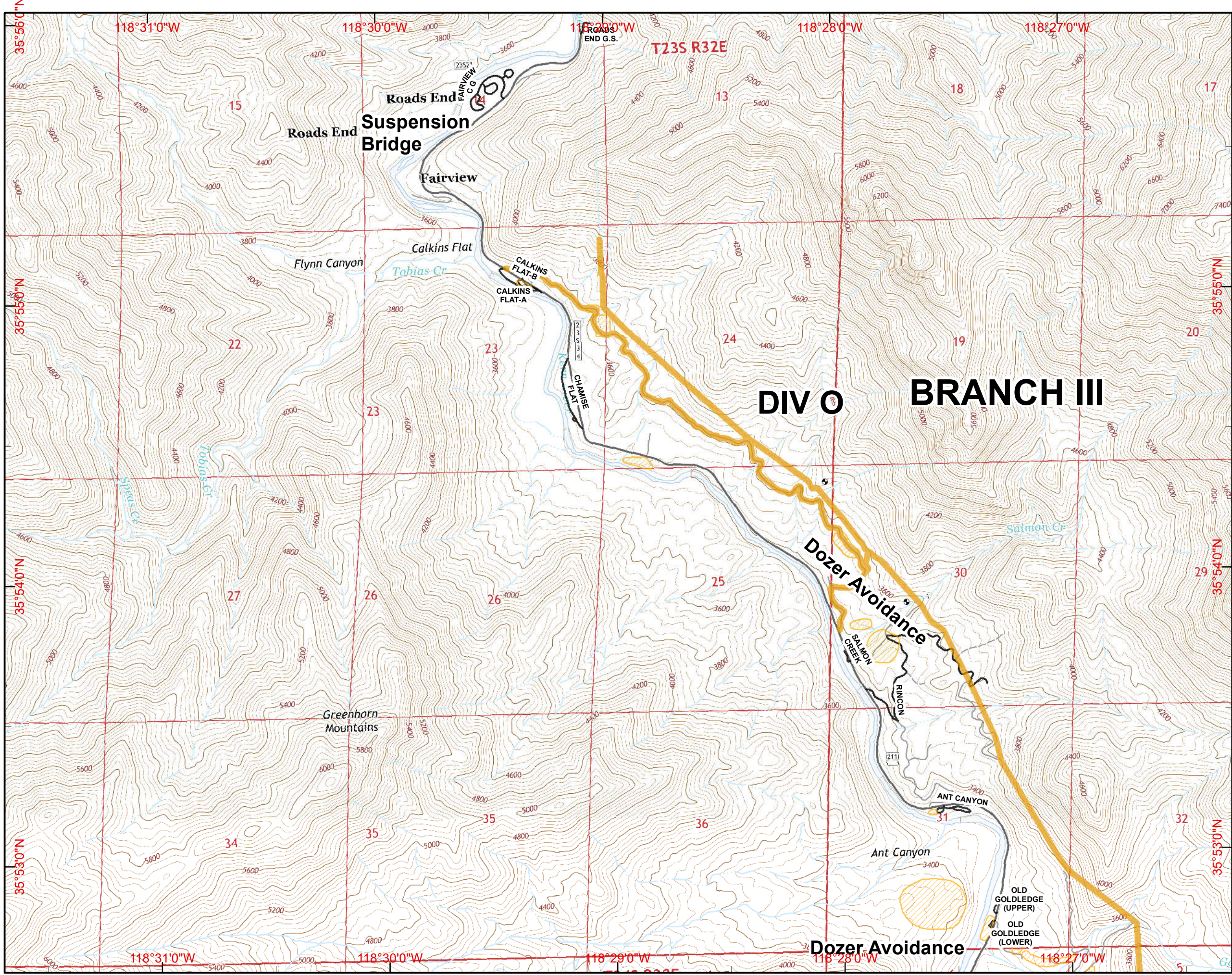




- () Division
- [] Branch
- ⊙ Camp
- Drop Point
- ⊕ Fire Station
- ⊕ Helibase
- Helispot
- ⊕ Water Source
- ⊕ Incident Command Post
- ⊕ Mobile Weather Unit
- ⊕ Repeater
- ⊕ Mobile Retardant Base
- ⊕ Dip Site
- ⊕ Uncontrolled Fire Edge
- ⊕ Completed Dozer Line
- Completed Line
- H - H Hand Line
- R - R Road as Completed Line
- Planned Fire Line
- ⊕ Proposed Dozer Line
- Powerlines
- Dozer Avoidance
- Dozer Avoidance
- Lake Isabella



- () Division
- [] Branch
- ⊙ Camp
- Drop Point
- ⓕ Fire Station
- Ⓜ Helibase
- Helispot
- Ⓜ Water Source
- Ⓜ Incident Command Post
- Ⓜ Mobile Weather Unit
- Ⓜ Repeater
- Ⓜ Mobile Retardant Base
- Ⓜ Dip Site
- Ⓜ Uncontrolled Fire Edge
- Ⓜ Completed Dozer Line
- Completed Line
- H - H Hand Line
- R - R Road as Completed Line
- Planned Fire Line
- Ⓜ Proposed Dozer Line
- Powerlines
- Dozer Avoidance
- ▨ Dozer Avoidance
- Ⓜ Lake Isabella



- () Division
- [] Branch
- ⊙ Camp
- Drop Point
- ⊕ Fire Station
- ⊕ Helibase
- Helispot
- ⊕ Water Source
- ⊕ Incident Command Post
- ⊕ Mobile Weather Unit
- ⊕ Repeater
- ⊕ Mobile Retardant Base
- ⊕ Dip Site
- ⊕ Uncontrolled Fire Edge
- ⊕ Completed Dozer Line
- Completed Line
- H - H Hand Line
- R - R Road as Completed Line
- Planned Fire Line
- ⊕ Proposed Dozer Line
- ☆ Powerlines
- Dozer Avoidance
- Dozer Avoidance
- ⊕ Lake Isabella

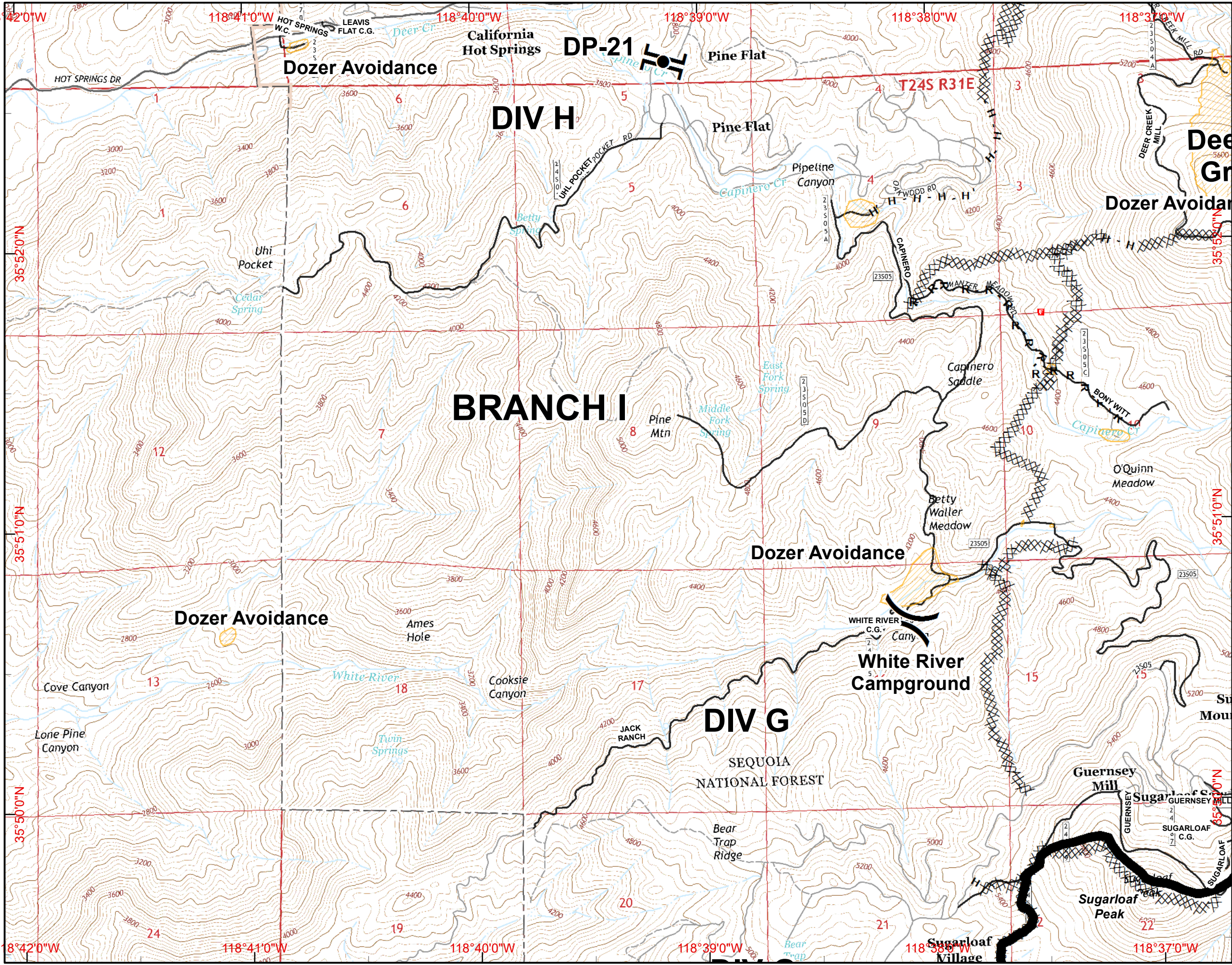
	H14	H15	H16	
	I14	I15	I16	
	J14	J15	J16	J17
	K14	K15	K16	K17
L13	L14	L15	L16	L17
M13				

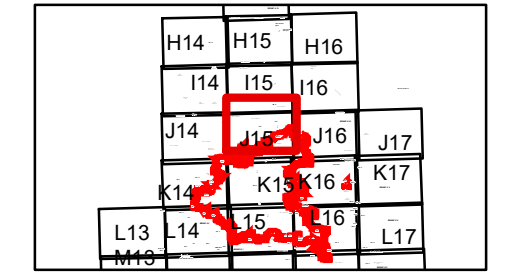
30 Miles

- Division
- Branch
- Camp
- Drop Point
- Fire Station
- Helibase
- Helispot
- Water Source
- Incident Command Post
- Mobile Weather Unit
- Repeater
- Mobile Retardant Base
- Dip Site
- Uncontrolled Fire Edge
- Completed Dozer Line
- Completed Line
- H - H Hand Line
- R - R Road as Completed Line
- Planned Fire Line
- Proposed Dozer Line
- Powerlines
- Dozer Avoidance
- Dozer Avoidance
- Lake Isabella

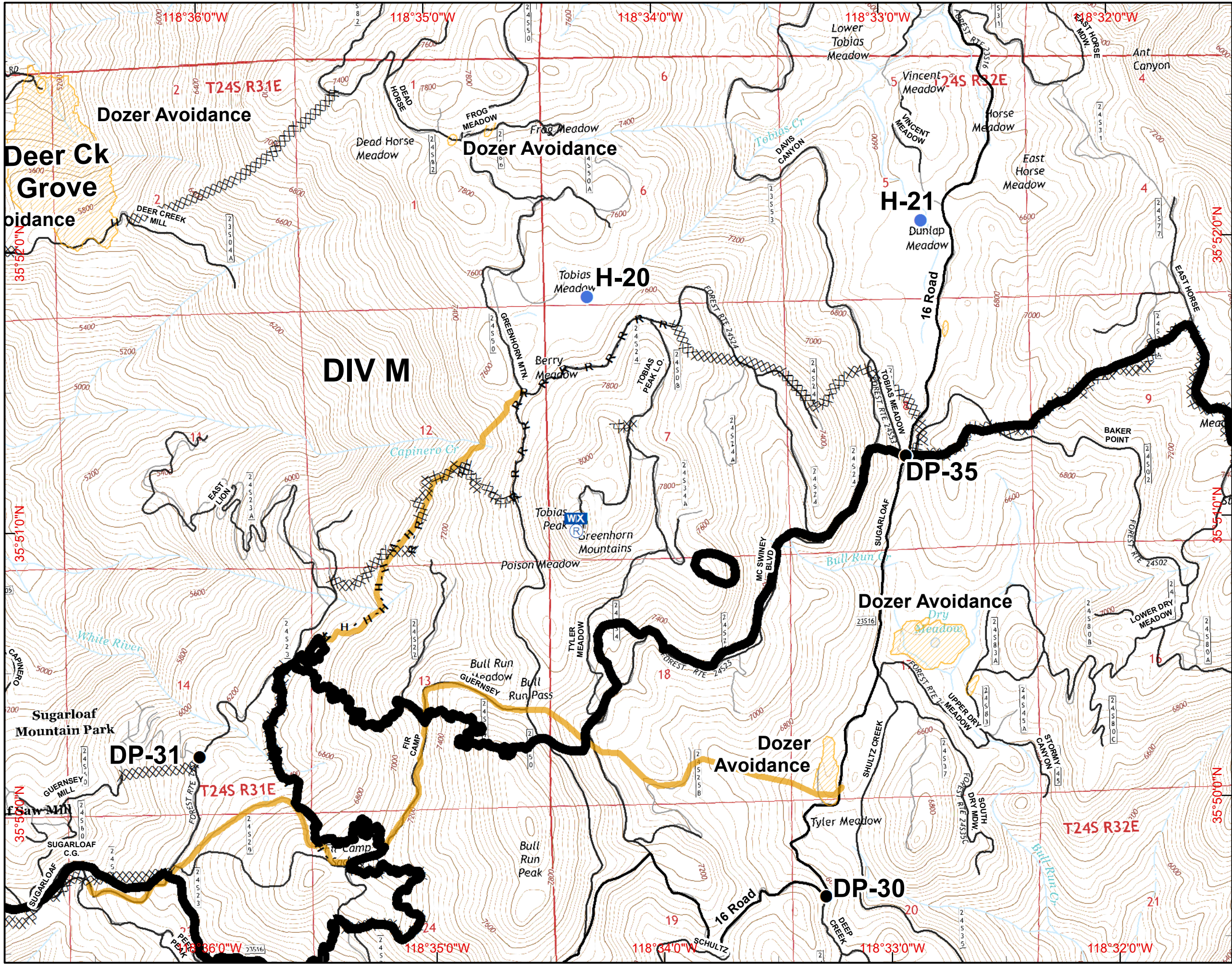


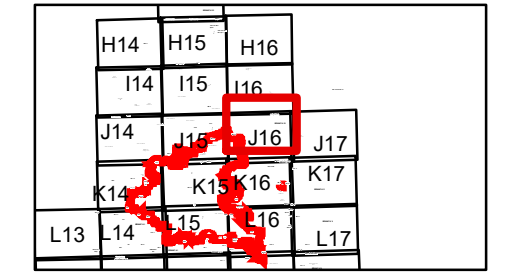
SCALE: 1:24,000 NAD83
 Created on Tuesday Aug 30, 2016





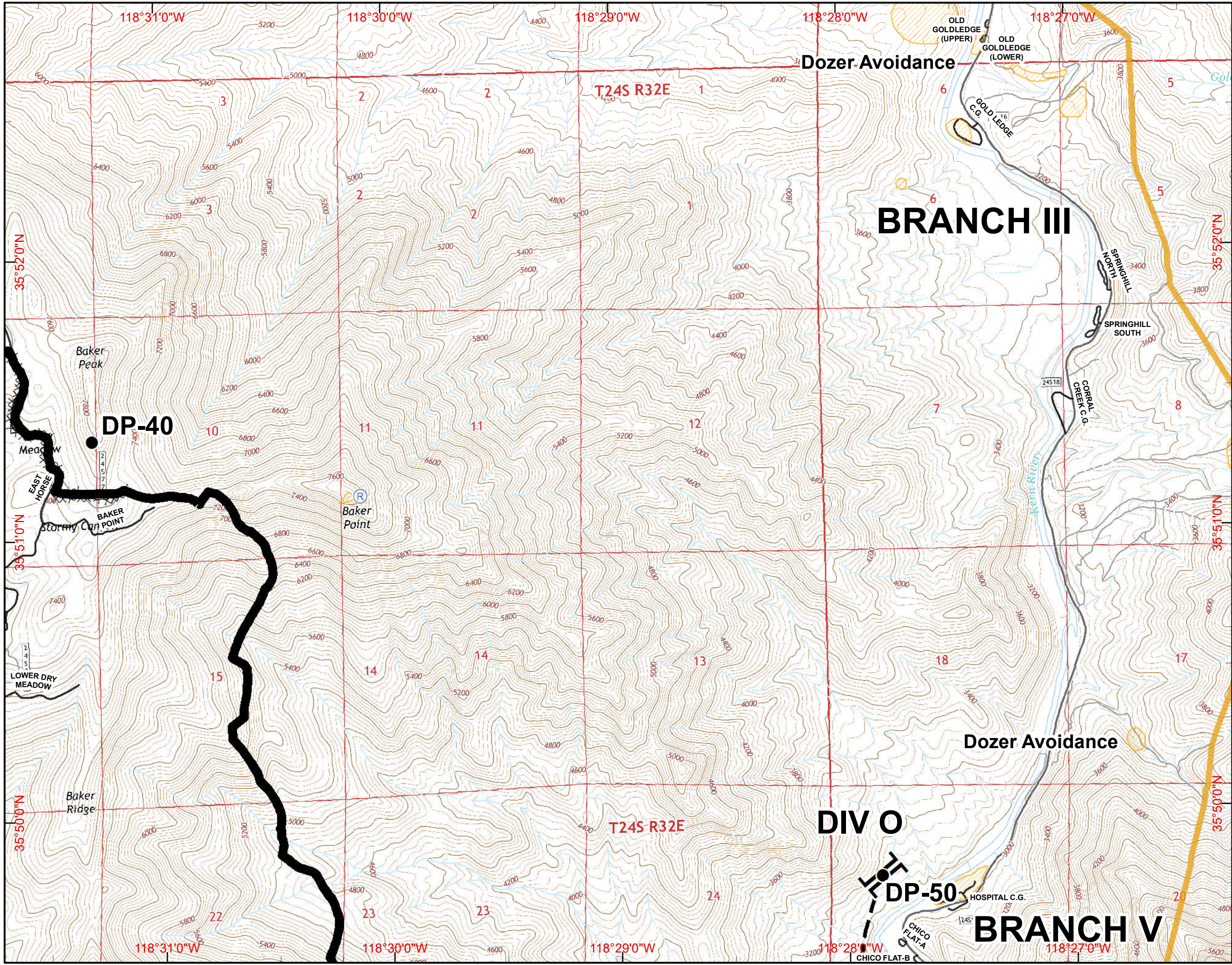
- () Division
- [] Branch
- ⊙ Camp
- Drop Point
- ⊕ Fire Station
- ⊕ Helibase
- Helispot
- ⊕ Water Source
- ⊕ Incident Command Post
- ⊕ Mobile Weather Unit
- ⊕ Repeater
- ⊕ Mobile Retardant Base
- ⊕ Dip Site
- ⊕ Uncontrolled Fire Edge
- ⊕ Completed Dozer Line
- Completed Line
- H - H Hand Line
- R - R Road as Completed Line
- Planned Fire Line
- ⊕ Proposed Dozer Line
- Powerlines
- Dozer Avoidance
- Dozer Avoidance
- Lake Isabella





30 Miles

- Division
- Branch
- Camp
- Drop Point
- Fire Station
- Helibase
- Helispot
- Water Source
- Incident Command Post
- Mobile Weather Unit
- Repeater
- Mobile Retardant Base
- Dip Site
- Uncontrolled Fire Edge
- Completed Dozer Line
- Completed Line
- H - H Hand Line
- R - R Road as Completed Line
- Planned Fire Line
- Proposed Dozer Line
- Powerlines
- Dozer Avoidance
- Dozer Avoidance
- Lake Isabella



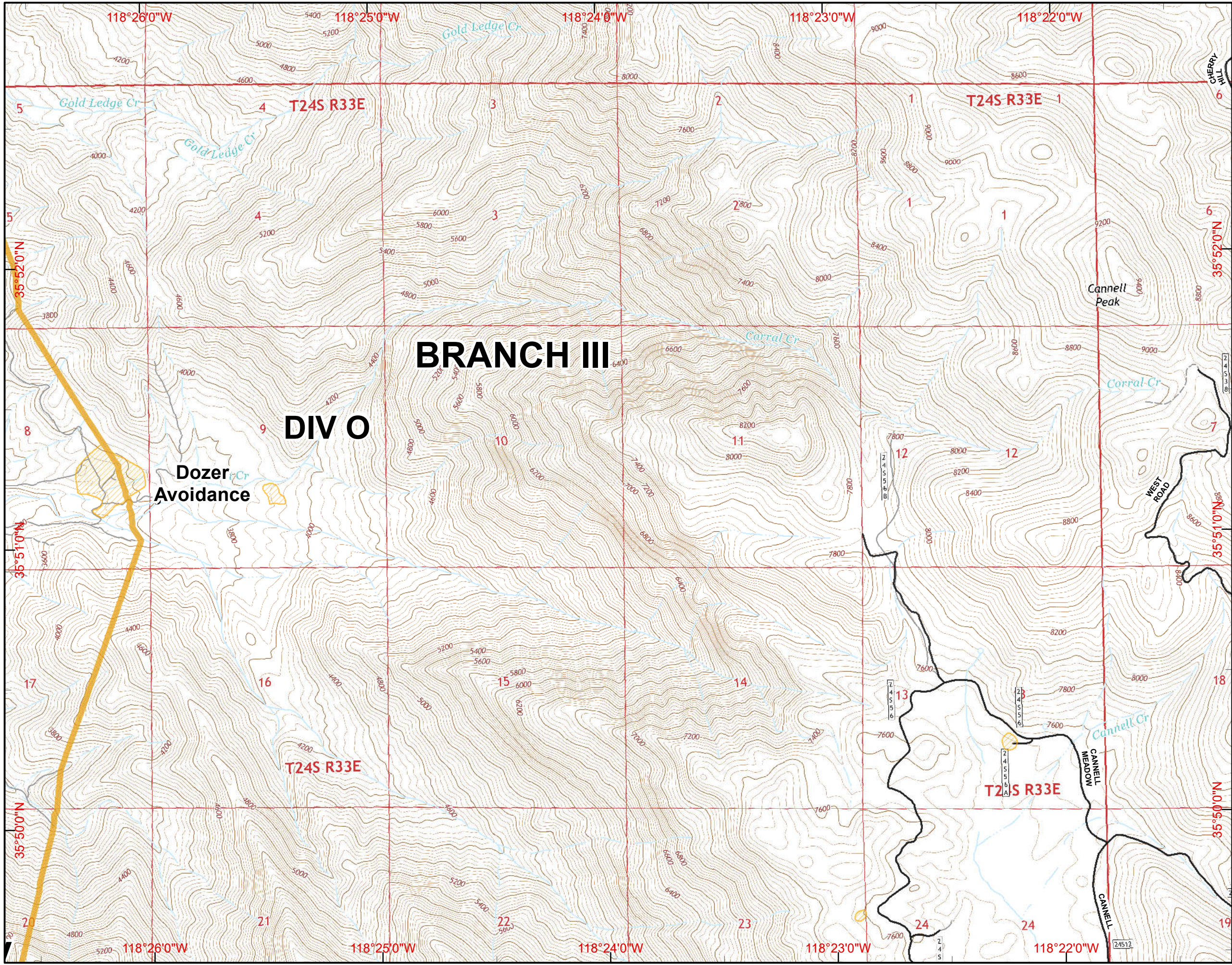
SCALE: 1:24,000 NAD83
 Created on Tuesday Aug 30, 2016

H14	H15	H16	
I14	I15	I16	
J14	J15	J16	J17
K14	K15	K16	K17
L14	L15	L16	L17

30 Miles

- () Division
- [] Branch
- ⊙ Camp
- Drop Point
- ⊕ Fire Station
- ⊕ Helibase
- Helispot
- ⊕ Water Source
- ⊕ Incident Command Post
- ⊕ Mobile Weather Unit
- ⊕ Repeater
- ⊕ Mobile Retardant Base
- ⊕ Dip Site
- ⊕ Uncontrolled Fire Edge
- ⊕ Completed Dozer Line
- Completed Line
- H - H Hand Line
- R - R Road as Completed Line
- Planned Fire Line
- ⊕ Proposed Dozer Line
- Powerlines
- Dozer Avoidance
- ▨ Dozer Avoidance
- Lake Isabella

SCALE: 1:24,000 NAD83
 Created on Tuesday Aug 30, 2016



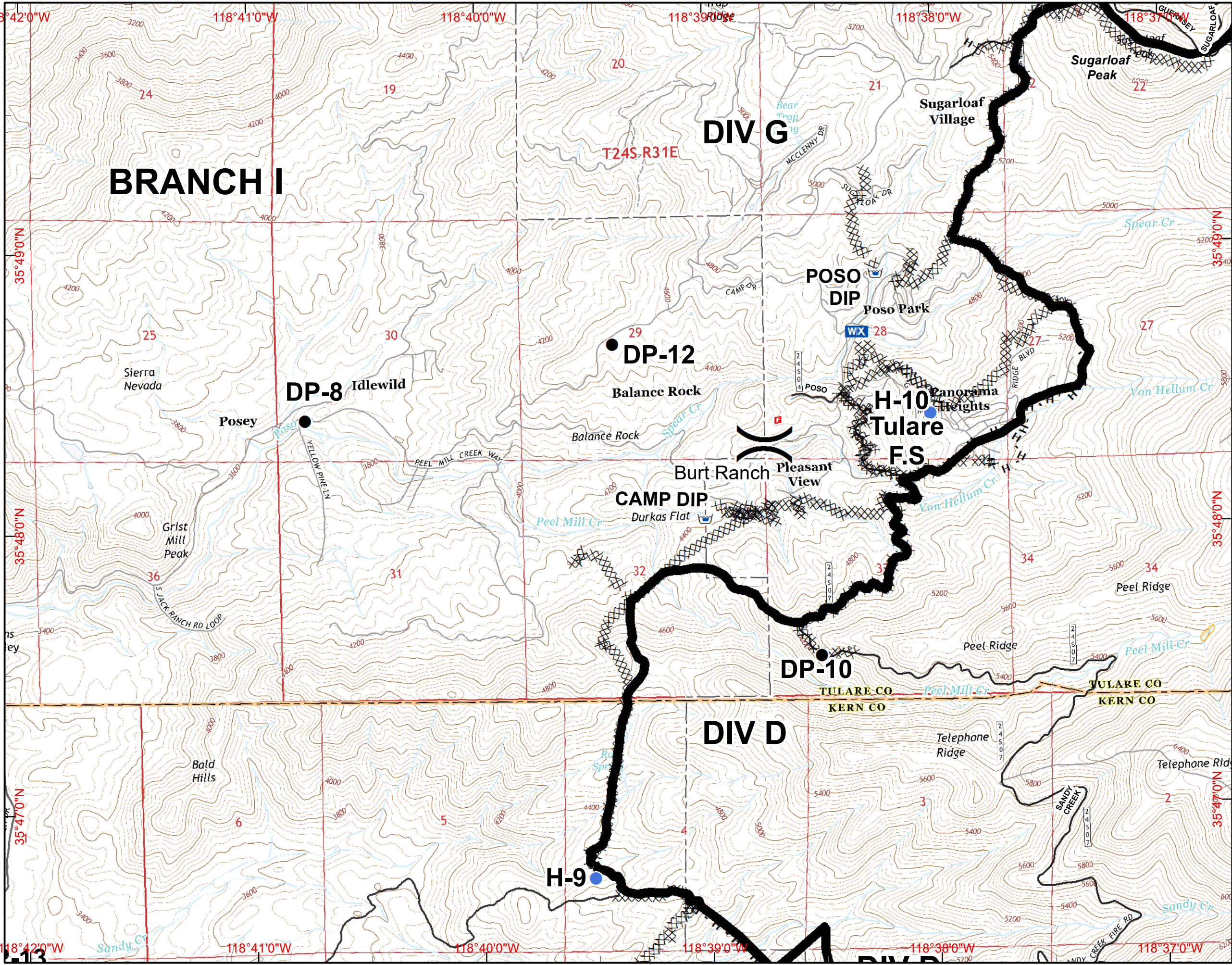
	I14	I15	I16	
J14	J15	J16	J17	
K14	K15	K16	K17	
L13	L14	L15	L16	L17
M13	M14	M15	M16	M17

30 Miles

- () Division
- [] Branch
- ⊙ Camp
- Drop Point
- ⊕ Fire Station
- ⊕ Helibase
- Helispot
- ⊕ Water Source
- ⊕ Incident Command Post
- WX Mobile Weather Unit
- ⊕ Repeater
- ⊕ Mobile Retardant Base
- ⊕ Dip Site
- Uncontrolled Fire Edge
- XXXXX Completed Dozer Line
- Completed Line
- H - H Hand Line
- R - R Road as Completed Line
- Planned Fire Line
- ⊕ Proposed Dozer Line
- Powerlines
- Dozer Avoidance
- Dozer Avoidance
- Lake Isabella



SCALE: 1:24,000 NAD83
 Created on Tuesday Aug 30, 2016



IAP MAP
Cedar Incident
CA-SQF-002595
August 31, 2016 0600 hours
Page K15

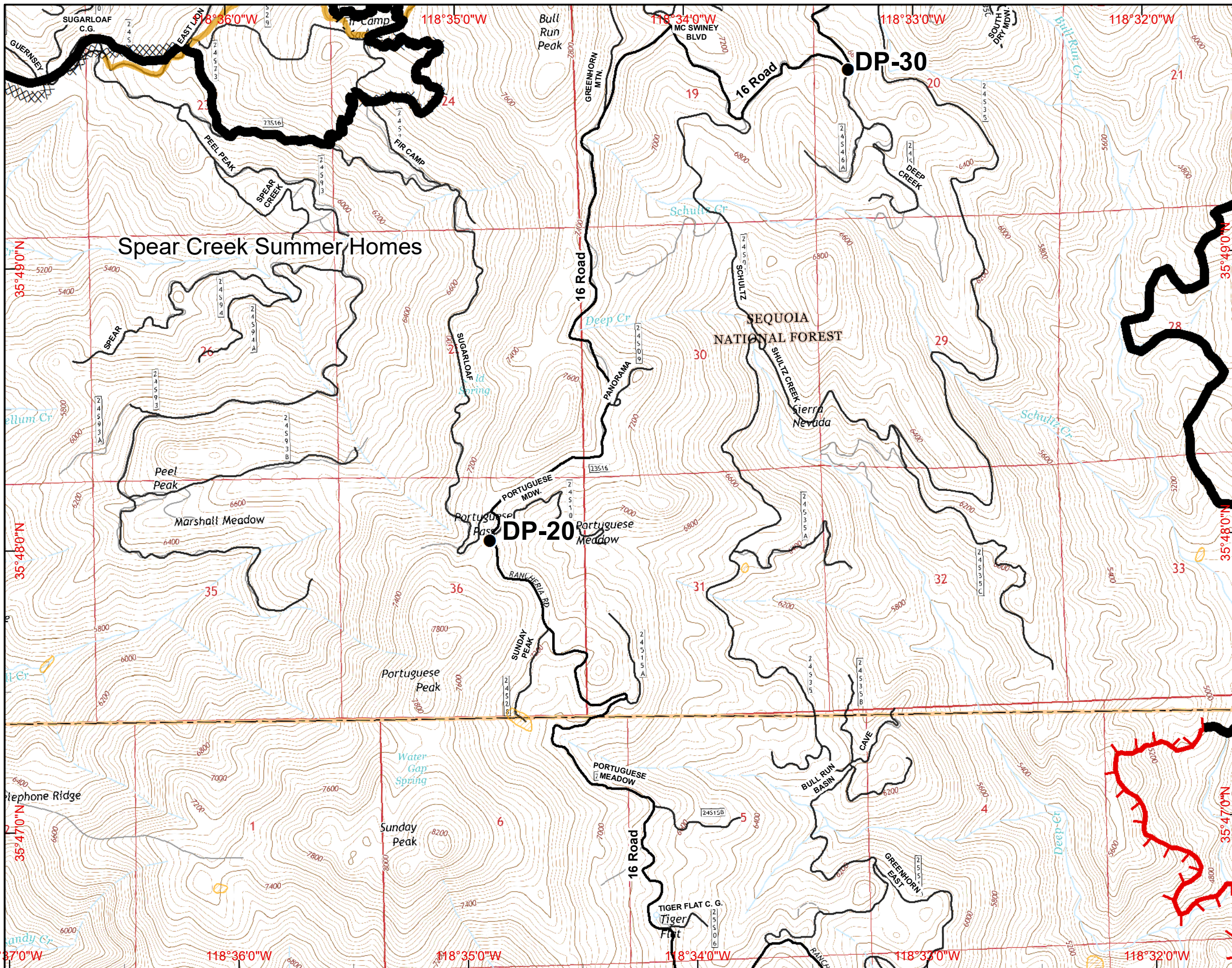
	I14	I15	I16	
J14	J15	J16	J17	
K14	K15	K16	K17	
L13	L14	L15	L16	L17
M13	M14	M15	M16	M17

30 Miles

- Division
- Branch
- Camp
- Drop Point
- Fire Station
- Helibase
- Helispot
- Water Source
- Incident Command Post
- Mobile Weather Unit
- Repeater
- Mobile Retardant Base
- Dip Site
- Uncontrolled Fire Edge
- Completed Dozer Line
- Completed Line
- H - H Hand Line
- R - R Road as Completed Line
- Planned Fire Line
- Proposed Dozer Line
- Powerlines
- Dozer Avoidance
- Dozer Avoidance
- Lake Isabella



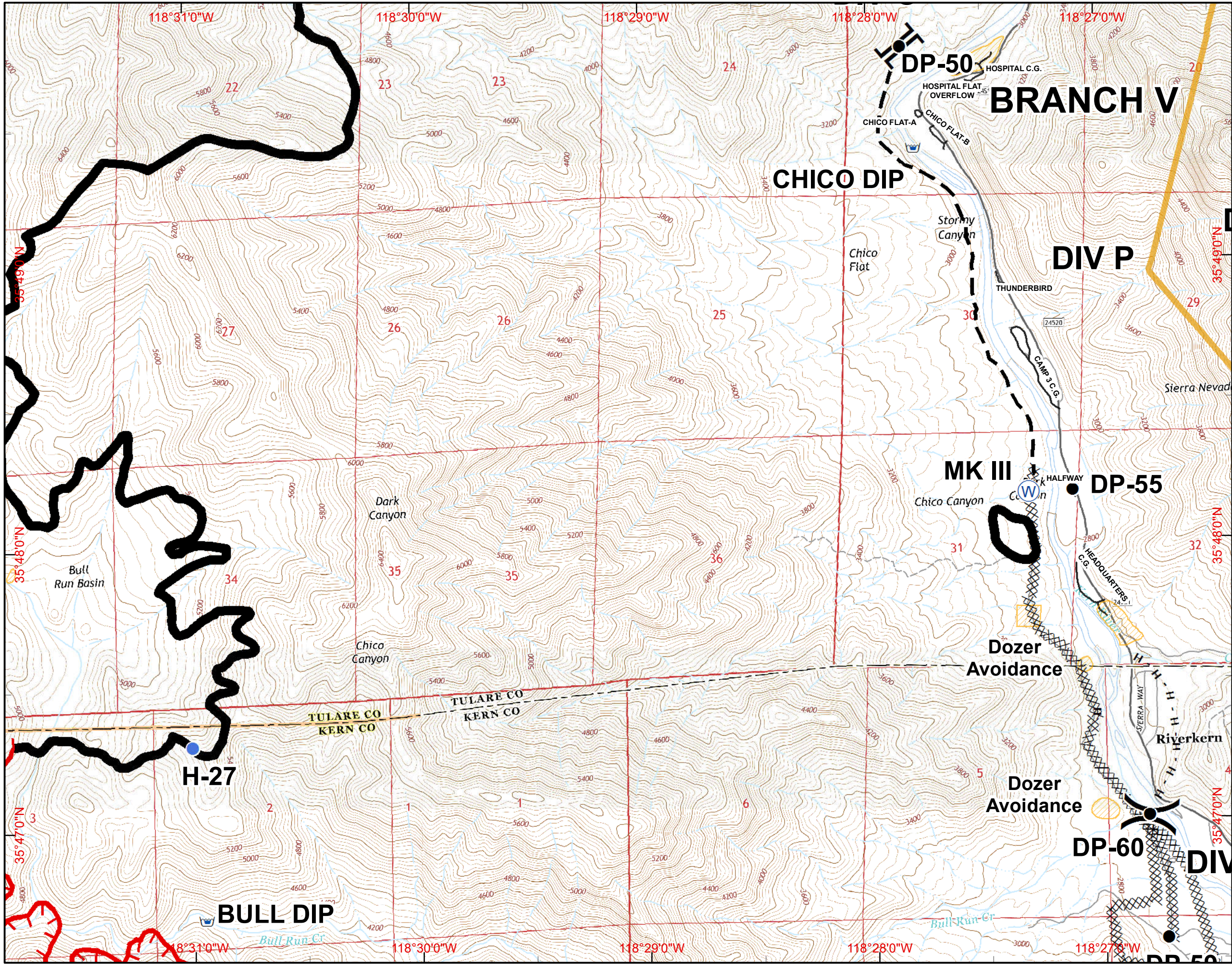
SCALE: 1:24,000 NAD83
 Created on Tuesday Aug 30, 2016



	I14	I15	I16	
J14		J15	J16	J17
K14		K15	K16	K17
L13	L14	L15	L16	L17
M13	M14	M15	M16	M17

30 Miles

- () Division
- [] Branch
- ⊙ Camp
- Drop Point
- ⊕ Fire Station
- ⊕ Helibase
- Helispot
- ⊕ Water Source
- ⊕ Incident Command Post
- ⊕ Mobile Weather Unit
- ⊕ Repeater
- ⊕ Mobile Retardant Base
- ⊕ Dip Site
- ⊕ Uncontrolled Fire Edge
- ⊕ Completed Dozer Line
- Completed Line
- H - H Hand Line
- R - R Road as Completed Line
- Planned Fire Line
- ⊕ Proposed Dozer Line
- Powerlines
- Dozer Avoidance
- Dozer Avoidance
- Lake Isabella








SCALE: 1:24,000 NAD83
 Created on Tuesday Aug 30, 2016

IAP MAP
Cedar Incident
CA-SQF-002595
August 31, 2016 0600 hours
Page K17

I14	I15	I16	
J14	J15	J16	J17
K14	K15	K16	K17
L14	L15	L16	L17
M14	M15	M16	M17

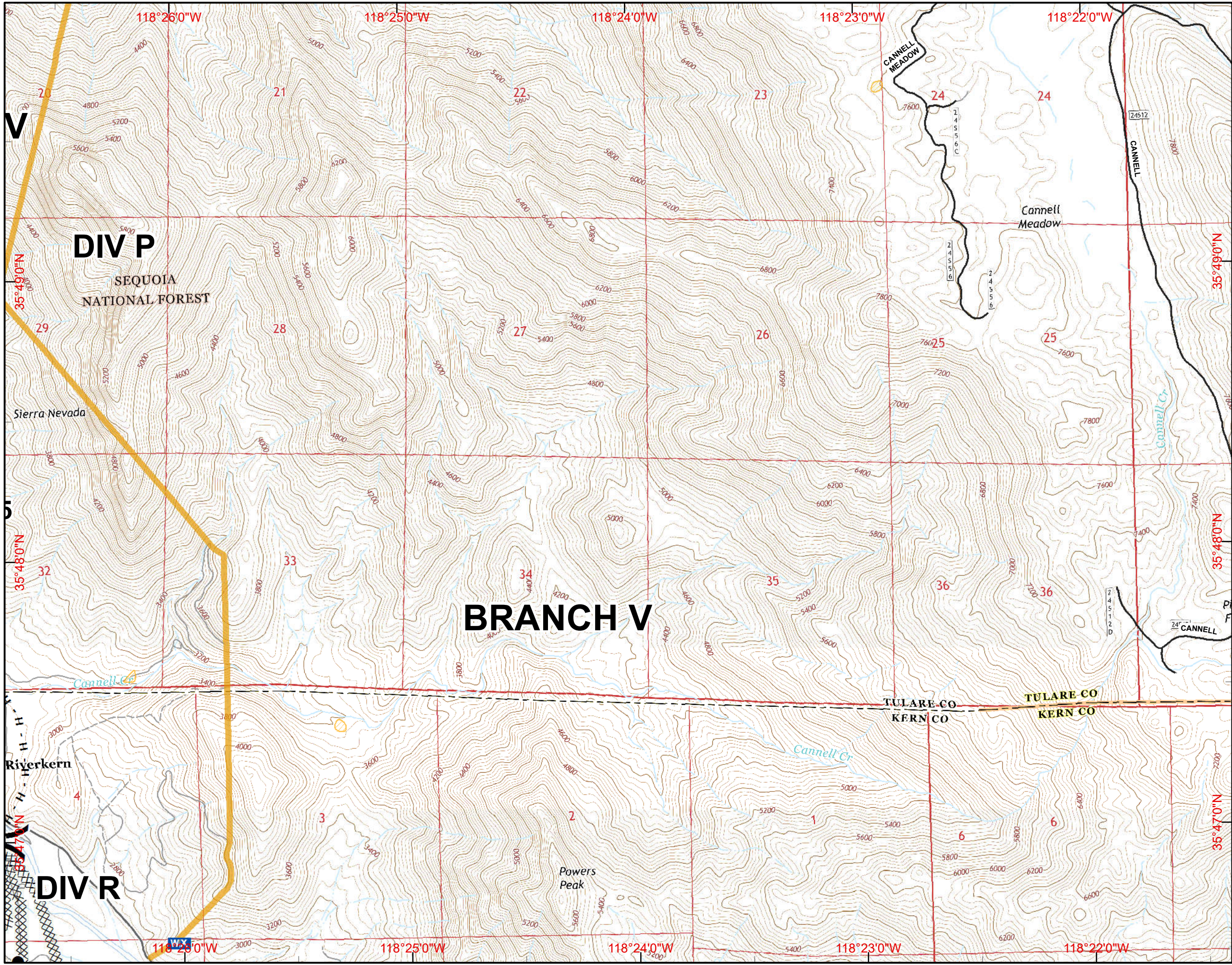
30 Miles

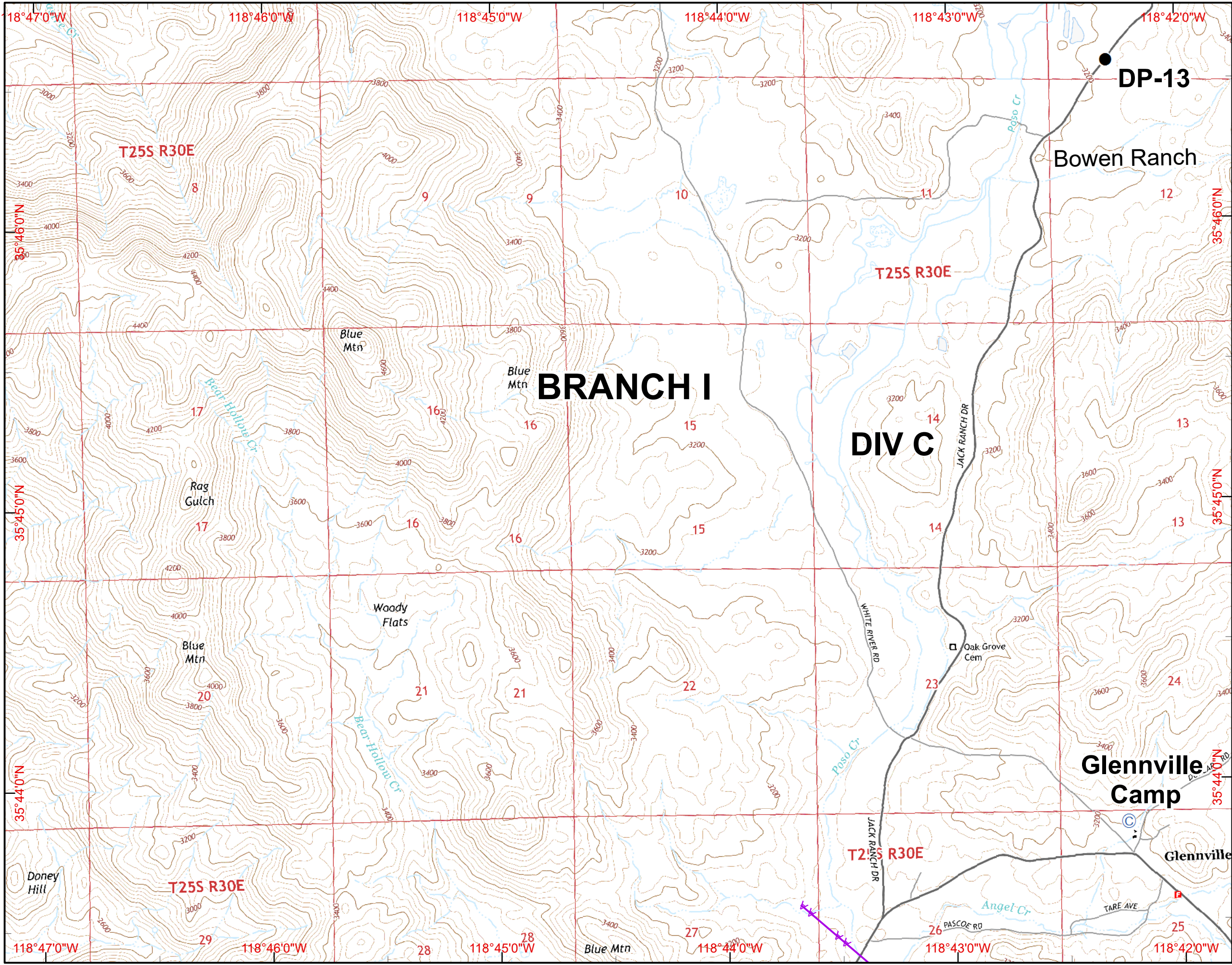
- () Division
- [] Branch
- ⊙ Camp
- Drop Point
- ⊕ Fire Station
- ⊕ Helibase
- Helispot
- ⊕ Water Source
- ⊕ Incident Command Post
- ⊕ Mobile Weather Unit
- ⊕ Repeater
- ⊕ Mobile Retardant Base
- ⊕ Dip Site
- ⊕ Uncontrolled Fire Edge
- ⊕ Completed Dozer Line
- Completed Line
- H - H Hand Line
- R - R Road as Completed Line
- Planned Fire Line
- ⊕ Proposed Dozer Line
- ⊕ Powerlines
- Dozer Avoidance
- ▨ Dozer Avoidance
- ⊕ Lake Isabella



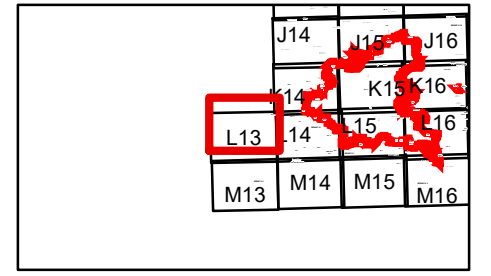



SCALE: 1:24,000 NAD83
 Created on Tuesday Aug 30, 2016





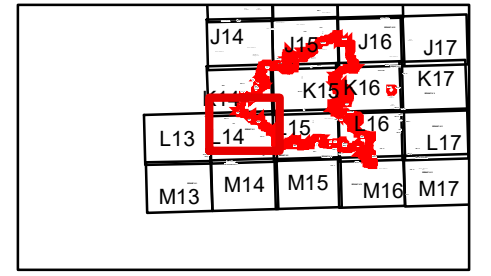
IAP MAP
Cedar Incident
CA-SQF-002595
 August 31, 2016 0600 hours
Page L13



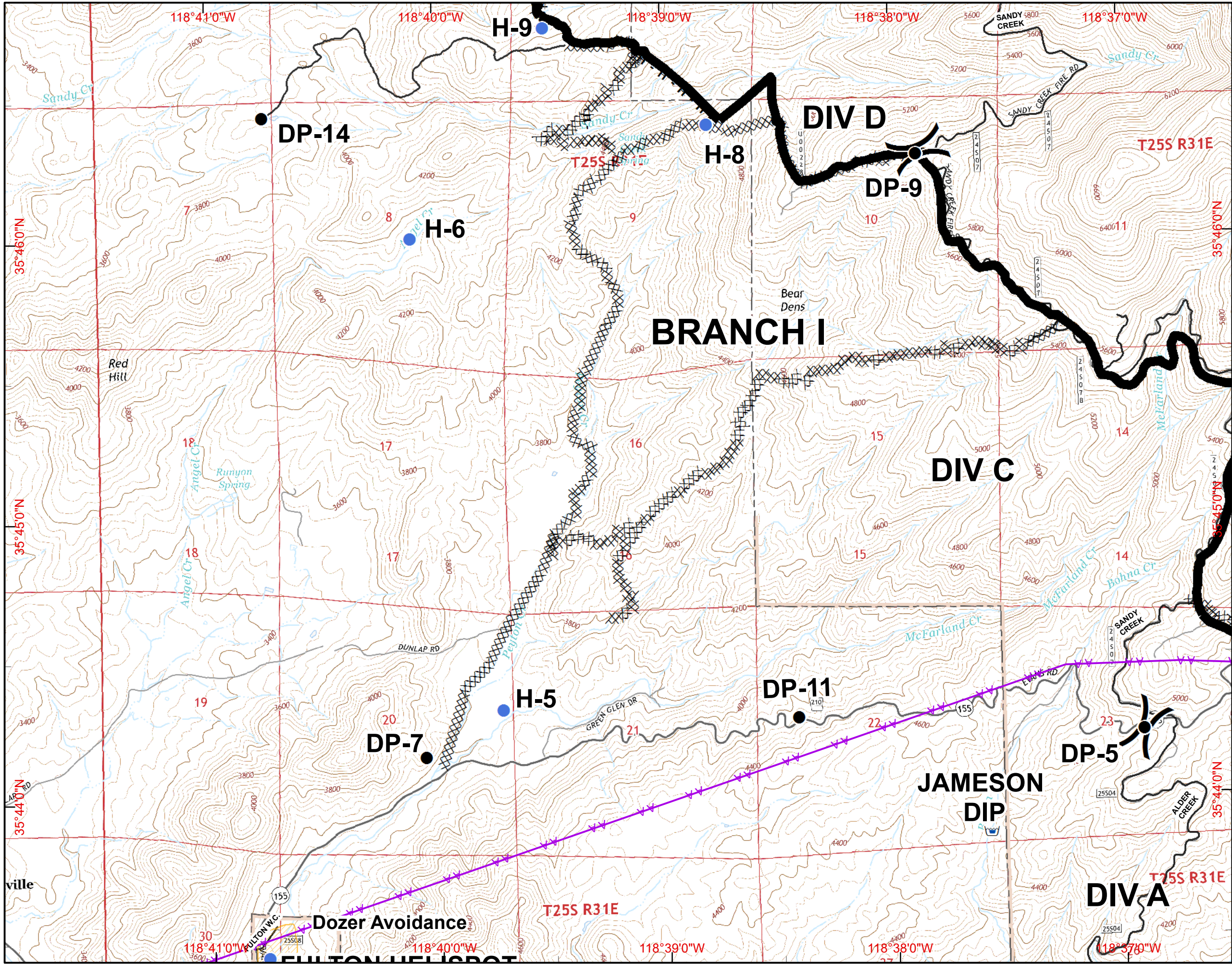
30 Miles

- () Division
- [] Branch
- ⊙ Camp
- Drop Point
- ⊕ Fire Station
- ⊕ Helibase
- Helispot
- ⊕ Water Source
- ⊕ Incident Command Post
- ⊕ Mobile Weather Unit
- ⊕ Repeater
- ⊕ Mobile Retardant Base
- ⊕ Dip Site
- ⊕ Uncontrolled Fire Edge
- ⊕ Completed Dozer Line
- Completed Line
- H - H Hand Line
- R - R Road as Completed Line
- Planned Fire Line
- ⊕ Proposed Dozer Line
- Powerlines
- Dozer Avoidance
- ▨ Dozer Avoidance
- ⊕ Lake Isabella

SCALE: 1:24,000 NAD83
 Created on Tuesday Aug 30, 2016

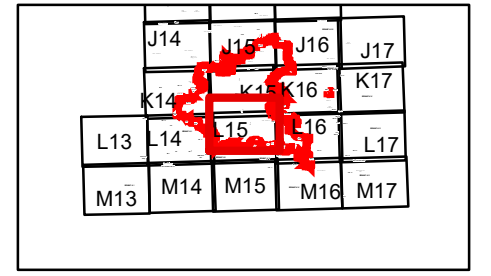


30 Miles



- () Division
- [] Branch
- ⊙ Camp
- Drop Point
- ⊕ Fire Station
- ⊕ Helibase
- Helispot
- ⊕ Water Source
- ⊕ Incident Command Post
- ⊕ Mobile Weather Unit
- ⊕ Repeater
- ⊕ Mobile Retardant Base
- ⊕ Dip Site
- Uncontrolled Fire Edge
- XXXXX Completed Dozer Line
- Completed Line
- H - H Hand Line
- R - R Road as Completed Line
- Planned Fire Line
- ⊕ Proposed Dozer Line
- Powerlines
- Dozer Avoidance
- Dozer Avoidance
- Lake Isabella

SCALE: 1:24,000 NAD83
 Created on Tuesday Aug 30, 2016

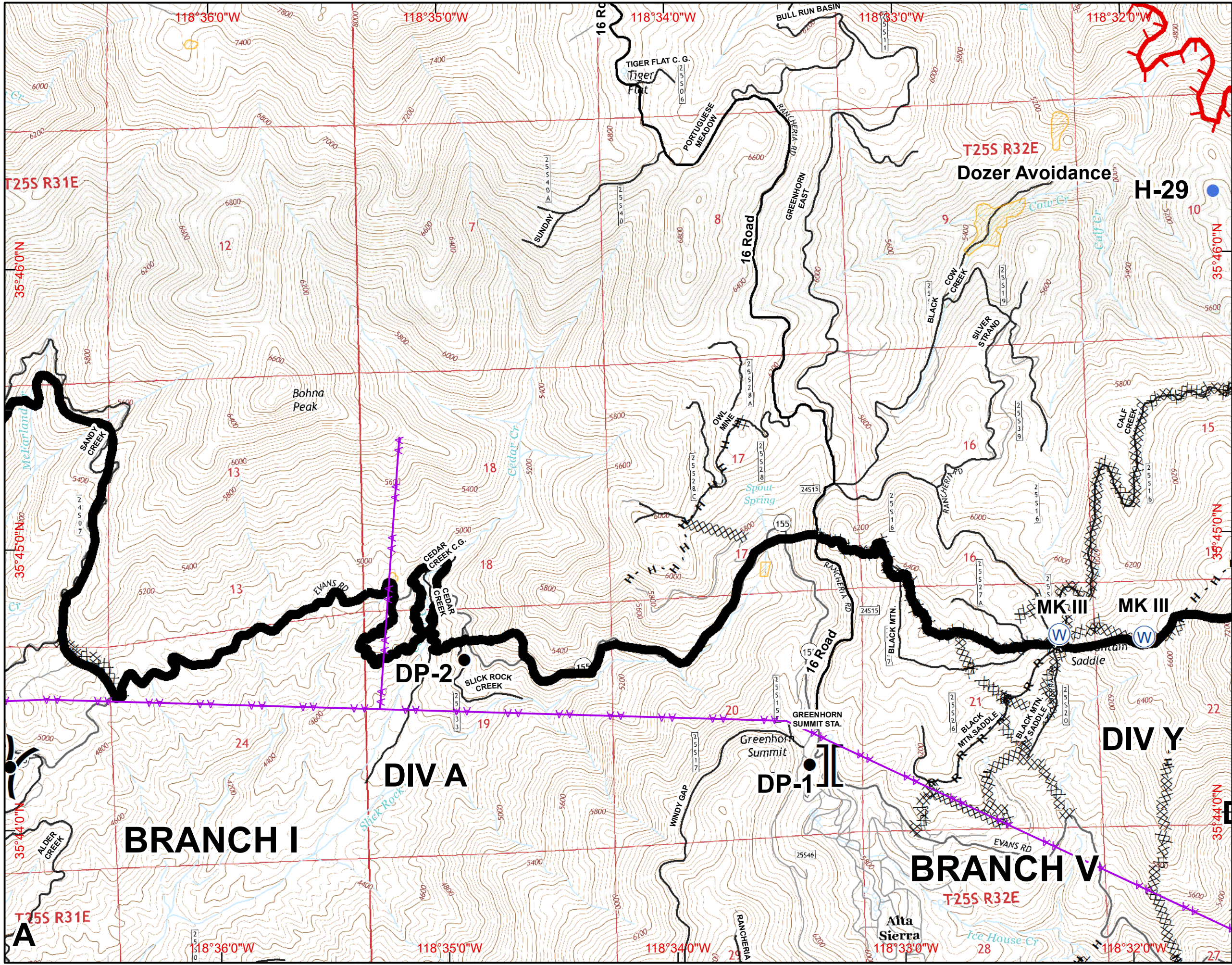


30 Miles

- Division
- Branch
- Camp
- Drop Point
- Fire Station
- Helibase
- Helispot
- Water Source
- Incident Command Post
- Mobile Weather Unit
- Repeater
- Mobile Retardant Base
- Dip Site
- Uncontrolled Fire Edge
- Completed Dozer Line
- Completed Line
- H - H Hand Line
- R - R Road as Completed Line
- Planned Fire Line
- Proposed Dozer Line
- Powerlines
- Dozer Avoidance
- Dozer Avoidance
- Lake Isabella



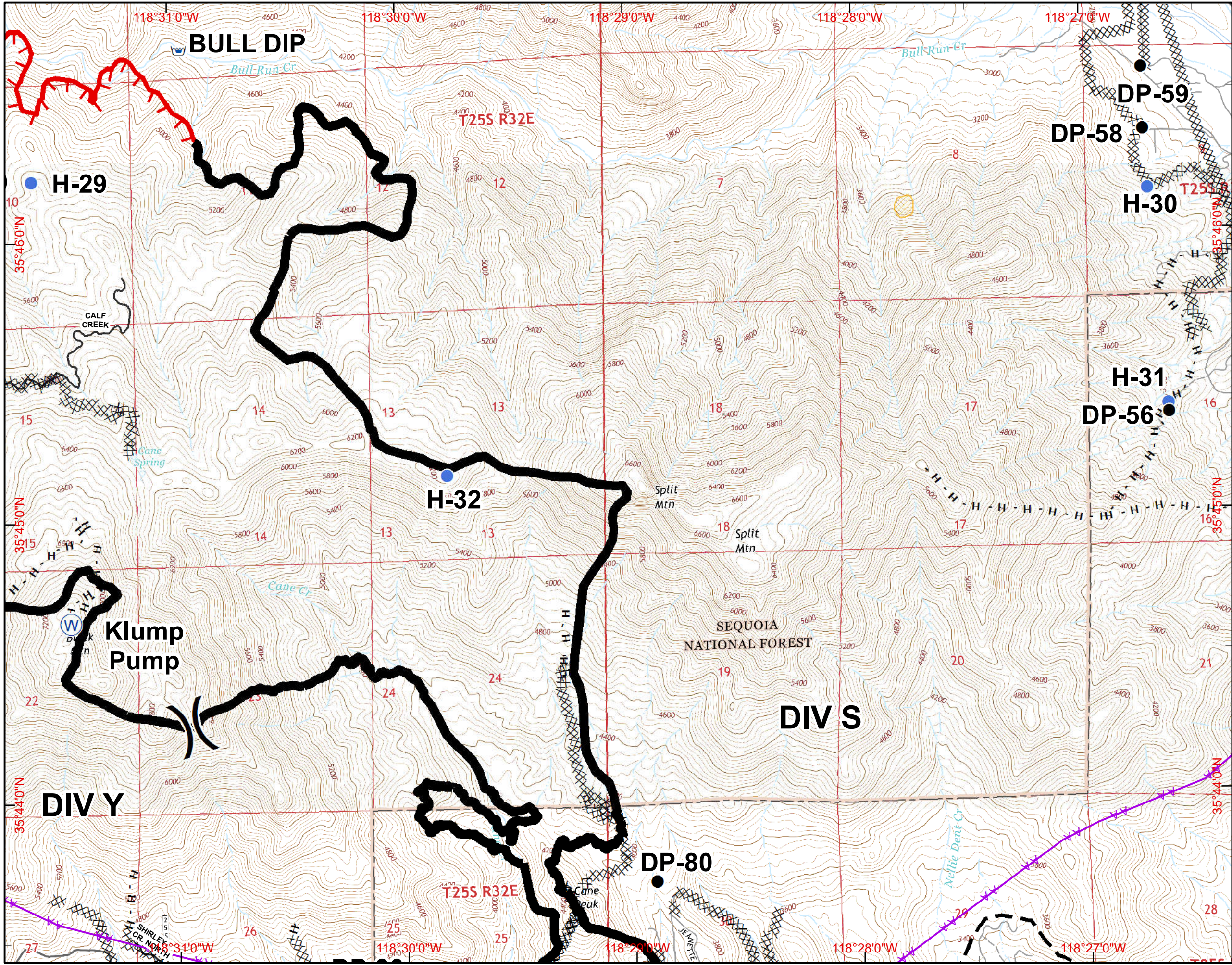
SCALE: 1:24,000 NAD83
 Created on Tuesday Aug 30, 2016



J14	J15	J16	J17
K14	K15	K16	K17
L13	L14	L15	L16
M13	M14	M15	M16

30 Miles

- () Division
- [] Branch
- ⊙ Camp
- Drop Point
- ⊕ Fire Station
- ⊕ Helibase
- Helispot
- ⊕ Water Source
- ⊕ Incident Command Post
- ⊕ Mobile Weather Unit
- ⊕ Repeater
- ⊕ Mobile Retardant Base
- ⊕ Dip Site
- ⊕ Uncontrolled Fire Edge
- ⊕ Completed Dozer Line
- Completed Line
- H - H Hand Line
- R - R Road as Completed Line
- ⊕ Planned Fire Line
- ⊕ Proposed Dozer Line
- ⊕ Powerlines
- ⊕ Dozer Avoidance
- ⊕ Dozer Avoidance
- ⊕ Lake Isabella



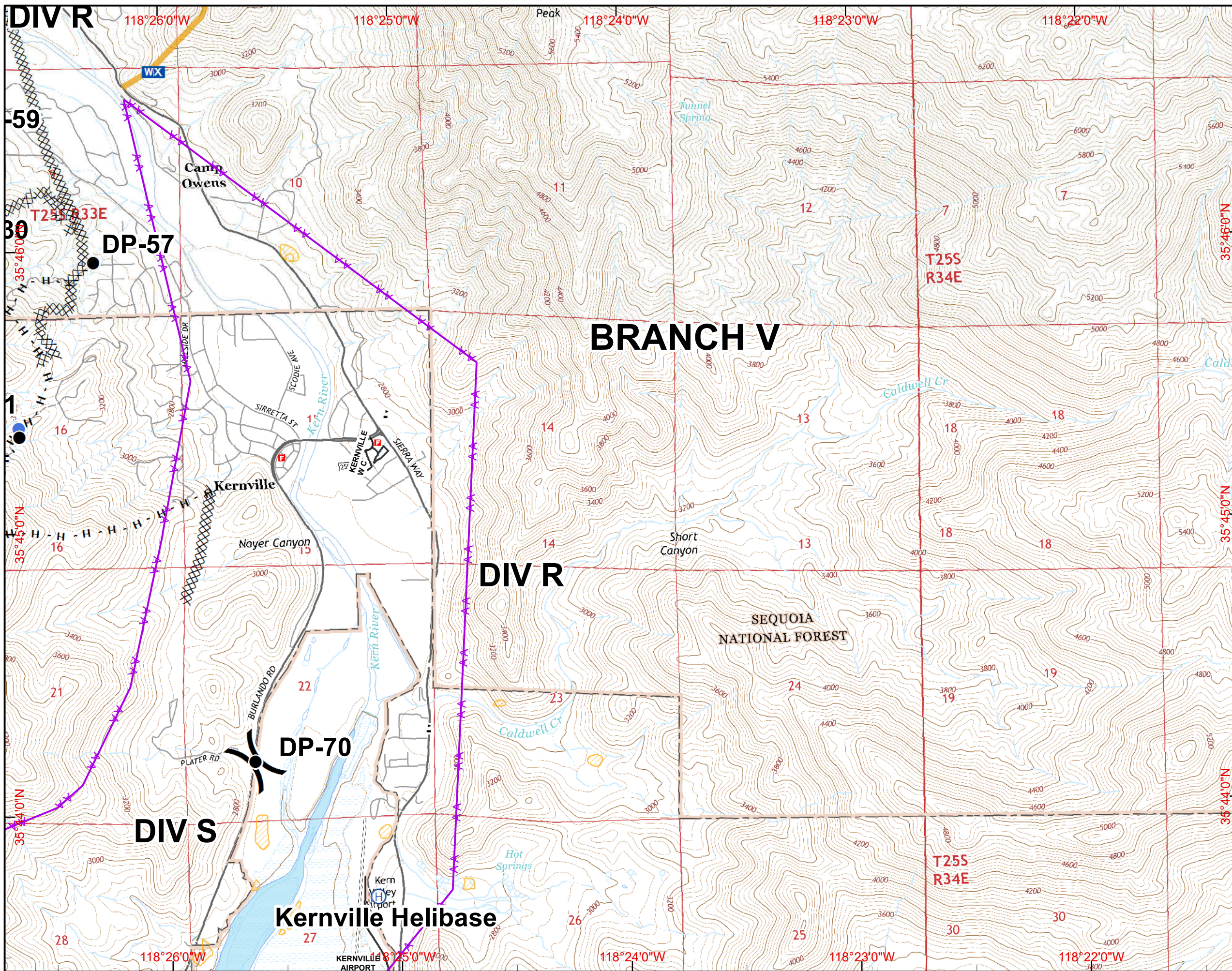
J14	K15	J16	J17
K14	K15	K16	K17
L14	L15	L16	L17
M14	M15	M16	M17

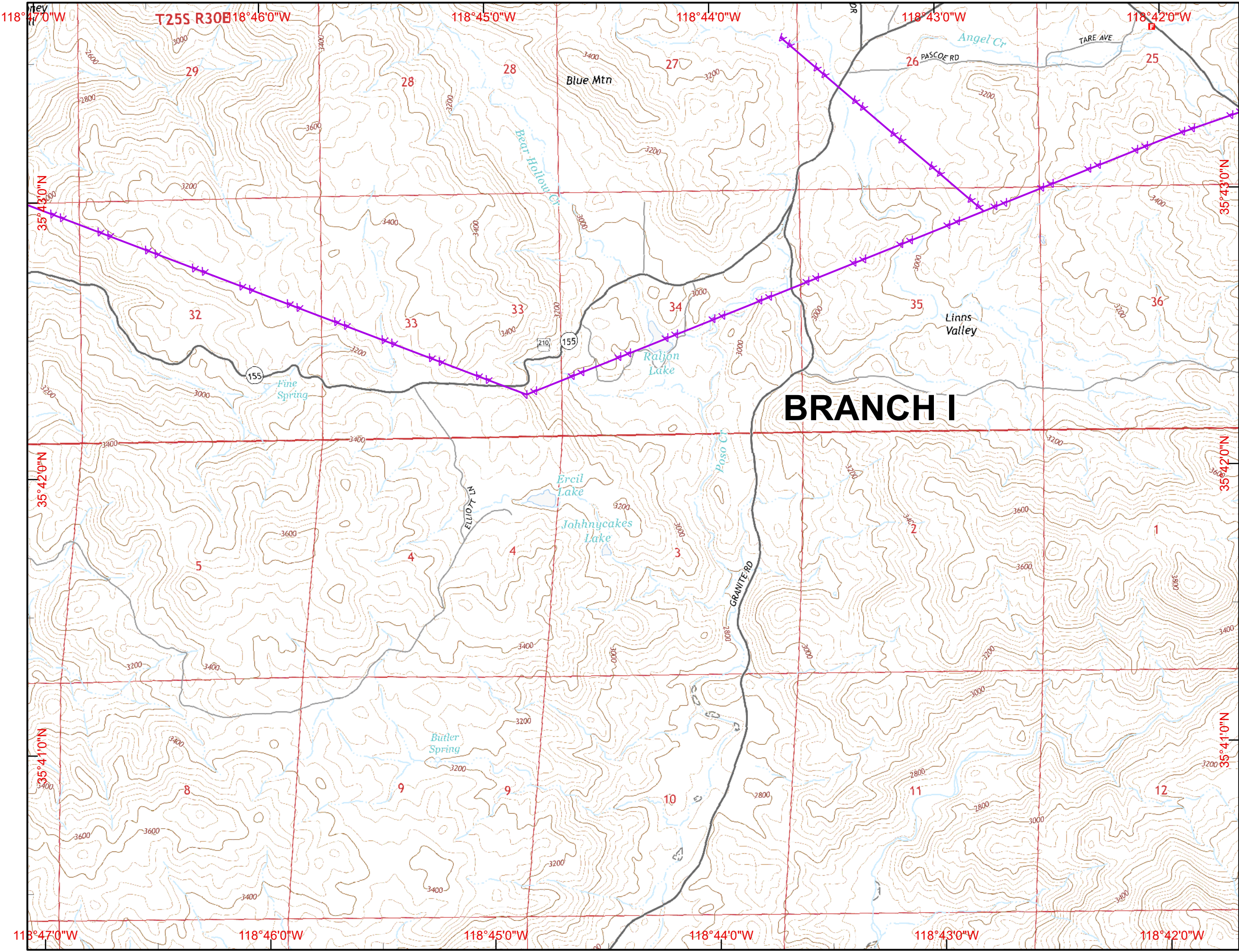
30 Miles

- () Division
- [] Branch
- ⊙ Camp
- Drop Point
- ⊕ Fire Station
- ⊕ Helibase
- Helispot
- ⊕ Water Source
- ⊕ Incident Command Post
- WX Mobile Weather Unit
- ⊕ Repeater
- ⊕ Mobile Retardant Base
- ⊕ Dip Site
- ⊕ Uncontrolled Fire Edge
- XXXXX Completed Dozer Line
- Completed Line
- H - H Hand Line
- R - R Road as Completed Line
- Planned Fire Line
- ⊕ Proposed Dozer Line
- ☆ Powerlines
- Dozer Avoidance
- Dozer Avoidance
- ⊕ Lake Isabella

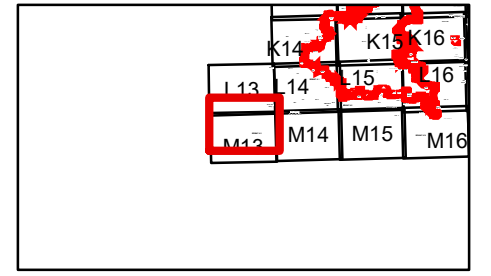


SCALE: 1:24,000 NAD83
 Created on Tuesday Aug 30, 2016





IAP MAP
Cedar Incident
CA-SQF-002595
August 31, 2016 0600 hours
Page M13



30 Miles

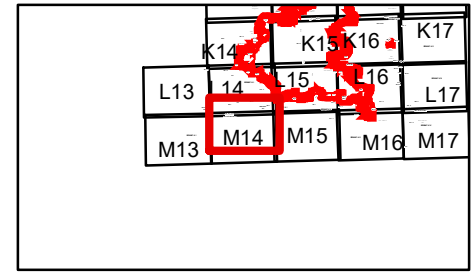
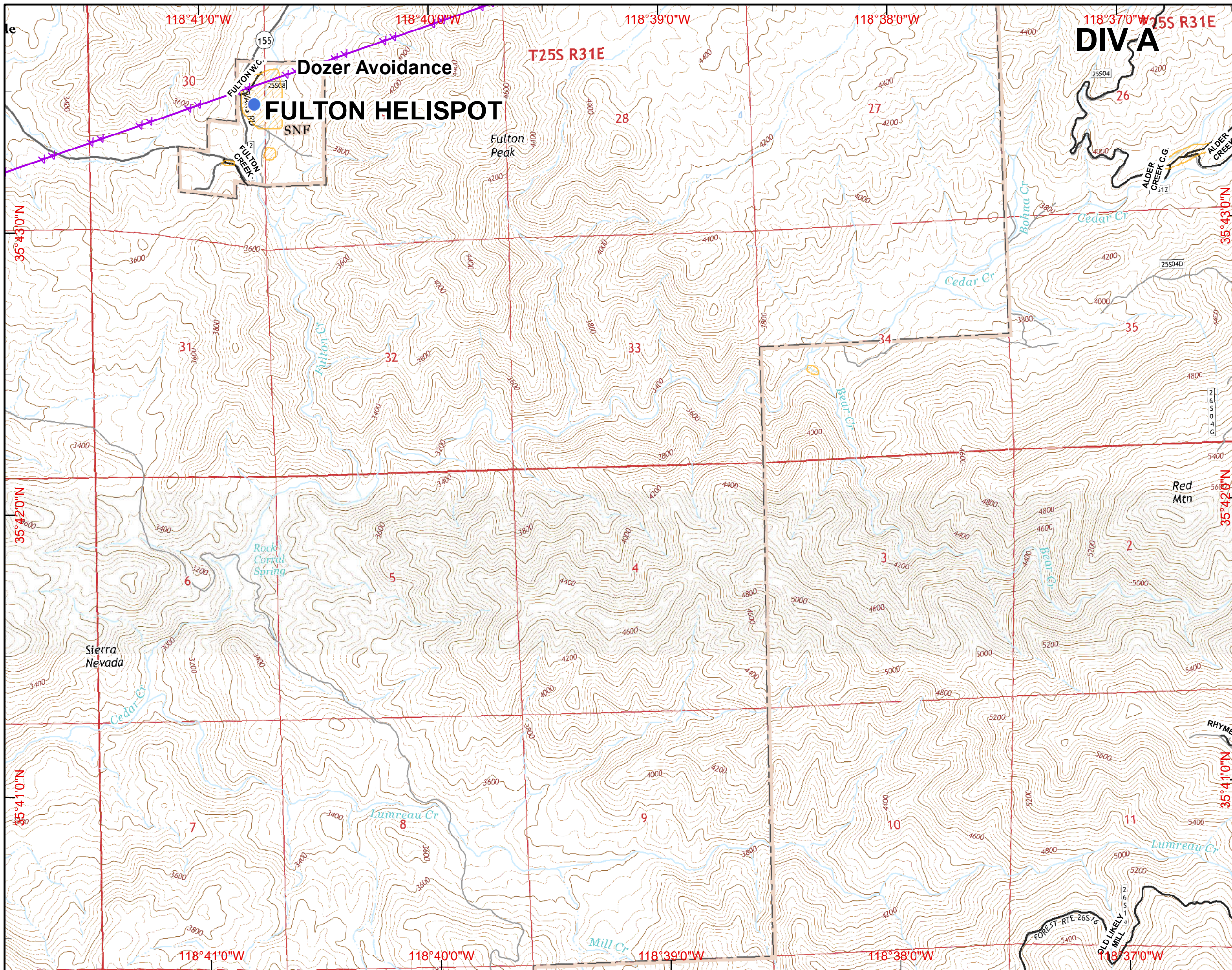
- Division
- Branch
- Camp
- Drop Point
- Fire Station
- Helibase
- Helispot
- Water Source
- Incident Command Post
- Mobile Weather Unit
- Repeater
- Mobile Retardant Base
- Dip Site
- Uncontrolled Fire Edge
- Completed Dozer Line
- Completed Line
- H - H Hand Line
- R - R Road as Completed Line
- Planned Fire Line
- Proposed Dozer Line
- Powerlines
- Dozer Avoidance
- Dozer Avoidance
- Lake Isabella







SCALE: 1:24,000 NAD83
 Created on Tuesday Aug 30, 2016



30 Miles

- Division
- Branch
- Camp
- Drop Point
- Fire Station
- Helibase
- Helispot
- Water Source
- Incident Command Post
- Mobile Weather Unit
- Repeater
- Mobile Retardant Base
- Dip Site
- Uncontrolled Fire Edge
- Completed Dozer Line
- Completed Line
- H - H Hand Line
- R - R Road as Completed Line
- Planned Fire Line
- Proposed Dozer Line
- Powerlines
- Dozer Avoidance
- Dozer Avoidance
- Lake Isabella



IAP MAP
Cedar Incident
CA-SQF-002595
August 31, 2016 0600 hours
Page M15

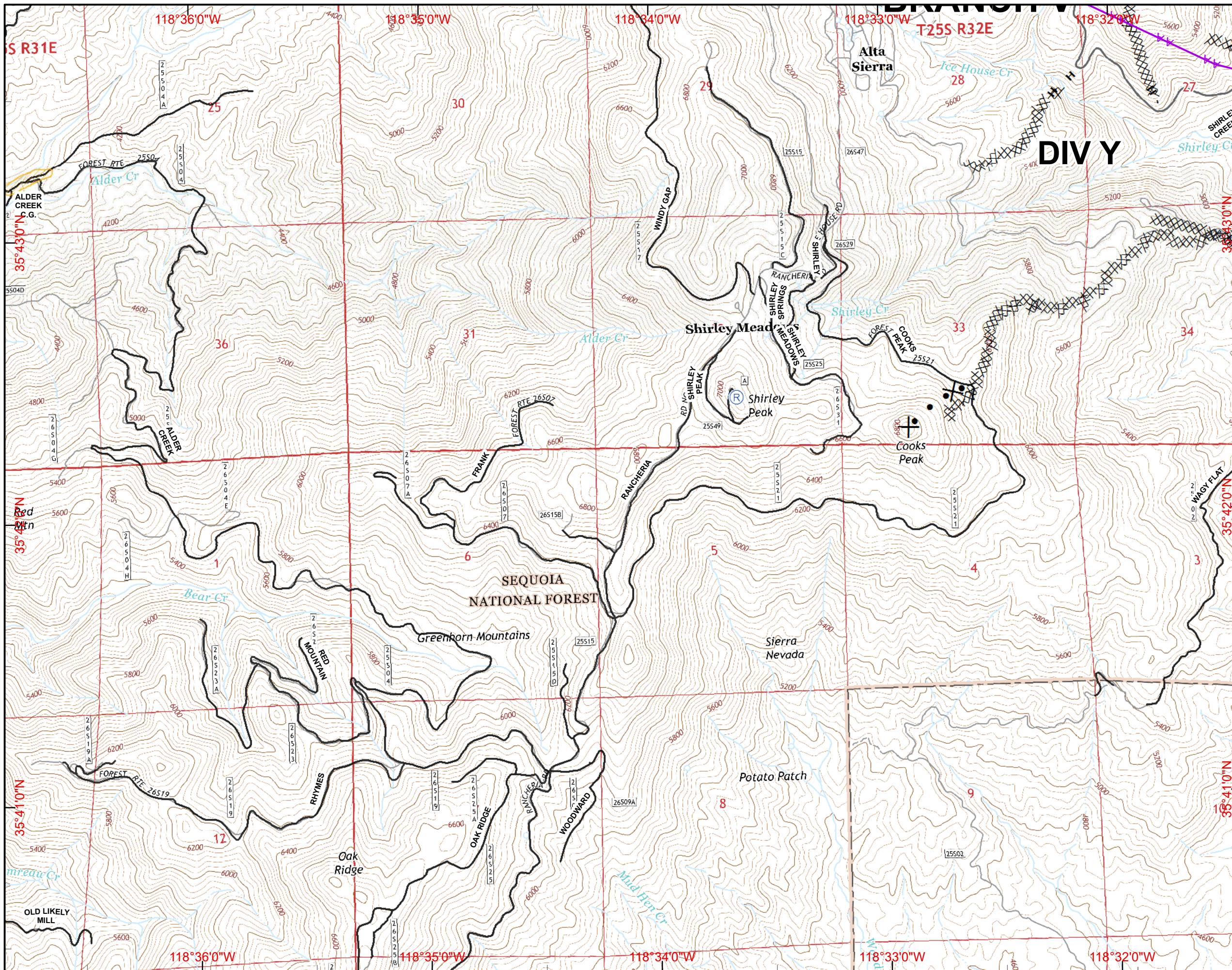
	K14	K15	K16	K17
L13	L14	L15	L16	L17
M13	M14	M15	M16	M17

30 Miles

- () Division
- [] Branch
- ⊙ Camp
- Drop Point
- ⊕ Fire Station
- ⊕ Helibase
- Helispot
- ⊕ Water Source
- ⊕ Incident Command Post
- ⊕ Mobile Weather Unit
- ⊕ Repeater
- ⊕ Mobile Retardant Base
- ⊕ Dip Site
- ⊕ Uncontrolled Fire Edge
- ⊕ Completed Dozer Line
- Completed Line
- H - H Hand Line
- R - R Road as Completed Line
- ⊕ Planned Fire Line
- ⊕ Proposed Dozer Line
- ⊕ Powerlines
- ⊕ Dozer Avoidance
- ⊕ Dozer Avoidance
- ⊕ Lake Isabella

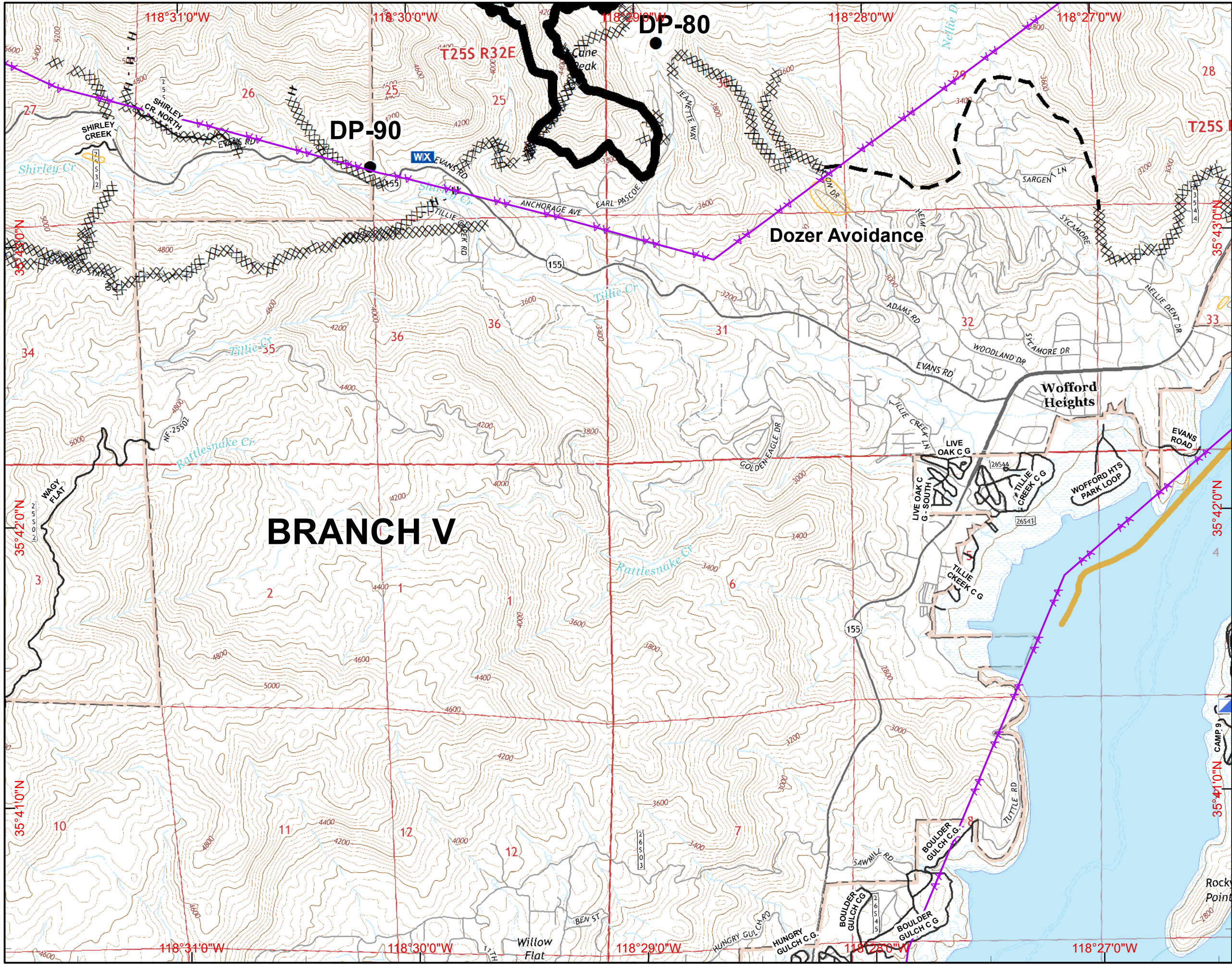


SCALE: 1:24,000 NAD83
 Created on Tuesday Aug 30, 2016



	K14	K15	K16	K17
L13	14	15	16	L17
M13	M14	M15	M16	M17

30 Miles

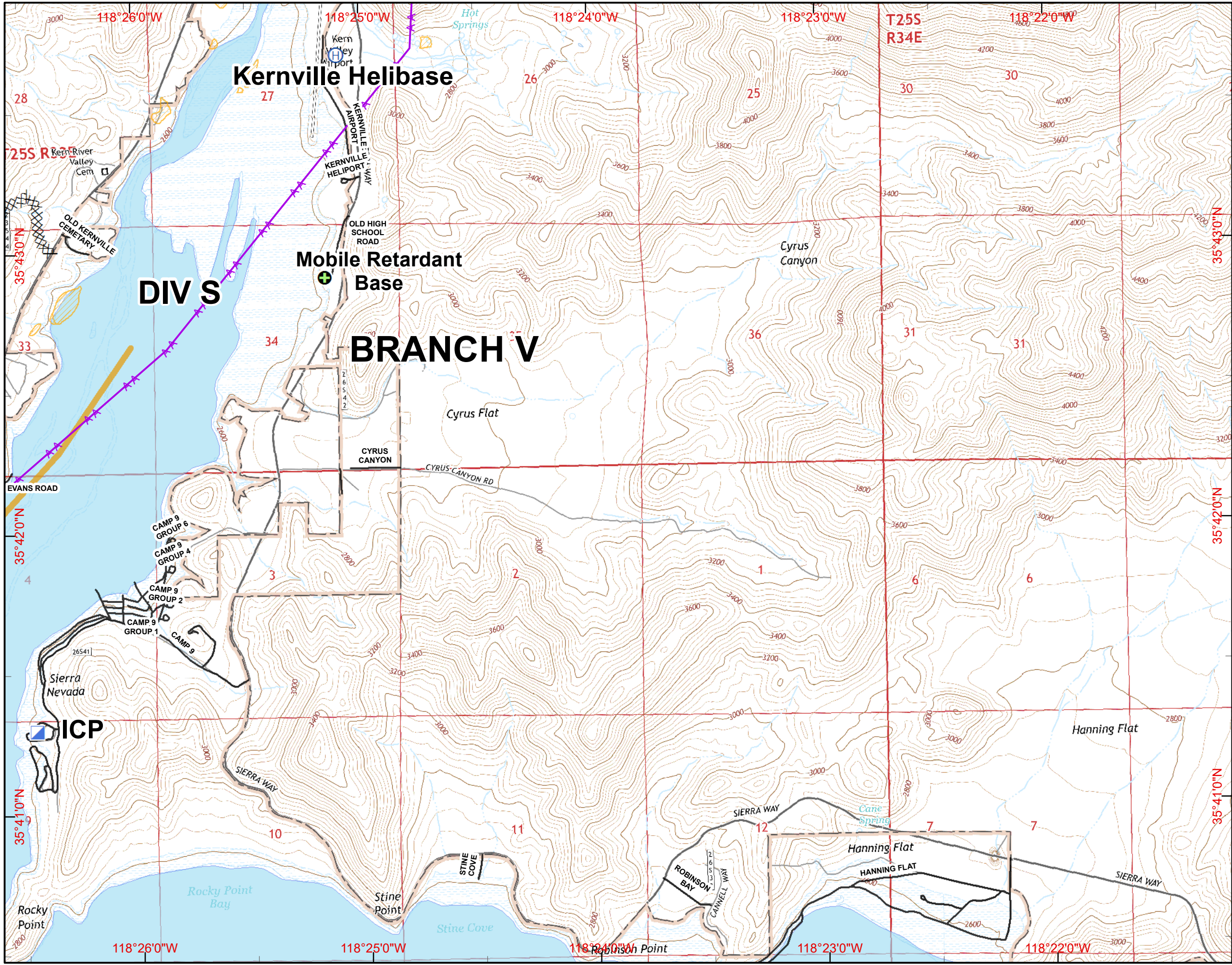


- () Division
- [] Branch
- ⊙ Camp
- Drop Point
- ⊕ Fire Station
- ⊕ Helibase
- ⊕ Helispot
- ⊕ Water Source
- ⊕ Incident Command Post
- ⊕ Mobile Weather Unit
- ⊕ Repeater
- ⊕ Mobile Retardant Base
- ⊕ Dip Site
- ⊕ Uncontrolled Fire Edge
- ⊕ Completed Dozer Line
- ⊕ Completed Line
- H - H Hand Line
- R - R Road as Completed Line
- ⊕ Planned Fire Line
- ⊕ Proposed Dozer Line
- ⊕ Powerlines
- ⊕ Dozer Avoidance
- ⊕ Dozer Avoidance
- ⊕ Lake Isabella





30 Miles



- Division
- Branch
- Camp
- Drop Point
- Fire Station
- Helibase
- Helispot
- Water Source
- Incident Command Post
- Mobile Weather Unit
- Repeater
- Mobile Retardant Base
- Dip Site
- Uncontrolled Fire Edge
- Completed Dozer Line
- Completed Line
- H - H Hand Line
- R - R Road as Completed Line
- Planned Fire Line
- Proposed Dozer Line
- Powerlines
- Dozer Avoidance
- Dozer Avoidance
- Lake Isabella