

118°50'0"W 118°45'0"W 118°40'0"W 118°35'0"W 118°30'0"W 118°25'0"W 118°20'0"W

36°0'0"N

36°0'0"N

35°55'0"N

35°55'0"N

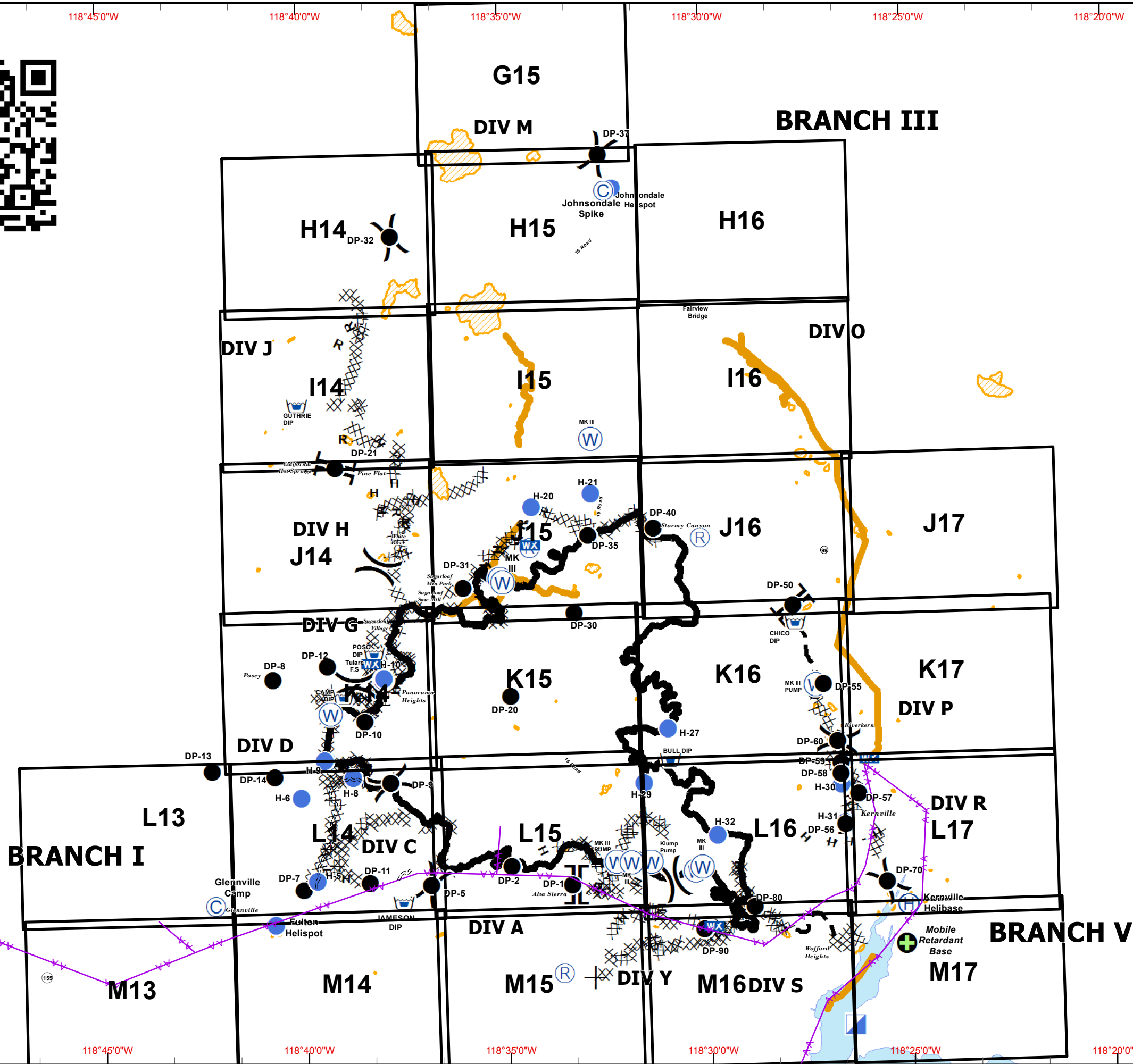
35°50'0"N

35°50'0"N

35°45'0"N

35°45'0"N

118°50'0"W 118°45'0"W 118°40'0"W 118°35'0"W 118°30'0"W 118°25'0"W 118°20'0"W



IAP MAP Cedar Incident CA-SQF-002595 September 1, 2016 0600 hours Index Page

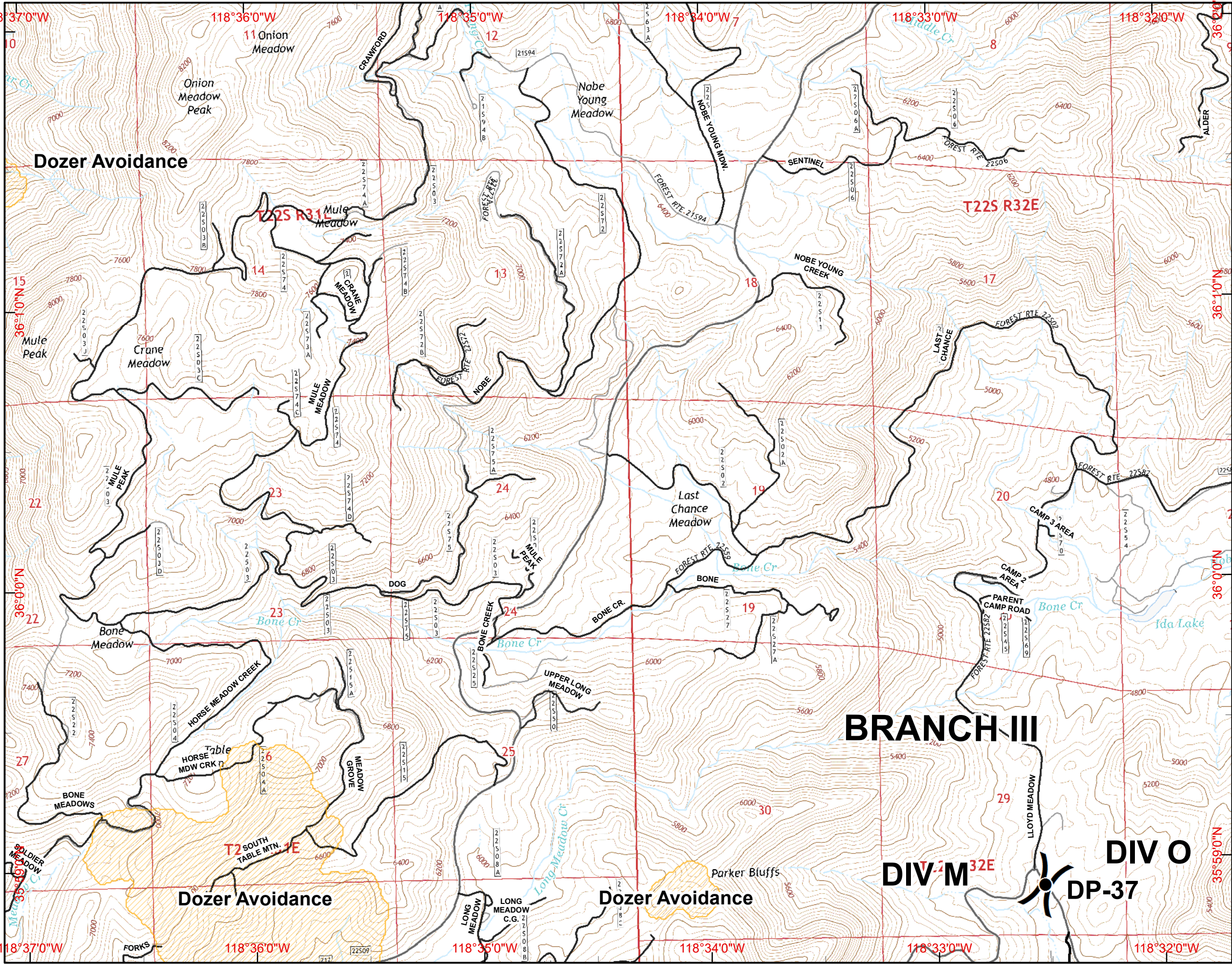
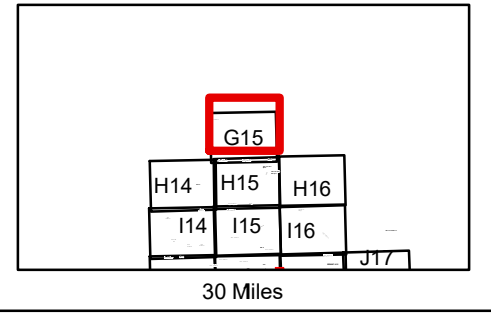
6 Miles

- Division
- Branch
- Camp
- Drop Point
- Fire Station
- Helibase
- Helispot
- Water Source
- Incident Command Post
- Mobile Weather Unit
- Repeater
- Dip Site
- Mobile Retardant Base
- Completed Dozer Line
- Completed Line
- H - H Hand Line
- R - R Road as Completed Line
- Planned Fire Line
- Proposed Dozer Line
- Powerlines
- Dozer Avoidance
- Dozer Avoidance
- Lake Isabella



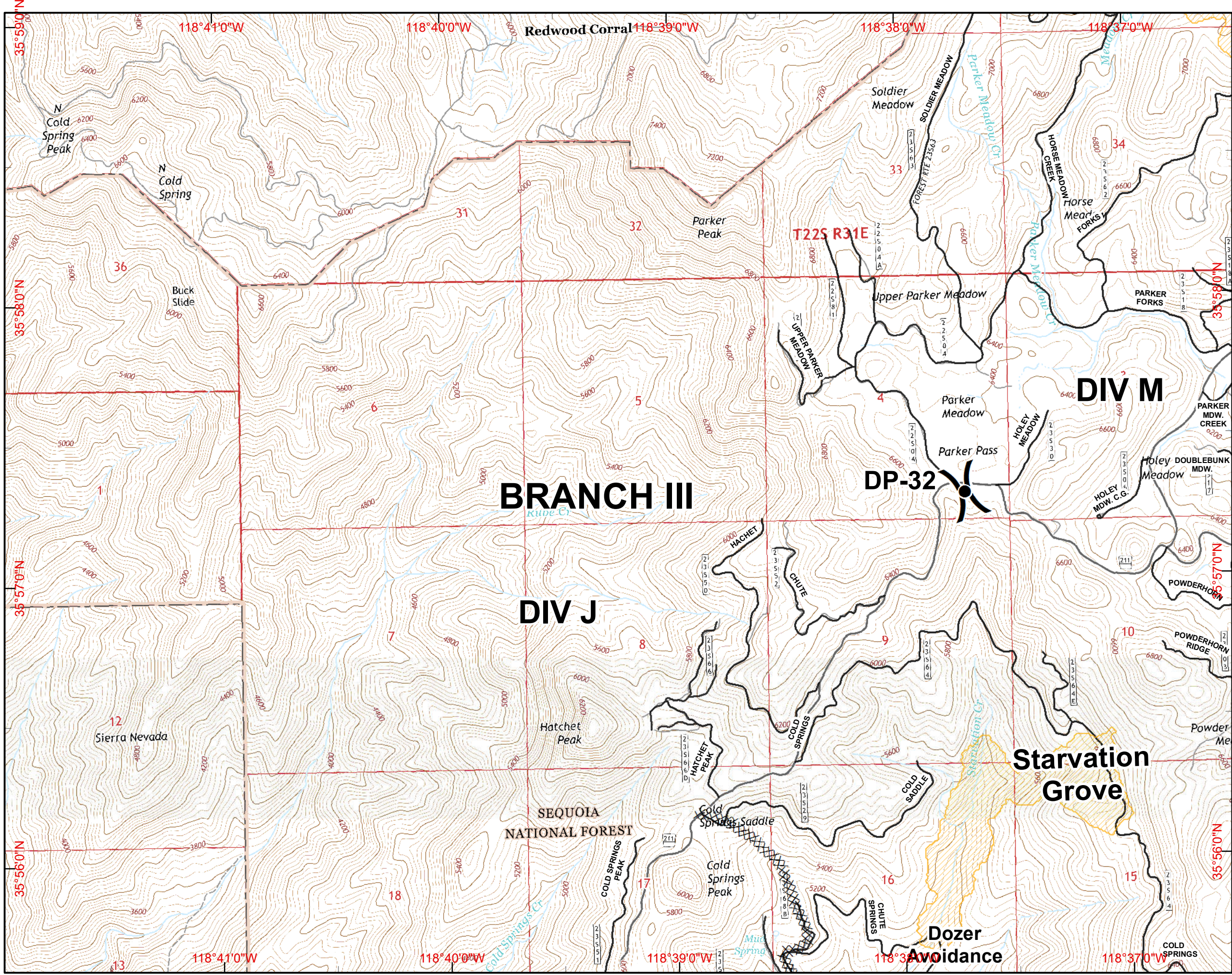
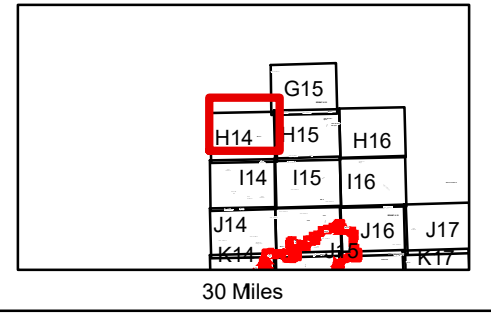
NAD83 UTM 11N
Created on Wednesday Aug 31, 2016



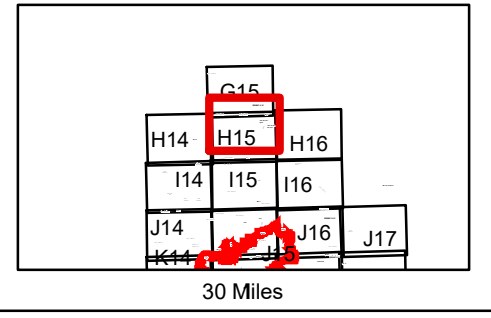
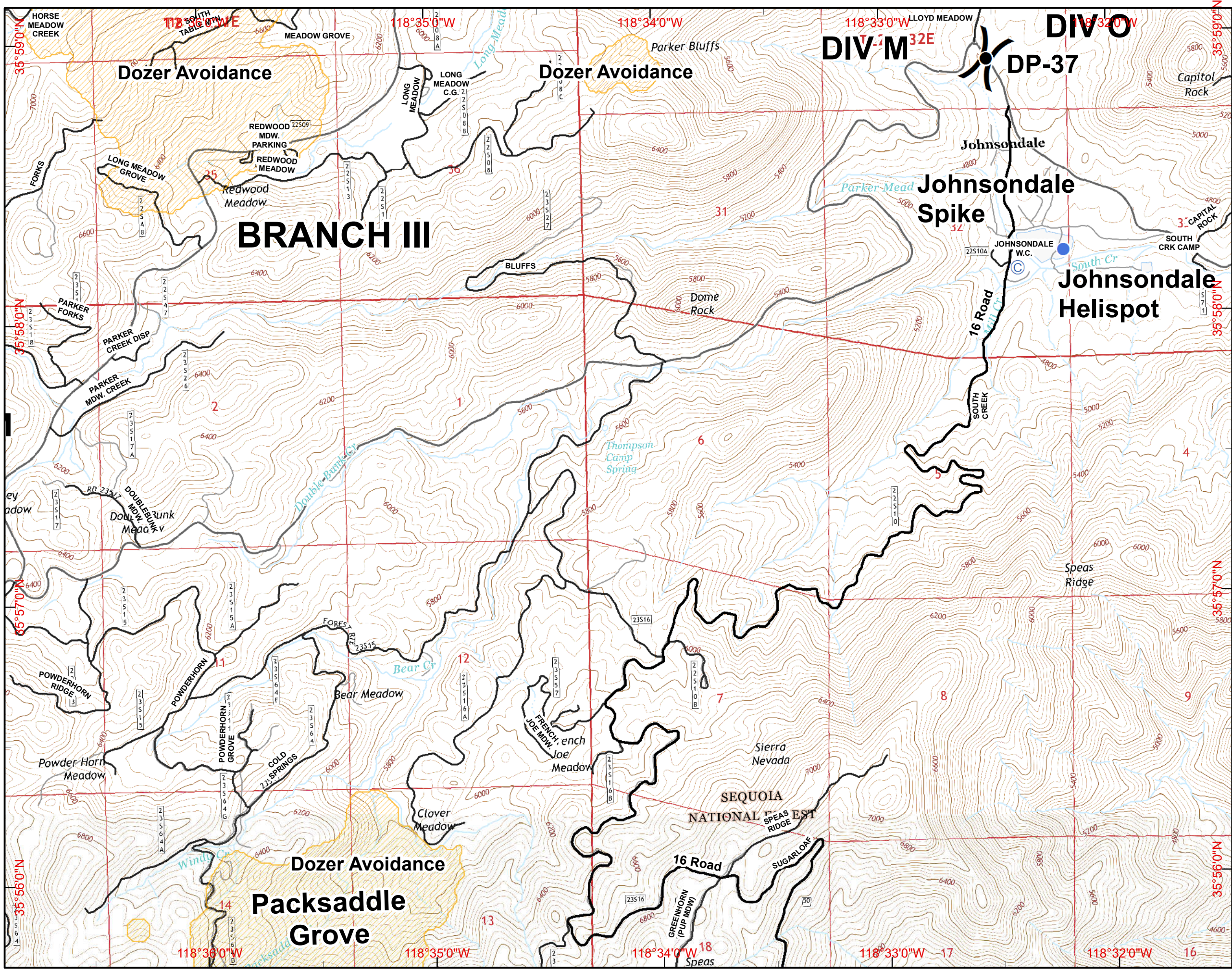


- Division
- Branch
- Camp
- Drop Point
- Fire Station
- Helibase
- Helispot
- Water Source
- Incident Command Post
- Mobile Weather Unit
- Repeater
- Mobile Retardant Base
- Dip Site
- Completed Dozer Line
- Completed Line
- H - H Hand Line
- R - R Road as Completed Line
- Planned Fire Line
- Proposed Dozer Line
- Powerlines
- Dozer Avoidance
- Dozer Avoidance
- Lake Isabella

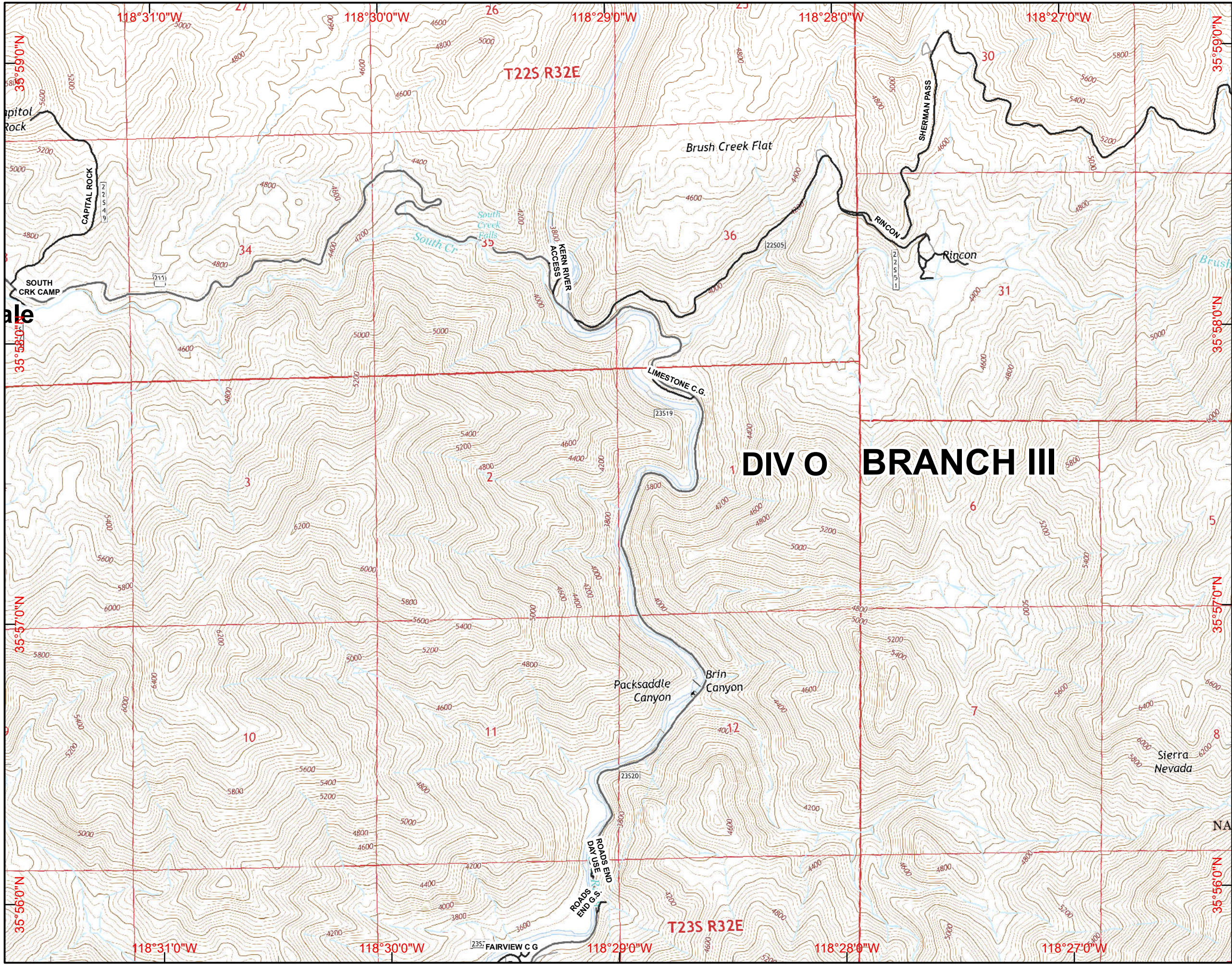
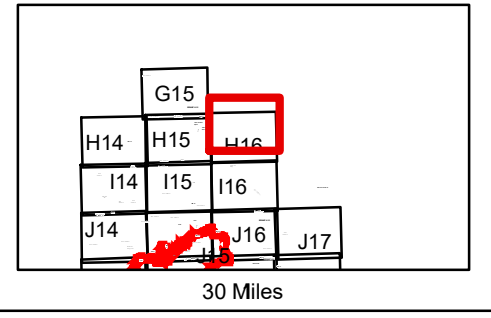
SCALE: 1:24,000 NAD83
 Created on Wednesday Aug 31, 2016



- () Division
- [] Branch
- (C) Camp
- (●) Drop Point
- (F) Fire Station
- (H) Helibase
- (●) Helispot
- (W) Water Source
- (I) Incident Command Post
- (M) Mobile Weather Unit
- (R) Repeater
- (+) Mobile Retardant Base
- (D) Dip Site
- XXXXX Completed Dozer Line
- Completed Line
- H - H Hand Line
- R - R Road as Completed Line
- - - Planned Fire Line
- X ● Proposed Dozer Line
- ▲ Powerlines
- Dozer Avoidance
- Dozer Avoidance
- Lake Isabella



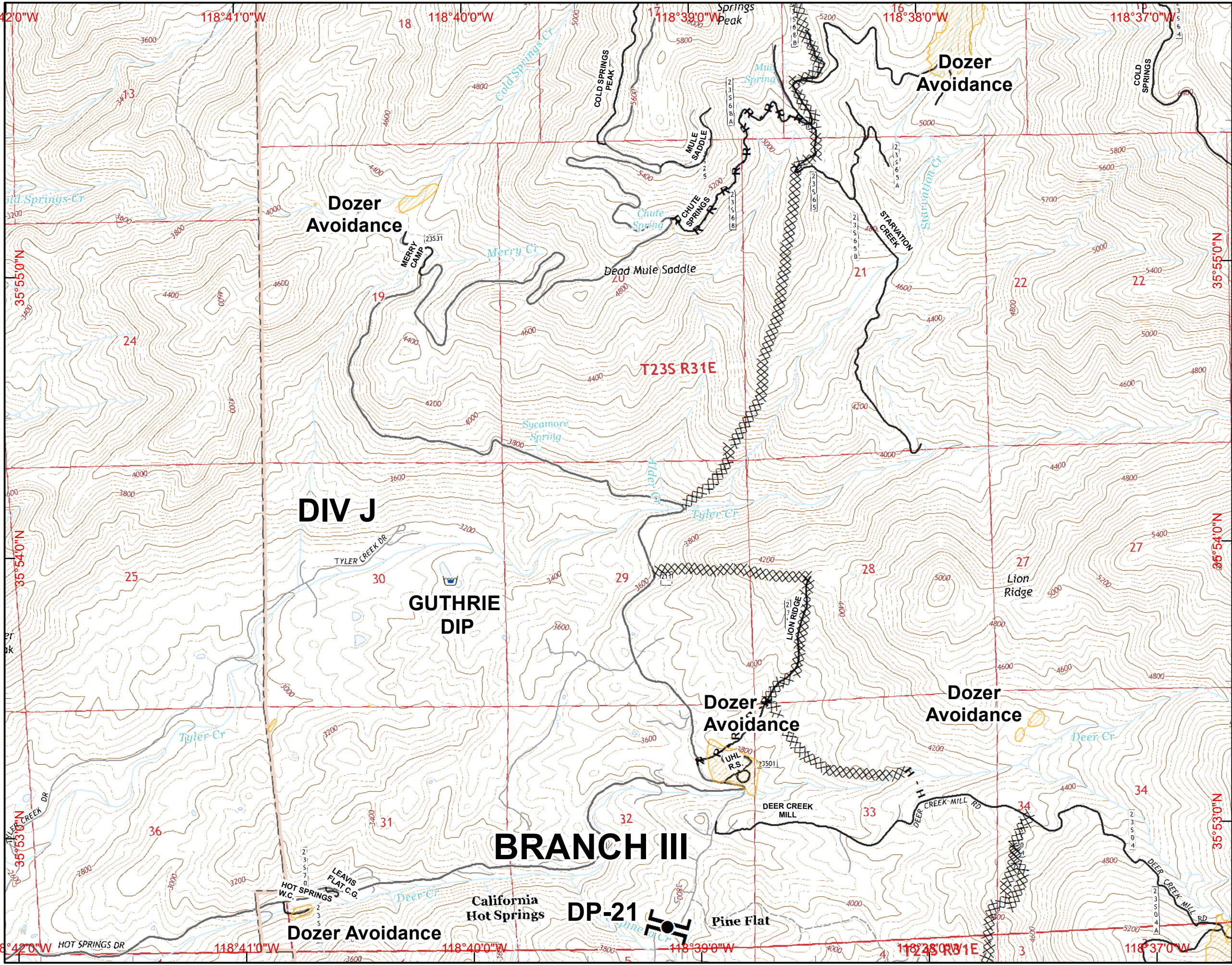
- Division
- Branch
- Camp
- Drop Point
- Fire Station
- Helibase
- Helispot
- Water Source
- Incident Command Post
- Mobile Weather Unit
- Repeater
- Mobile Retardant Base
- Dip Site
- Completed Dozer Line
- Completed Line
- H - H Hand Line
- R - R Road as Completed Line
- Planned Fire Line
- Proposed Dozer Line
- Powerlines
- Dozer Avoidance
- Dozer Avoidance
- Lake Isabella



- () Division
- [] Branch
- ⊙ Camp
- Drop Point
- ⊕ Fire Station
- ⊕ Helibase
- Helispot
- ⊕ Water Source
- ⊕ Incident Command Post
- ⊕ Mobile Weather Unit
- ⊕ Repeater
- ⊕ Mobile Retardant Base
- ⊕ Dip Site
- XXXXX Completed Dozer Line
- Completed Line
- H · H Hand Line
- R · R Road as Completed Line
- Planned Fire Line
- ⊗ Proposed Dozer Line
- Powerlines
- Dozer Avoidance
- ▨ Dozer Avoidance
- ▭ Lake Isabella

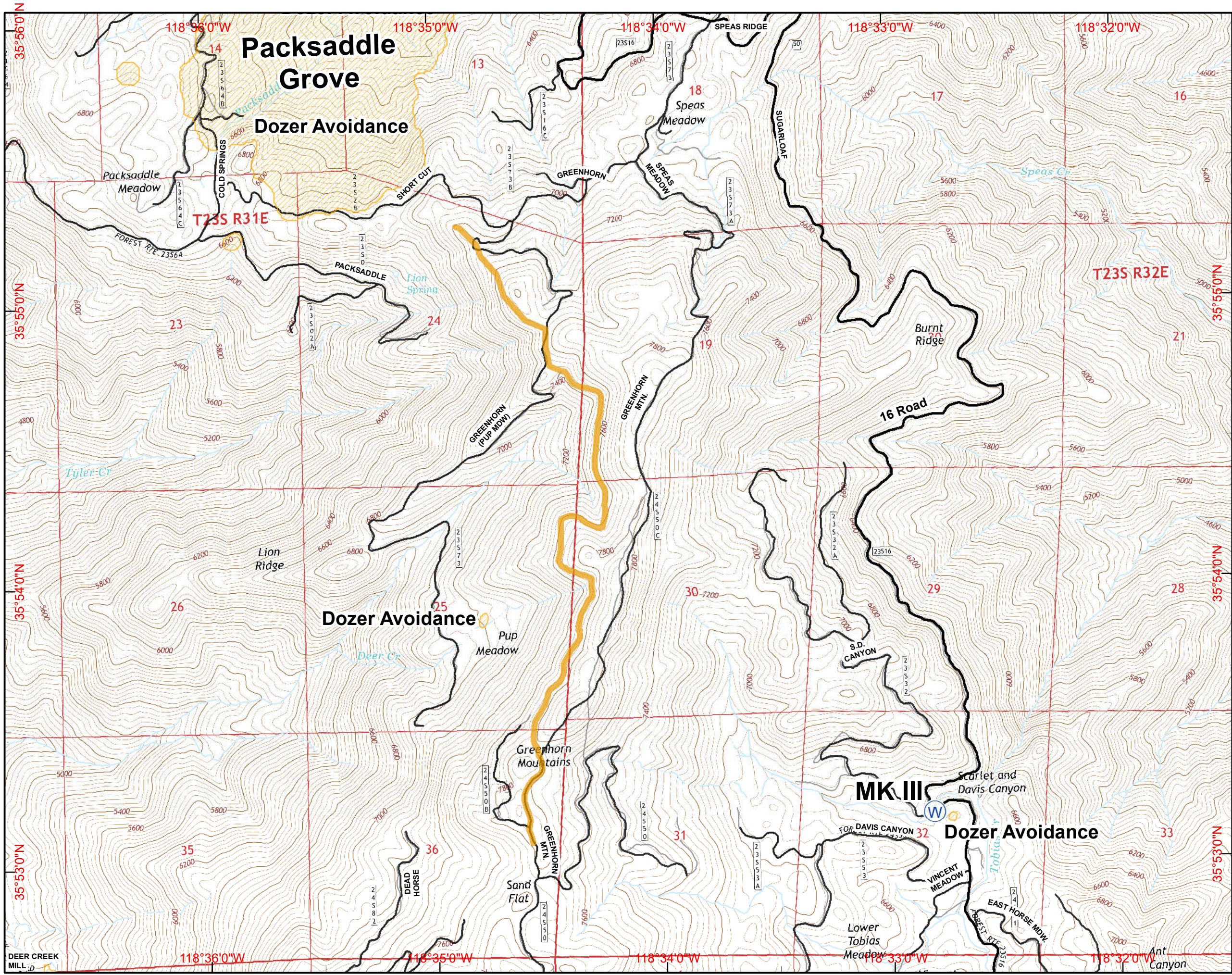
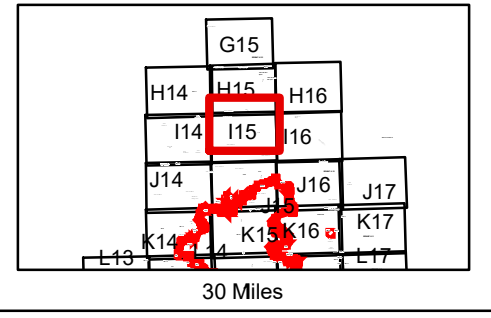
SCALE: 1:24,000 NAD83
 Created on Wednesday Aug 31, 2016

IAP MAP
Cedar Incident
CA-SQF-002595
 September 1, 2016 0600 hours
Page I14

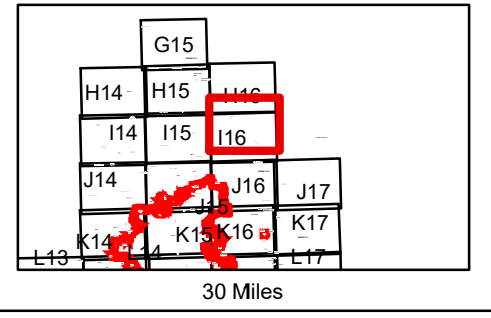
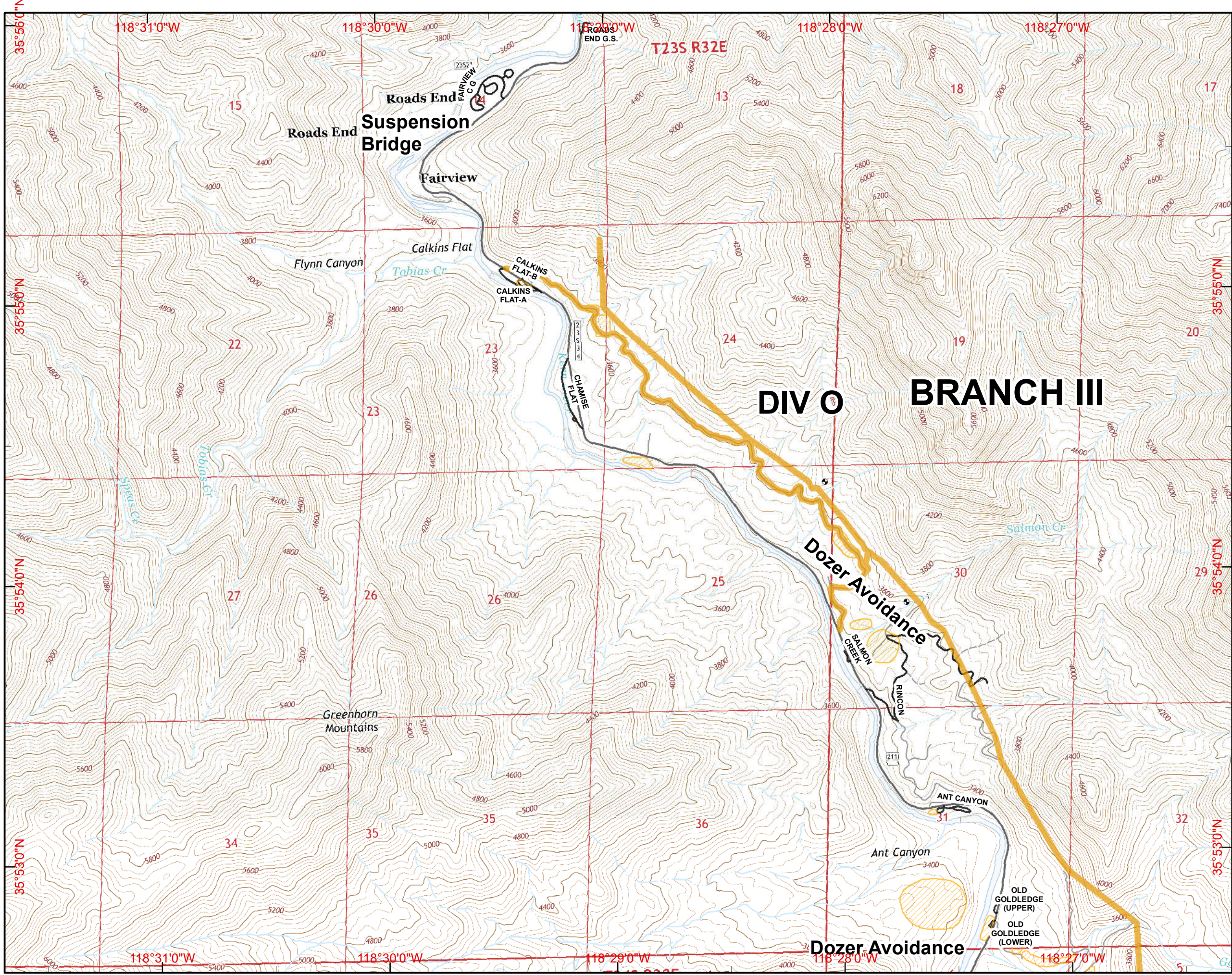


- () Division
- [] Branch
- ⊙ Camp
- Drop Point
- ⊕ Fire Station
- ⊕ Helibase
- Helispot
- ⊕ Water Source
- ⊕ Incident Command Post
- ⊕ Mobile Weather Unit
- ⊕ Repeater
- ⊕ Mobile Retardant Base
- ⊕ Dip Site
- XXXXX Completed Dozer Line
- Completed Line
- H · H Hand Line
- R · R Road as Completed Line
- Planned Fire Line
- ⊗ Proposed Dozer Line
- Powerlines
- Dozer Avoidance
- Dozer Avoidance
- ⊕ Lake Isabella

SCALE: 1:24,000 NAD83
 Created on Wednesday Aug 31, 2016



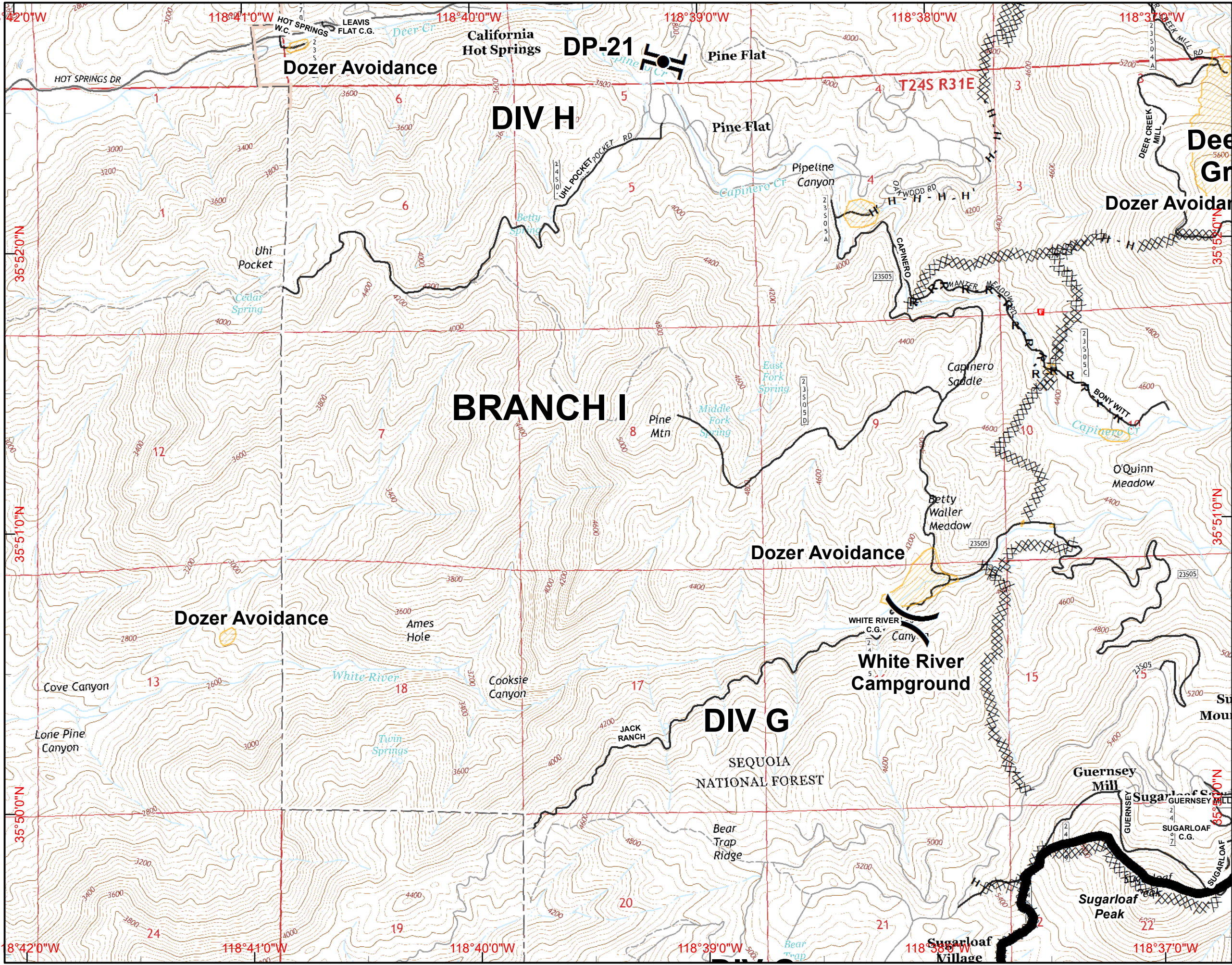
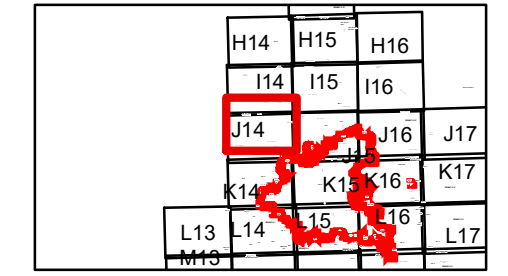
- () Division
- [] Branch
- ⊙ Camp
- Drop Point
- ⊕ Fire Station
- ⊕ Helibase
- Helispot
- ⊕ Water Source
- ⊕ Incident Command Post
- ⊕ Mobile Weather Unit
- ⊕ Repeater
- ⊕ Mobile Retardant Base
- ⊕ Dip Site
- XXXXX Completed Dozer Line
- Completed Line
- H - H Hand Line
- R - R Road as Completed Line
- Planned Fire Line
- ⊕ Proposed Dozer Line
- Powerlines
- Dozer Avoidance
- Dozer Avoidance
- Lake Isabella



- () Division
- [] Branch
- ⊙ Camp
- Drop Point
- ⊕ Fire Station
- ⊕ Helibase
- Helispot
- ⊕ Water Source
- ⊕ Incident Command Post
- ⊕ Mobile Weather Unit
- ⊕ Repeater
- ⊕ Mobile Retardant Base
- ⊕ Dip Site
- XXXXX Completed Dozer Line
- Completed Line
- H - H Hand Line
- R - R Road as Completed Line
- Planned Fire Line
- ⊕ Proposed Dozer Line
- Powerlines
- Dozer Avoidance
- ▨ Dozer Avoidance
- ▭ Lake Isabella

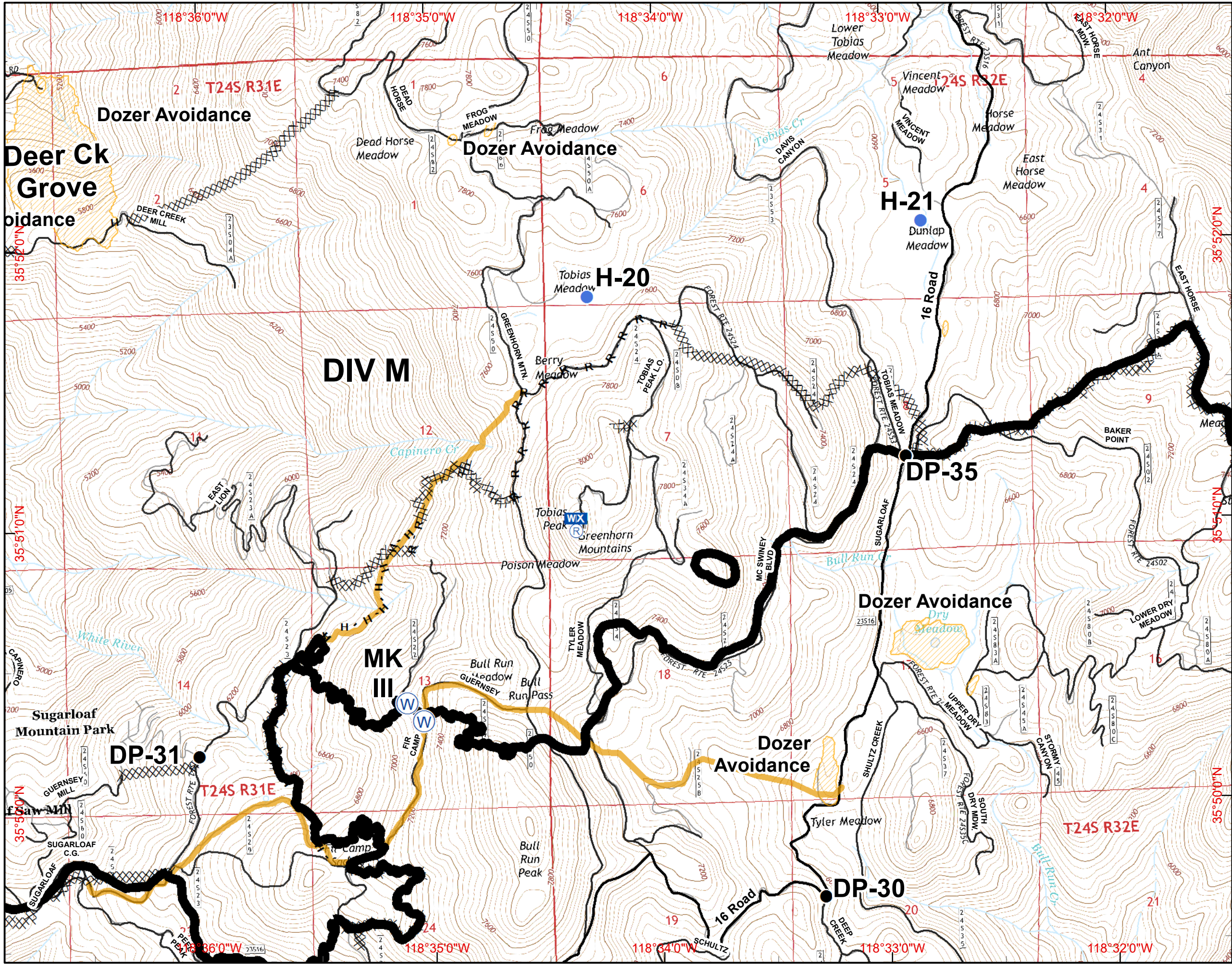
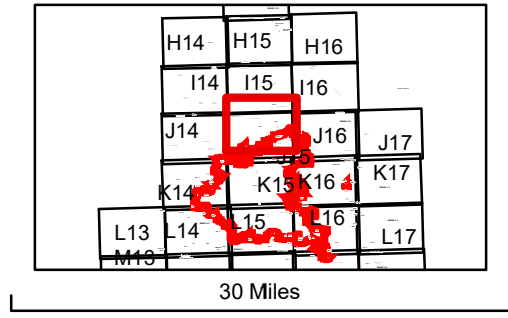
SCALE: 1:24,000 NAD83
 Created on Wednesday Aug 31, 2016

IAP MAP
Cedar Incident
CA-SQF-002595
 September 1, 2016 0600 hours
 Page J14



- Division
- Branch
- Camp
- Drop Point
- Fire Station
- Helibase
- Helispot
- Water Source
- Incident Command Post
- Mobile Weather Unit
- Repeater
- Mobile Retardant Base
- Dip Site
- Completed Dozer Line
- Completed Line
- H - H Hand Line
- R - R Road as Completed Line
- Planned Fire Line
- Proposed Dozer Line
- Powerlines
- Dozer Avoidance
- Dozer Avoidance
- Lake Isabella

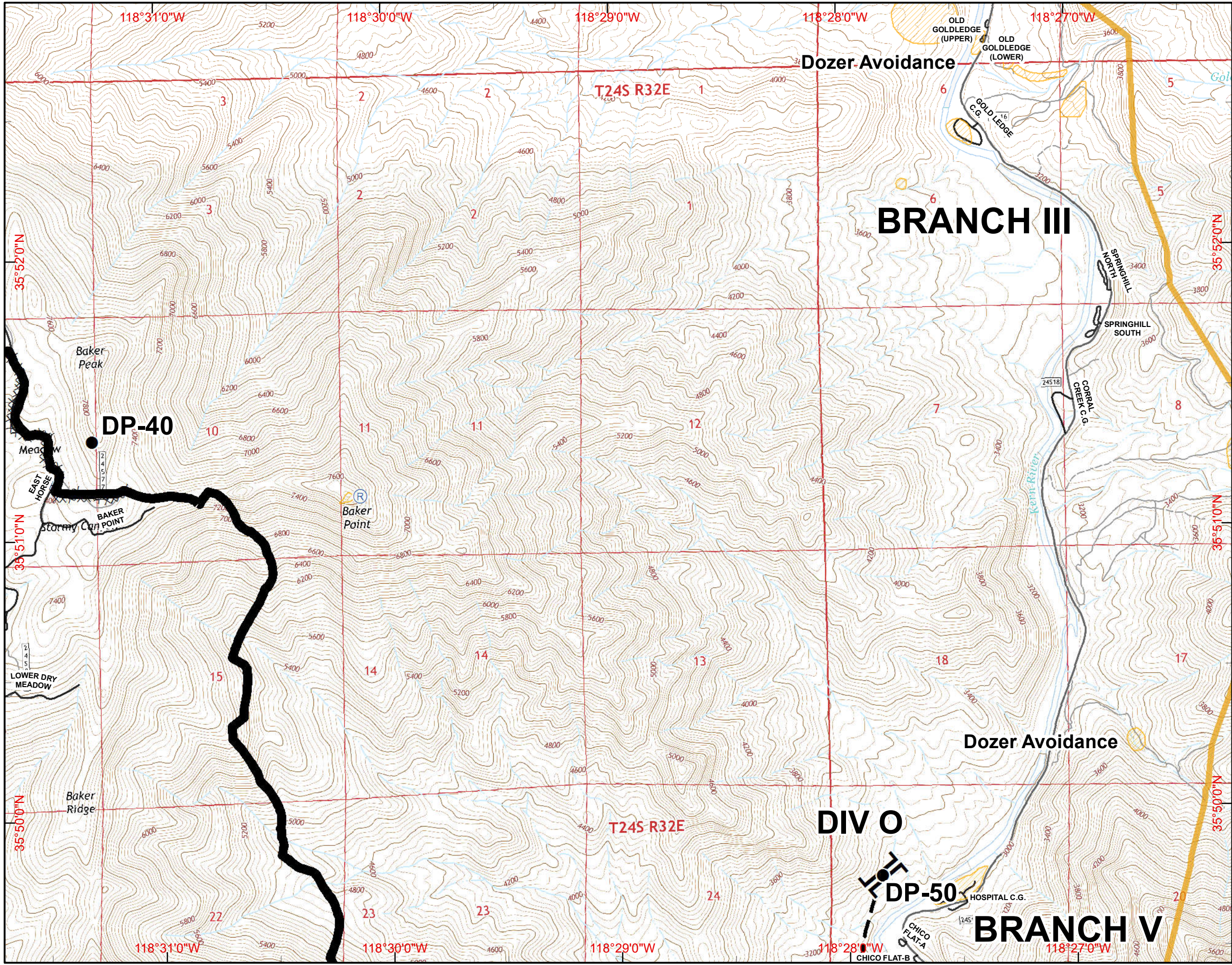
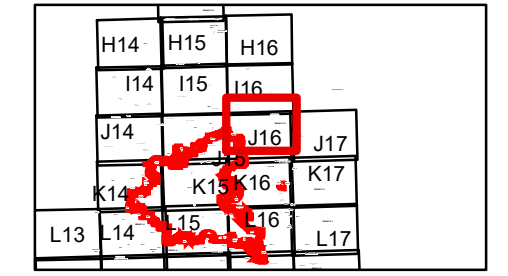
SCALE: 1:24,000 NAD83
 Created on Wednesday Aug 31, 2016



- () Division
- [] Branch
- ⊙ Camp
- Drop Point
- ⊕ Fire Station
- ⊕ Helibase
- Helispot
- ⊕ Water Source
- ⊕ Incident Command Post
- ⊕ Mobile Weather Unit
- ⊕ Repeater
- ⊕ Mobile Retardant Base
- ⊕ Dip Site
- XXXXX Completed Dozer Line
- Completed Line
- H - H Hand Line
- R - R Road as Completed Line
- Planned Fire Line
- ⊕ Proposed Dozer Line
- Powerlines
- Dozer Avoidance
- Dozer Avoidance
- ⊕ Lake Isabella

SCALE: 1:24,000 NAD83
 Created on Wednesday Aug 31, 2016

IAP MAP
Cedar Incident
CA-SQF-002595
 September 1, 2016 0600 hours
Page J16



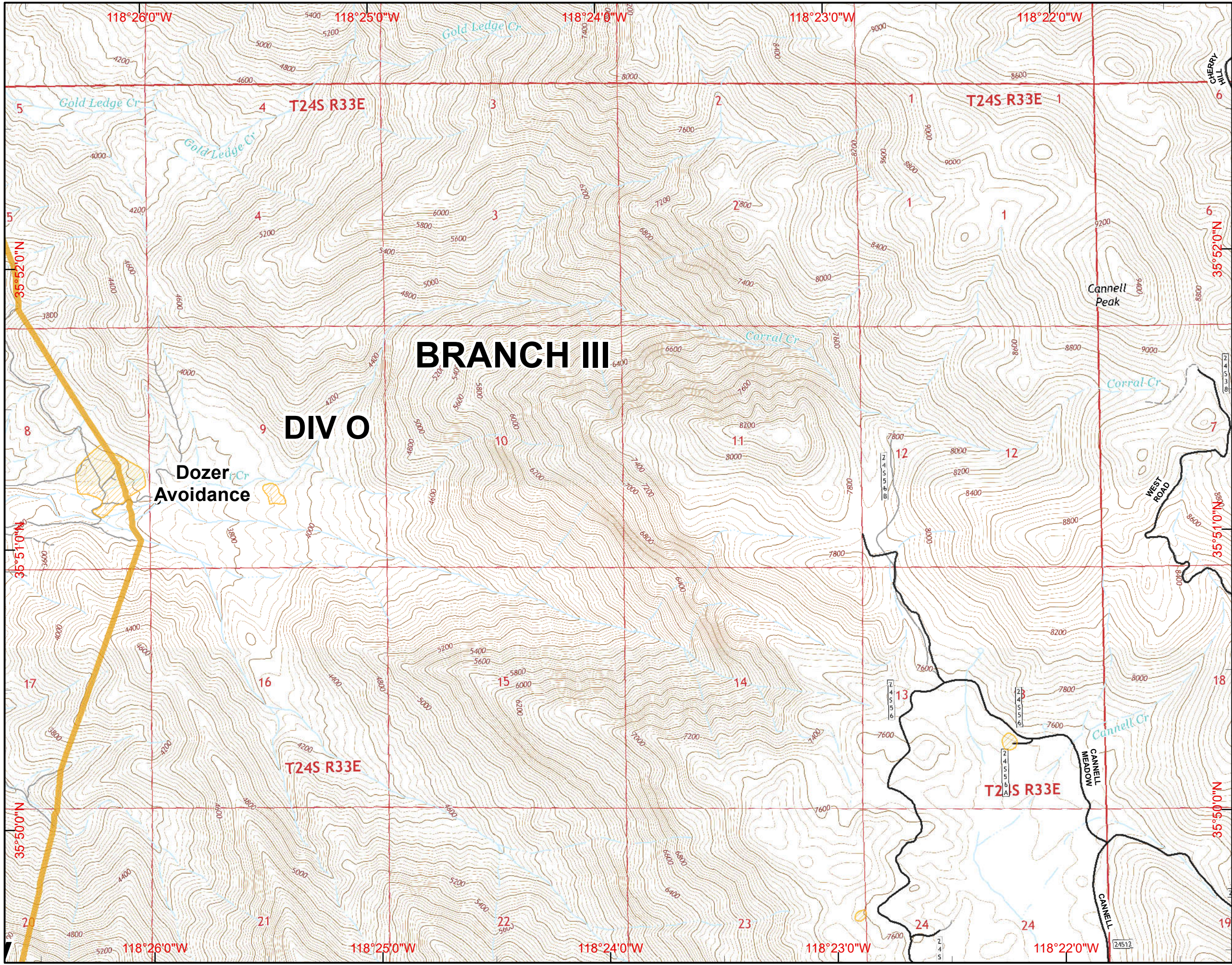
- Division
- Branch
- Camp
- Drop Point
- Fire Station
- Helibase
- Helispot
- Water Source
- Incident Command Post
- Mobile Weather Unit
- Repeater
- Mobile Retardant Base
- Dip Site
- Completed Dozer Line
- Completed Line
- H - H Hand Line
- R - R Road as Completed Line
- Planned Fire Line
- Proposed Dozer Line
- Powerlines
- Dozer Avoidance
- Dozer Avoidance
- Lake Isabella

SCALE: 1:24,000 NAD83
 Created on Wednesday Aug 31, 2016

IAP MAP
Cedar Incident
CA-SQF-002595
 September 1, 2016 0600 hours
Page J17

H14	H15	H16	
I14	I15	I16	
J14	J15	J16	J17
K14	K15	K16	K17
L14	L15	L16	L17

30 Miles



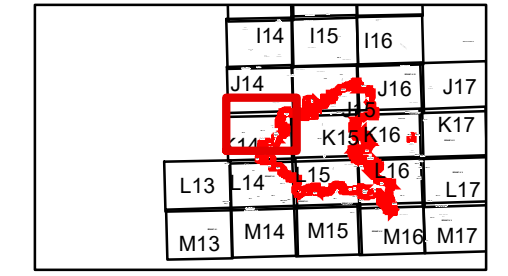
- () Division
- [] Branch
- ⊙ Camp
- Drop Point
- ⊕ Fire Station
- ⊕ Helibase
- Helispot
- ⊕ Water Source
- ⊕ Incident Command Post
- ⊕ Mobile Weather Unit
- ⊕ Repeater
- ⊕ Mobile Retardant Base
- ⊕ Dip Site
- XXXXX Completed Dozer Line
- Completed Line
- H · H Hand Line
- R · R Road as Completed Line
- Planned Fire Line
- ⊗ Proposed Dozer Line
- Powerlines
- Dozer Avoidance
- ▨ Dozer Avoidance
- ▭ Lake Isabella






SCALE: 1:24,000 NAD83
 Created on Wednesday Aug 31, 2016

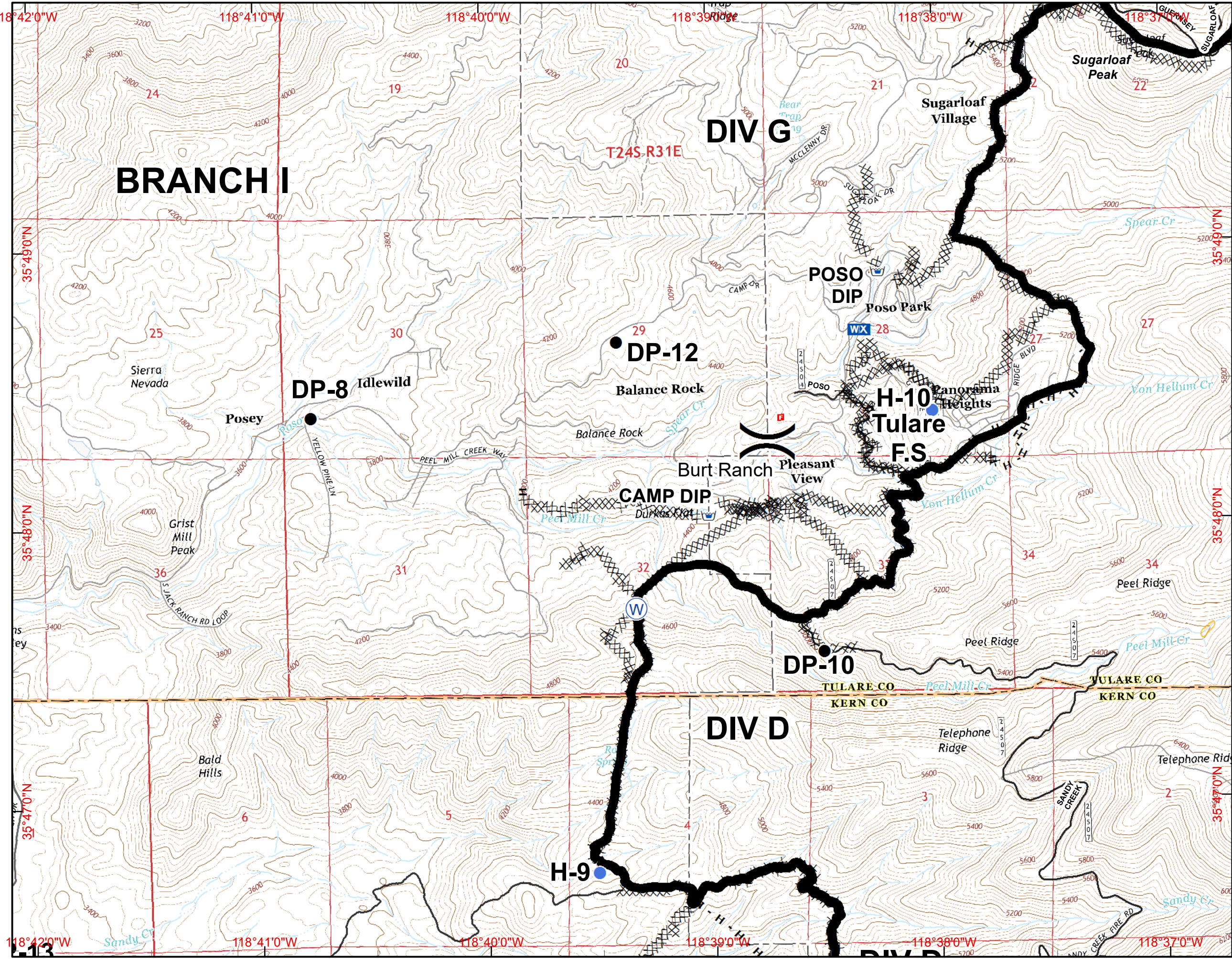
IAP MAP
Cedar Incident
CA-SQF-002595
 September 1, 2016 0600 hours
Page K14



30 Miles

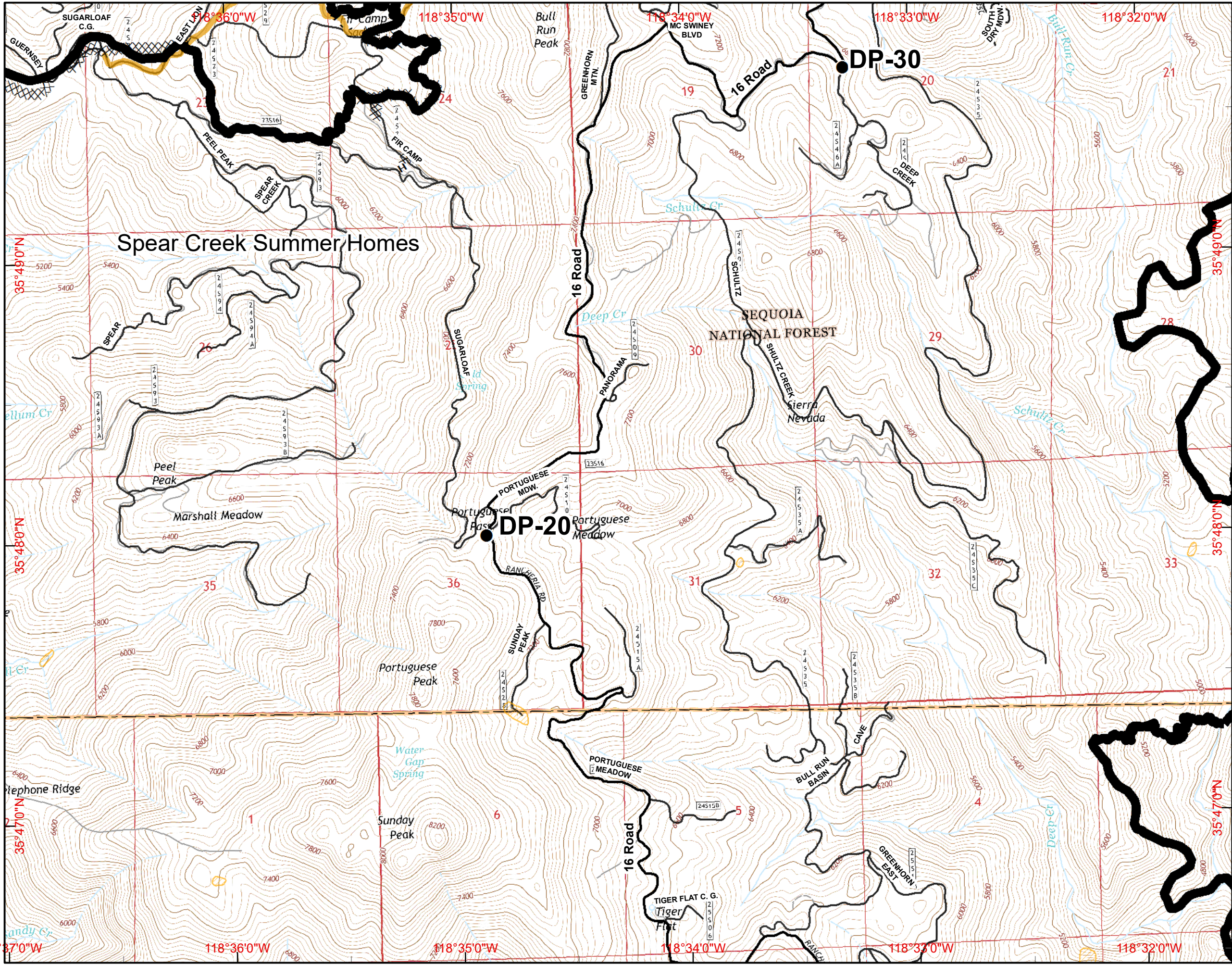
- () Division
- [] Branch
- ⊙ Camp
- Drop Point
- ⊕ Fire Station
- ⊕ Helibase
- Helispot
- ⊕ Water Source
- ⊕ Incident Command Post
- ⊕ Mobile Weather Unit
- ⊕ Repeater
- ⊕ Mobile Retardant Base
- ⊕ Dip Site
- XXXXX Completed Dozer Line
- Completed Line
- H - H Hand Line
- R - R Road as Completed Line
- - - Planned Fire Line
- ⊕ Proposed Dozer Line
- Powerlines
- Dozer Avoidance
- ▨ Dozer Avoidance
- Lake Isabella

SCALE: 1:24,000 NAD83
 Created on Wednesday Aug 31, 2016




	I14	I15	I16	
J14			J16	J17
K14		K15	K16	K17
L13	L14	L15	L16	L17
M13	M14	M15	M16	M17

30 Miles



- () Division
- [] Branch
- ⊙ Camp
- Drop Point
- ⊕ Fire Station
- ⊕ Helibase
- Helispot
- ⊕ Water Source
- ⊕ Incident Command Post
- ⊕ Mobile Weather Unit
- ⊕ Repeater
- ⊕ Mobile Retardant Base
- ⊕ Dip Site
- XXXXX Completed Dozer Line
- Completed Line
- H · H Hand Line
- R · R Road as Completed Line
- Planned Fire Line
- ⊗ Proposed Dozer Line
- Powerlines
- Dozer Avoidance
- ▨ Dozer Avoidance
- ▭ Lake Isabella





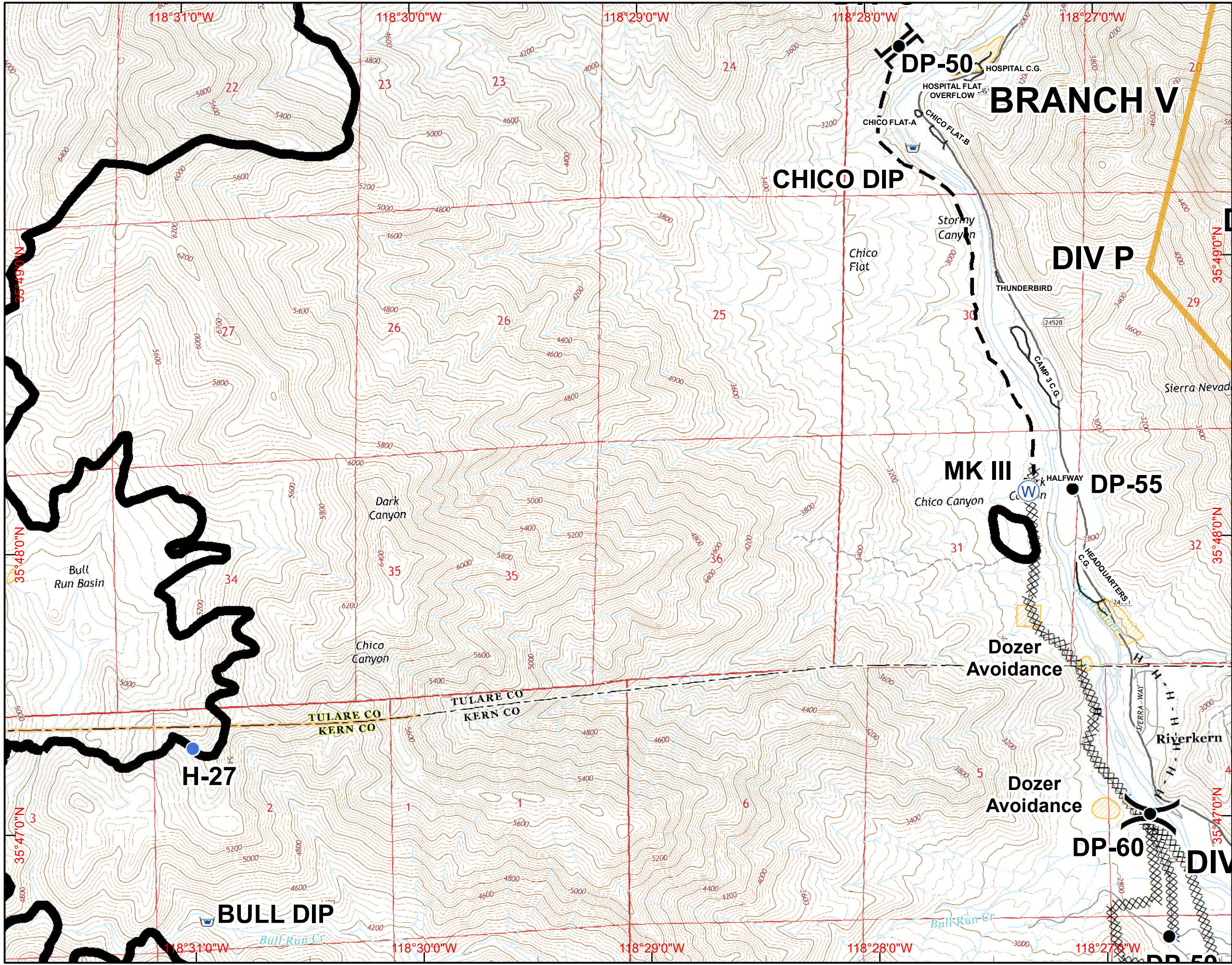


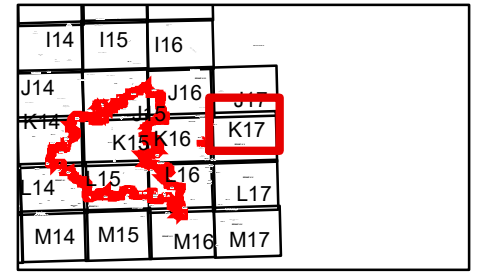
SCALE: 1:24,000 NAD83
 Created on Wednesday Aug 31, 2016

	I14	I15	I16	
J14			J16	J17
K14		K15	K16	K17
L13	L14	L15	L16	L17
M13	M14	M15	M16	M17

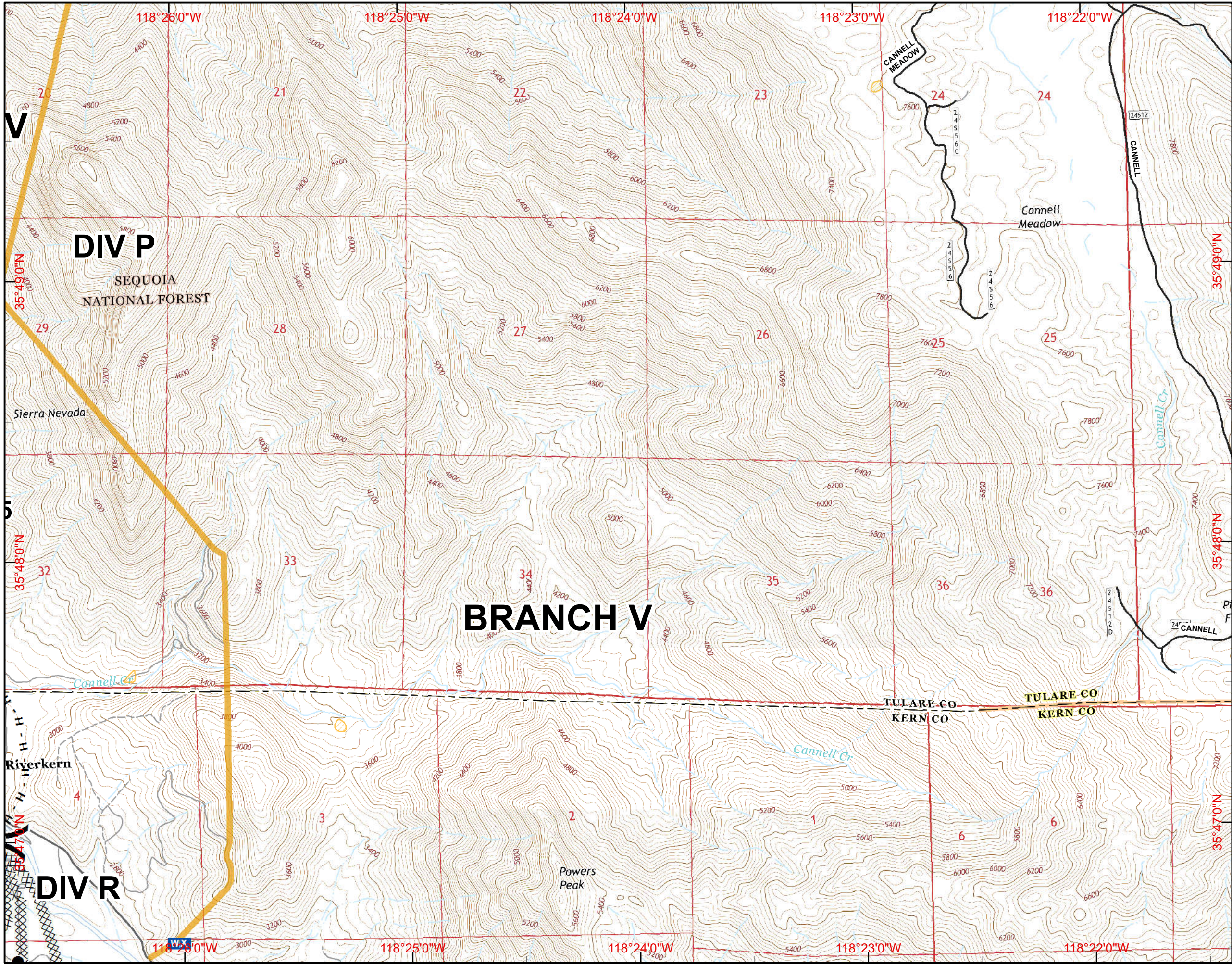
30 Miles

- () Division
- [] Branch
- ⊙ Camp
- Drop Point
- ⊕ Fire Station
- ⊕ Helibase
- Helispot
- ⊕ Water Source
- ⊕ Incident Command Post
- ⊕ Mobile Weather Unit
- ⊕ Repeater
- ⊕ Mobile Retardant Base
- ⊕ Dip Site
- XXXXX Completed Dozer Line
- Completed Line
- H · H Hand Line
- R · R Road as Completed Line
- - - Planned Fire Line
- ⊕ Proposed Dozer Line
- Powerlines
- Dozer Avoidance
- ▨ Dozer Avoidance
- ▨ Lake Isabella



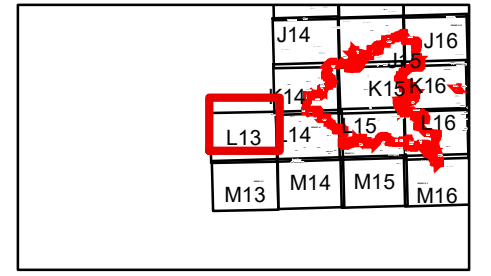
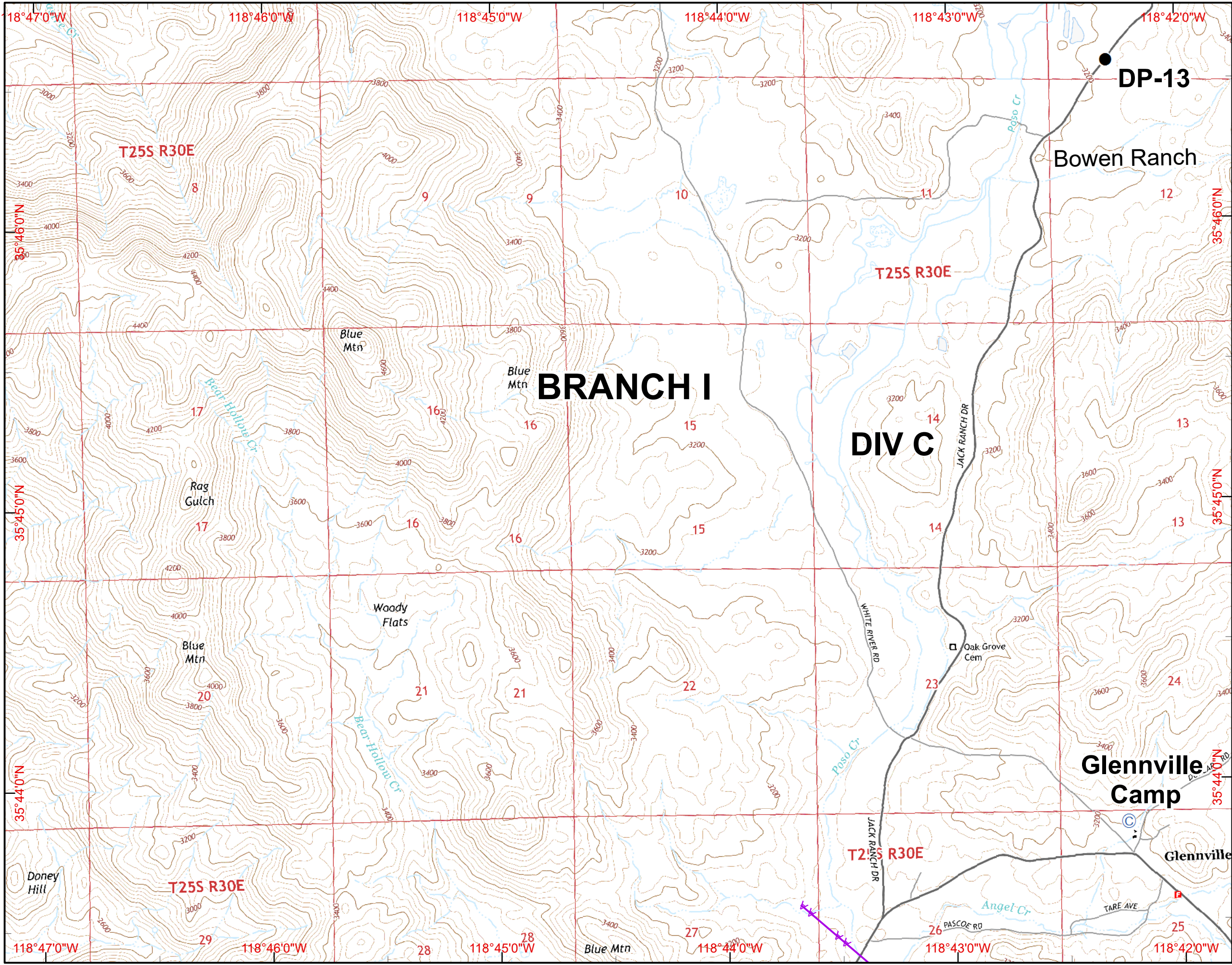


30 Miles



- Division
- Branch
- Camp
- Drop Point
- Fire Station
- Helibase
- Helispot
- Water Source
- Incident Command Post
- Mobile Weather Unit
- Repeater
- Mobile Retardant Base
- Dip Site
- Completed Dozer Line
- Completed Line
- H - H Hand Line
- R - R Road as Completed Line
- Planned Fire Line
- Proposed Dozer Line
- Powerlines
- Dozer Avoidance
- Dozer Avoidance
- Lake Isabella

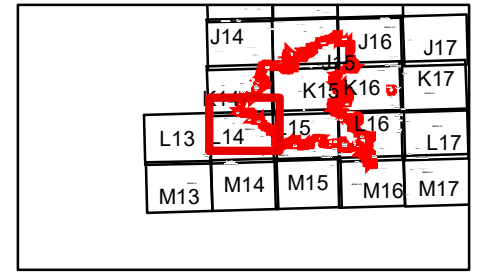
SCALE: 1:24,000 NAD83
 Created on Wednesday Aug 31, 2016



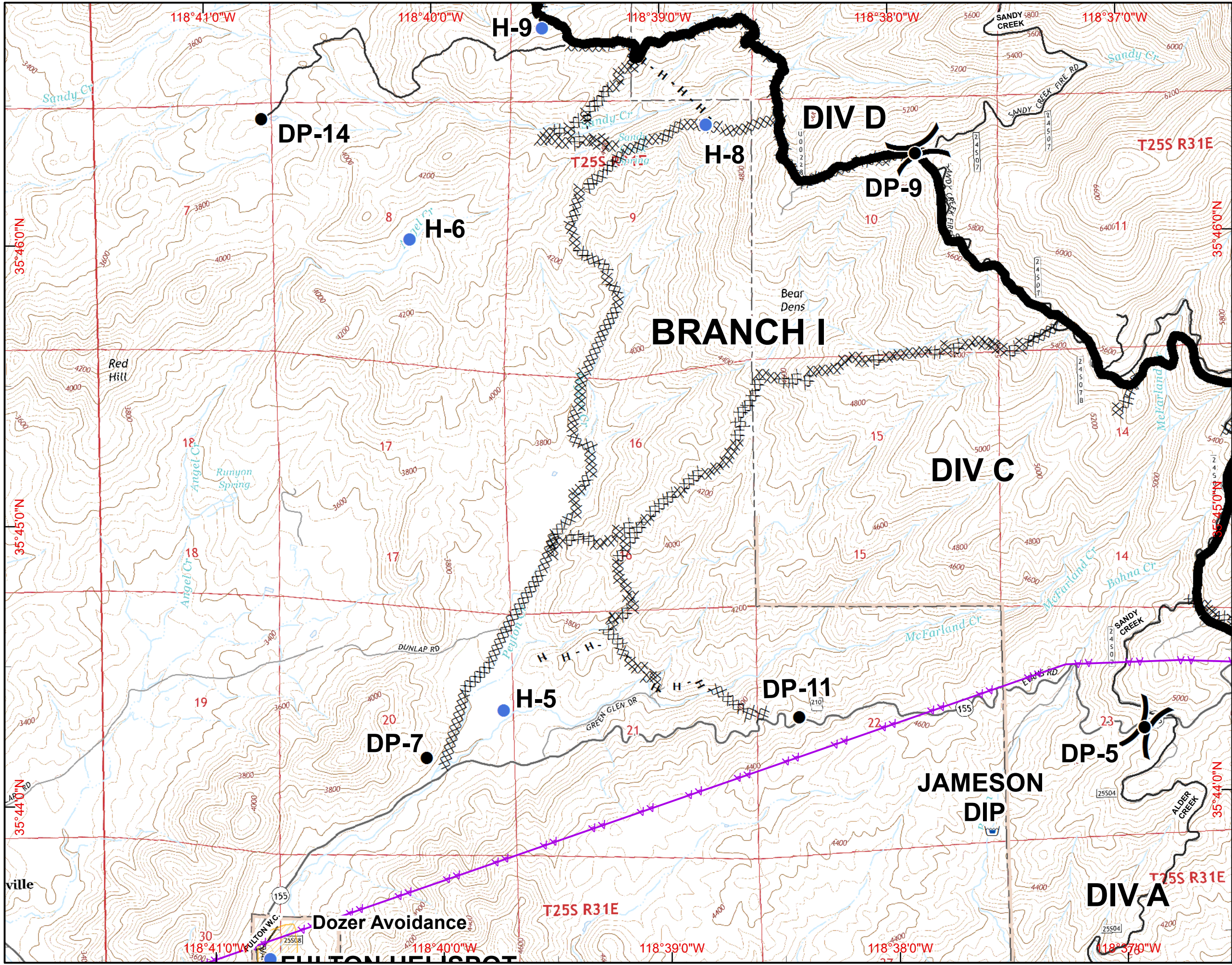
30 Miles

- () Division
- [] Branch
- ⊙ Camp
- Drop Point
- ⊕ Fire Station
- ⊕ Helibase
- Helispot
- ⊕ Water Source
- ⊕ Incident Command Post
- ⊕ Mobile Weather Unit
- ⊕ Repeater
- ⊕ Mobile Retardant Base
- ⊕ Dip Site
- XXXXX Completed Dozer Line
- Completed Line
- H · H Hand Line
- R · R Road as Completed Line
- Planned Fire Line
- ⊗ Proposed Dozer Line
- Powerlines
- Dozer Avoidance
- ▨ Dozer Avoidance
- ▭ Lake Isabella

SCALE: 1:24,000 NAD83
 Created on Wednesday Aug 31, 2016

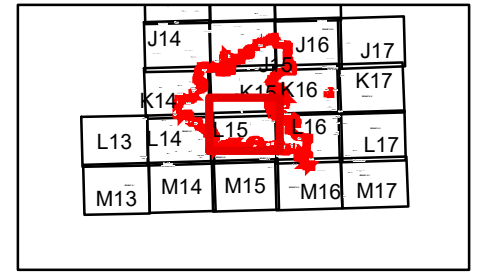


30 Miles

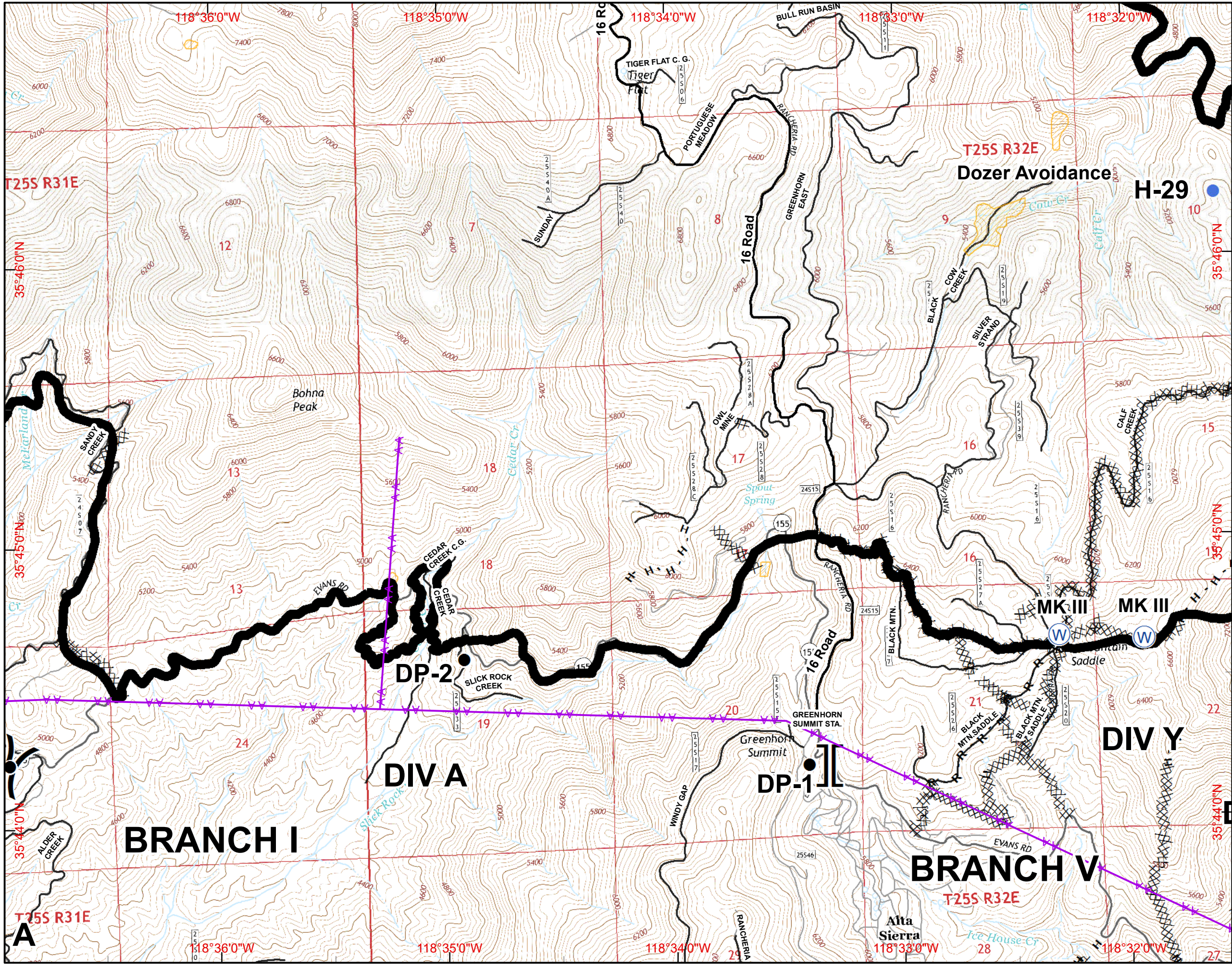


- Division
- Branch
- Camp
- Drop Point
- Fire Station
- Helibase
- Helispot
- Water Source
- Incident Command Post
- Mobile Weather Unit
- Repeater
- Mobile Retardant Base
- Dip Site
- Completed Dozer Line
- Completed Line
- H - H Hand Line
- R - R Road as Completed Line
- Planned Fire Line
- Proposed Dozer Line
- Powerlines
- Dozer Avoidance
- Dozer Avoidance
- Lake Isabella

SCALE: 1:24,000 NAD83
 Created on Wednesday Aug 31, 2016

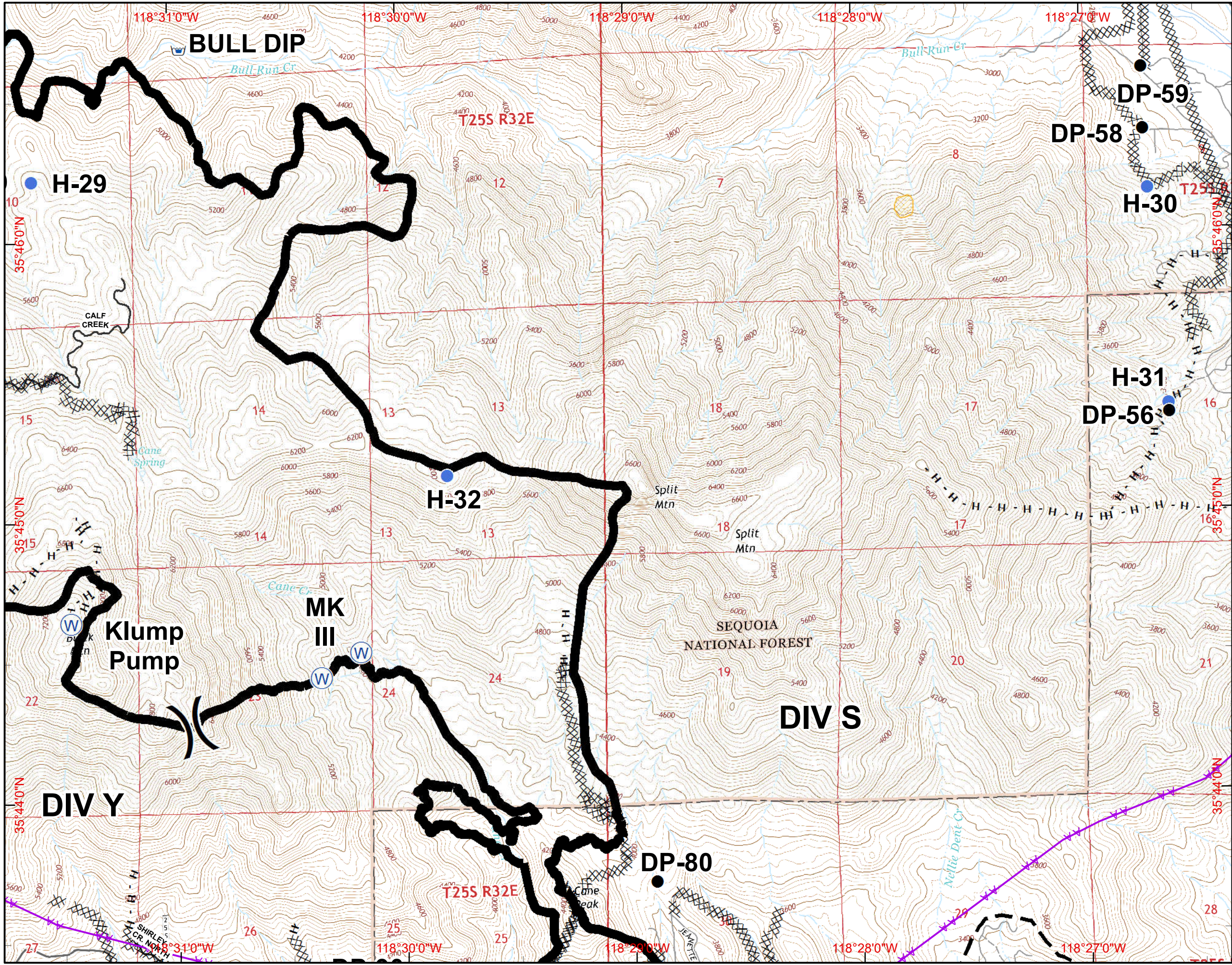


30 Miles



J14	J16	J17
K14	K15	K16
L13	L14	L15
M13	M14	M15
M16	M17	

30 Miles

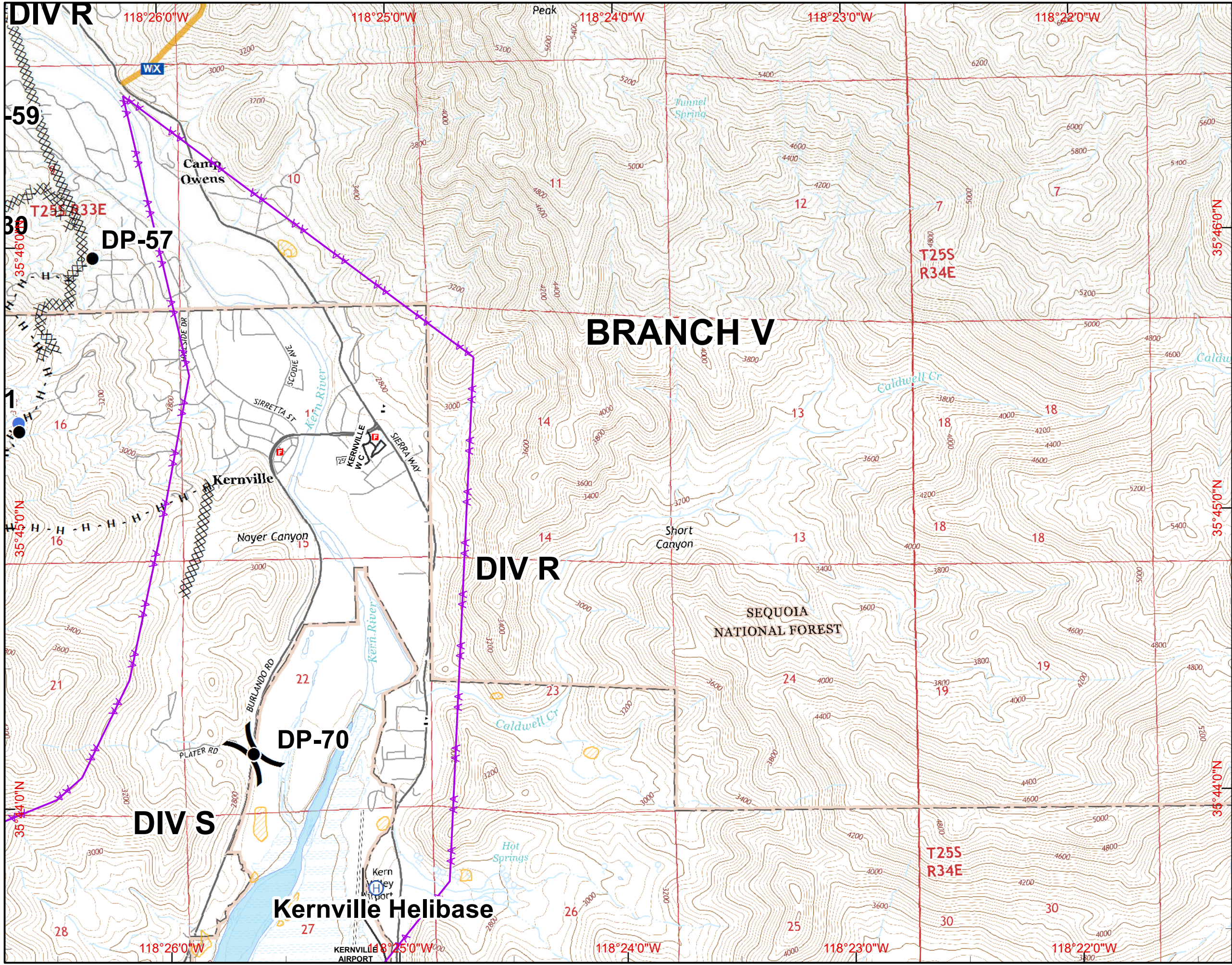


- () Division
- [] Branch
- ⊙ Camp
- Drop Point
- ⊕ Fire Station
- ⊕ Helibase
- Helispot
- ⊕ Water Source
- ⊕ Incident Command Post
- ⊕ Mobile Weather Unit
- ⊕ Repeater
- ⊕ Mobile Retardant Base
- ⊕ Dip Site
- XXXXX Completed Dozer Line
- Completed Line
- H · H Hand Line
- R · R Road as Completed Line
- - - Planned Fire Line
- ⊗ Proposed Dozer Line
- ⚡ Powerlines
- ▭ Dozer Avoidance
- ▭ Dozer Avoidance
- ▭ Lake Isabella

SCALE: 1:24,000 NAD83
 Created on Wednesday Aug 31, 2016

J14	J16	J17
K14	K15	K16
L14	L15	L16
M14	M15	M16

30 Miles



BRANCH V

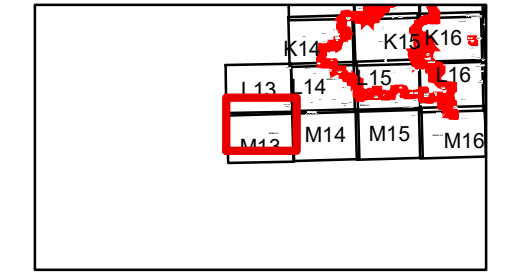
DIV R

DIV S

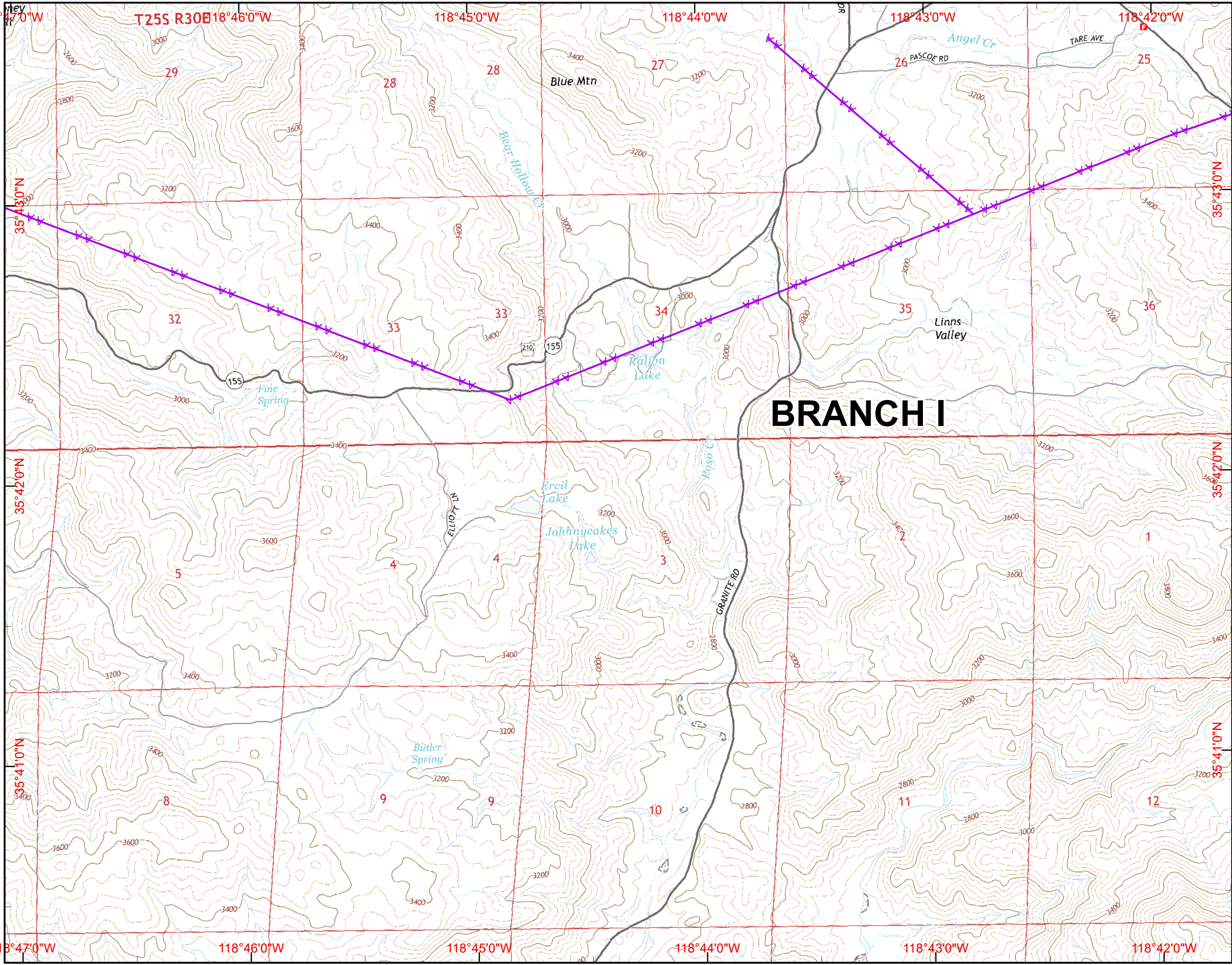
- () Division
- [] Branch
- ⊙ Camp
- Drop Point
- ⊕ Fire Station
- ⊕ Helibase
- Helispot
- ⊕ Water Source
- ⊕ Incident Command Post
- ⊕ Mobile Weather Unit
- ⊕ Repeater
- ⊕ Mobile Retardant Base
- ⊕ Dip Site
- XXXXX Completed Dozer Line
- Completed Line
- H · H Hand Line
- R · R Road as Completed Line
- Planned Fire Line
- ⊕ Proposed Dozer Line
- Powerlines
- Dozer Avoidance
- ▨ Dozer Avoidance
- ▭ Lake Isabella

SCALE: 1:24,000 NAD83
 Created on Wednesday Aug 31, 2016

IAP MAP
Cedar Incident
CA-SQF-002595
September 1, 2016 0600 hours
Page M13

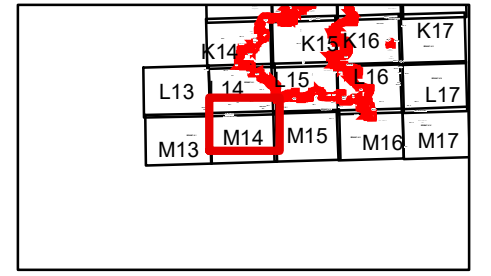


30 Miles







- () Division
- [] Branch
- ⊙ Camp
- Drop Point
- ⊕ Fire Station
- ⊕ Helibase
- Helispot
- ⊕ Water Source
- ⊕ Incident Command Post
- ⊕ Mobile Weather Unit
- ⊕ Repeater
- ⊕ Mobile Retardant Base
- ⊕ Dip Site
- XXXXX Completed Dozer Line
- Completed Line
- H · H Hand Line
- R · R Road as Completed Line
- Planned Fire Line
- ⊕ Proposed Dozer Line
- Powerlines
- Dozer Avoidance
- ▨ Dozer Avoidance
- ▭ Lake Isabella

SCALE: 1:24,000 NAD83
 Created on Wednesday Aug 31, 2016

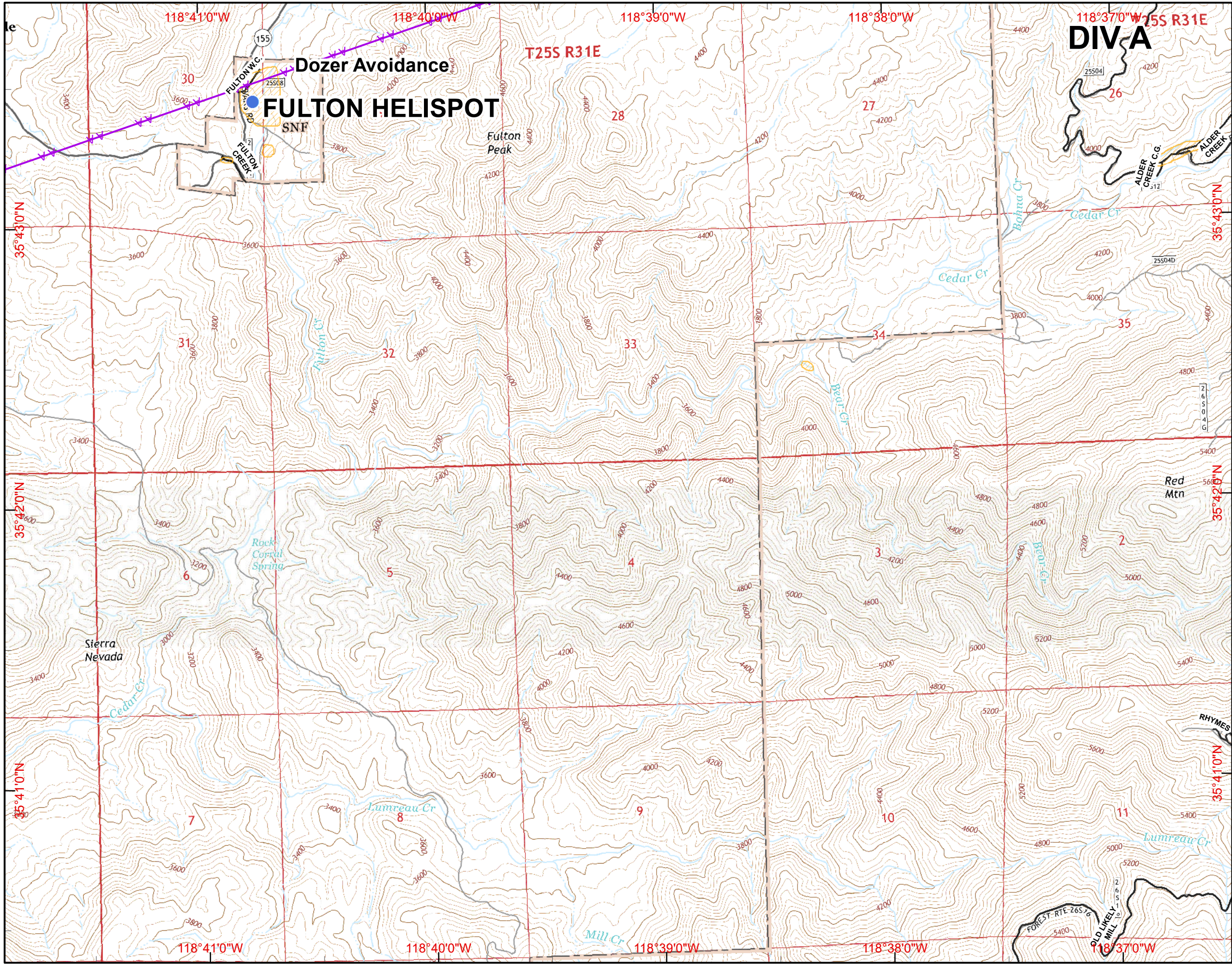


30 Miles

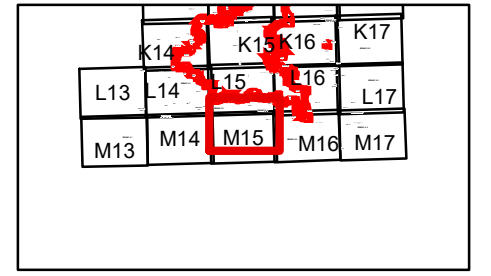
- Division
- Branch
- Camp
- Drop Point
- Fire Station
- Helibase
- Helispot
- Water Source
- Incident Command Post
- Mobile Weather Unit
- Repeater
- Mobile Retardant Base
- Dip Site
- Completed Dozer Line
- Completed Line
- H - H Hand Line
- R - R Road as Completed Line
- Planned Fire Line
- Proposed Dozer Line
- Powerlines
- Dozer Avoidance
- Dozer Avoidance
- Lake Isabella

SCALE: 1:24,000 NAD83
 Created on Wednesday Aug 31, 2016



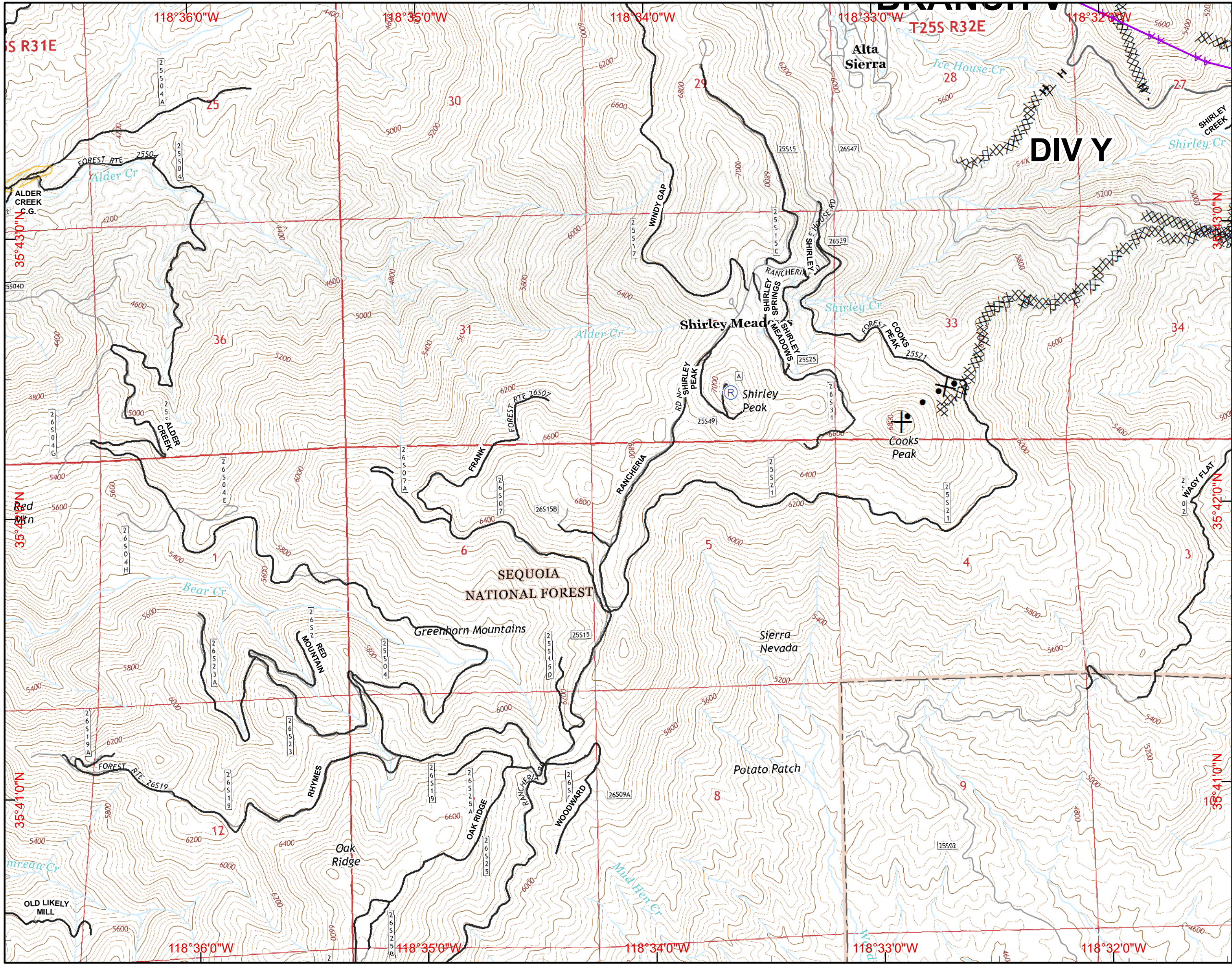
IAP MAP
Cedar Incident
CA-SQF-002595
September 1, 2016 0600 hours
Page M15



30 Miles

- Division
- Branch
- Camp
- Drop Point
- Fire Station
- Helibase
- Helispot
- Water Source
- Incident Command Post
- Mobile Weather Unit
- Repeater
- Mobile Retardant Base
- Dip Site
- Completed Dozer Line
- Completed Line
- H - H Hand Line
- R - R Road as Completed Line
- Planned Fire Line
- Proposed Dozer Line
- Powerlines
- Dozer Avoidance
- Dozer Avoidance
- Lake Isabella

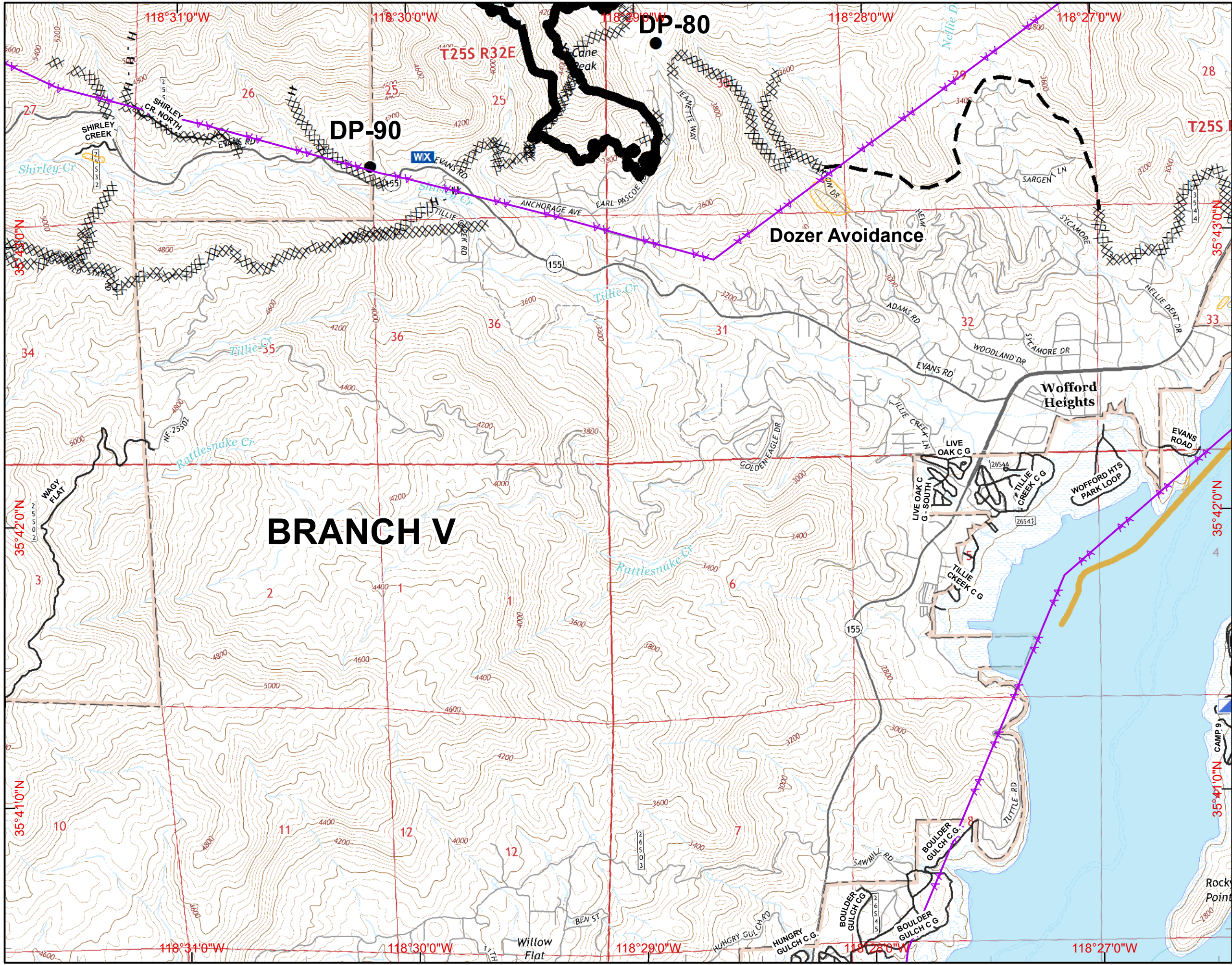
SCALE: 1:24,000 NAD83
 Created on Wednesday Aug 31, 2016



IAP MAP
Cedar Incident
CA-SQF-002595
 September 1, 2016 0600 hours
Page M16

	K14	K15	K16	K17
L13	14	15	16	L17
M13	M14	M15	M16	M17

30 Miles



- () Division
- [] Branch
- ⊙ Camp
- Drop Point
- ⊕ Fire Station
- ⊕ Helibase
- Helispot
- ⊕ Water Source
- ⊕ Incident Command Post
- WIX Mobile Weather Unit
- Ⓡ Repeater
- ⊕ Mobile Retardant Base
- Ⓡ Dip Site
- XXXXX Completed Dozer Line
- Completed Line
- H · H Hand Line
- R · R Road as Completed Line
- - - Planned Fire Line
- X · ● Proposed Dozer Line
- Powerlines
- Dozer Avoidance
- ▨ Dozer Avoidance
- ▭ Lake Isabella



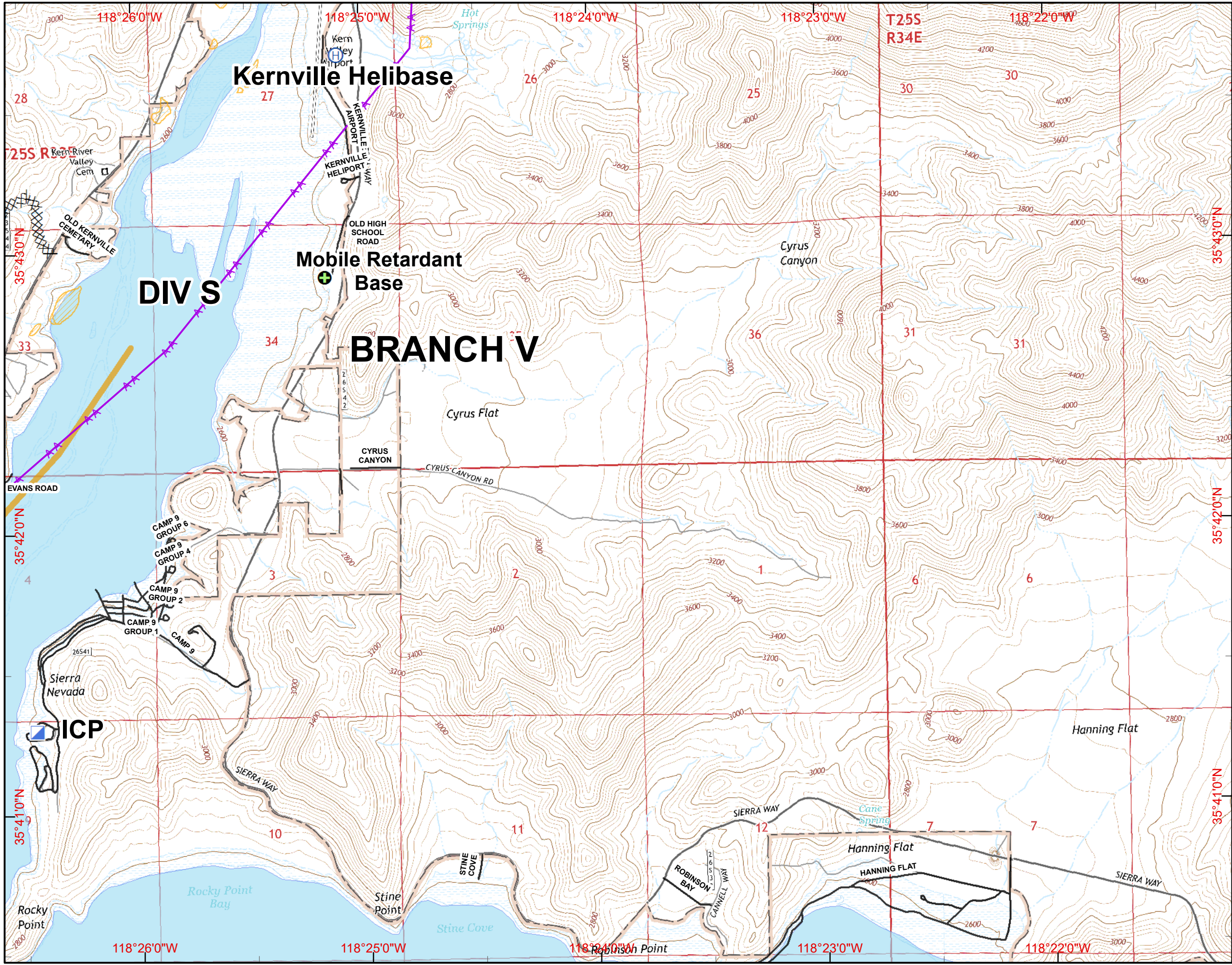



SCALE: 1:24,000 NAD83
 Created on Wednesday Aug 31, 2016

IAP MAP
Cedar Incident
CA-SQF-002595
 September 1, 2016 0600 hours
Page M17



30 Miles



- Division
- Branch
- Camp
- Drop Point
- Fire Station
- Helibase
- Helispot
- Water Source
- Incident Command Post
- Mobile Weather Unit
- Repeater
- Mobile Retardant Base
- Dip Site
- Completed Dozer Line
- Completed Line
- H - H Hand Line
- R - R Road as Completed Line
- Planned Fire Line
- Proposed Dozer Line
- Powerlines
- Dozer Avoidance
- Dozer Avoidance
- Lake Isabella

SCALE: 1:24,000 NAD83
 Created on Wednesday Aug 31, 2016