



IAP MAP

Cedar Incident

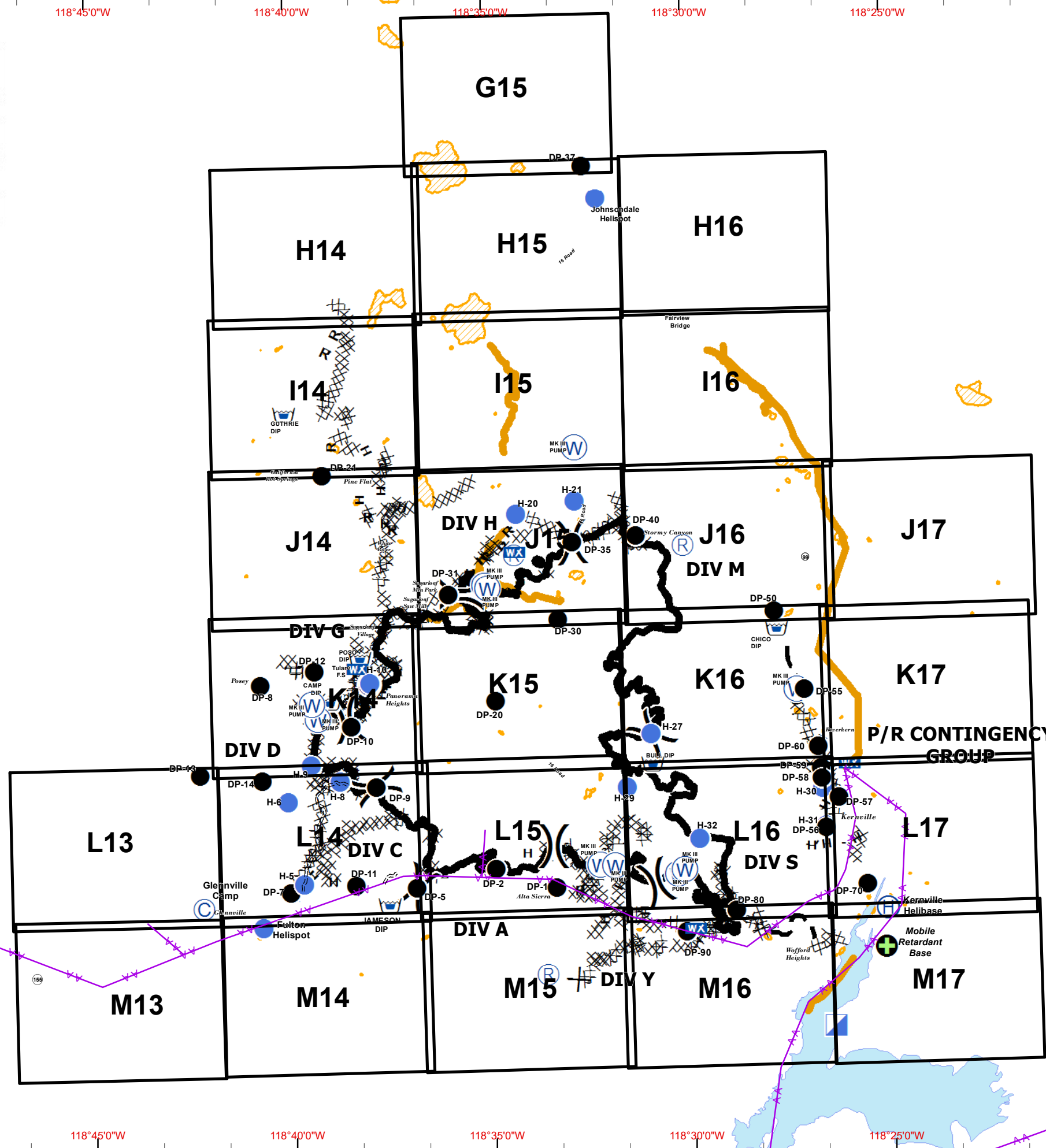
CA-SQF-002595

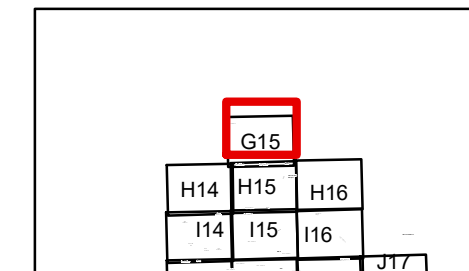
September 4, 2016

Index Page

6 Miles

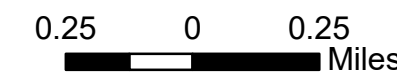
- Division
- Branch
- Camp
- Drop Point
- Fire Station
- Helibase
- Helispot
- Water Source
- Incident Command Post
- Mobile Weather Unit
- Repeater
- Dip Site
- Mobile Retardant Base
- Completed Dozer Line
- Completed Line
- H - H Hand Line
- R - R Road as Completed Line
- Planned Fire Line
- Proposed Dozer Line
- Powerlines
- Dozer Avoidance
- Dozer Avoidance
- Lake Isabella





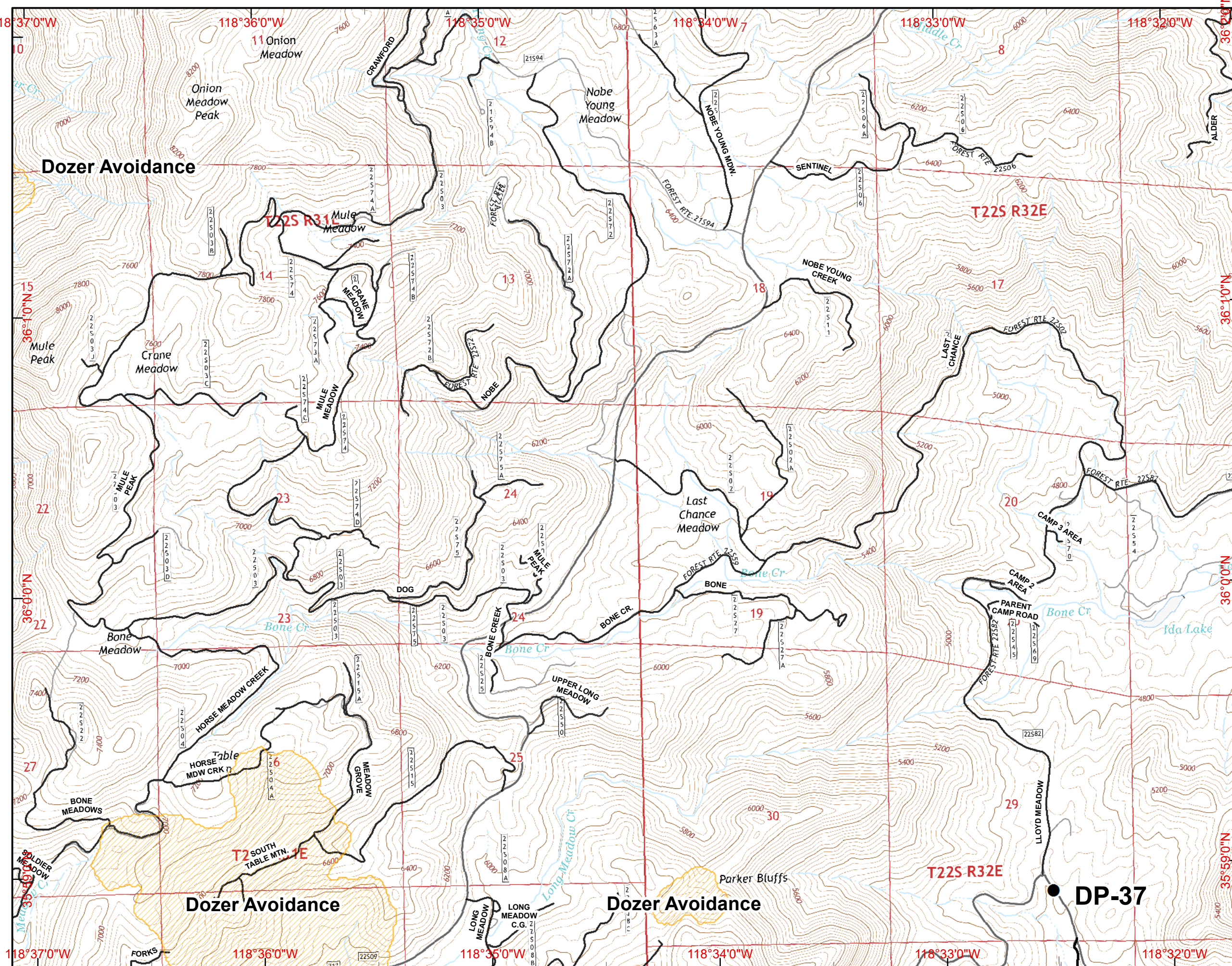
30 Miles

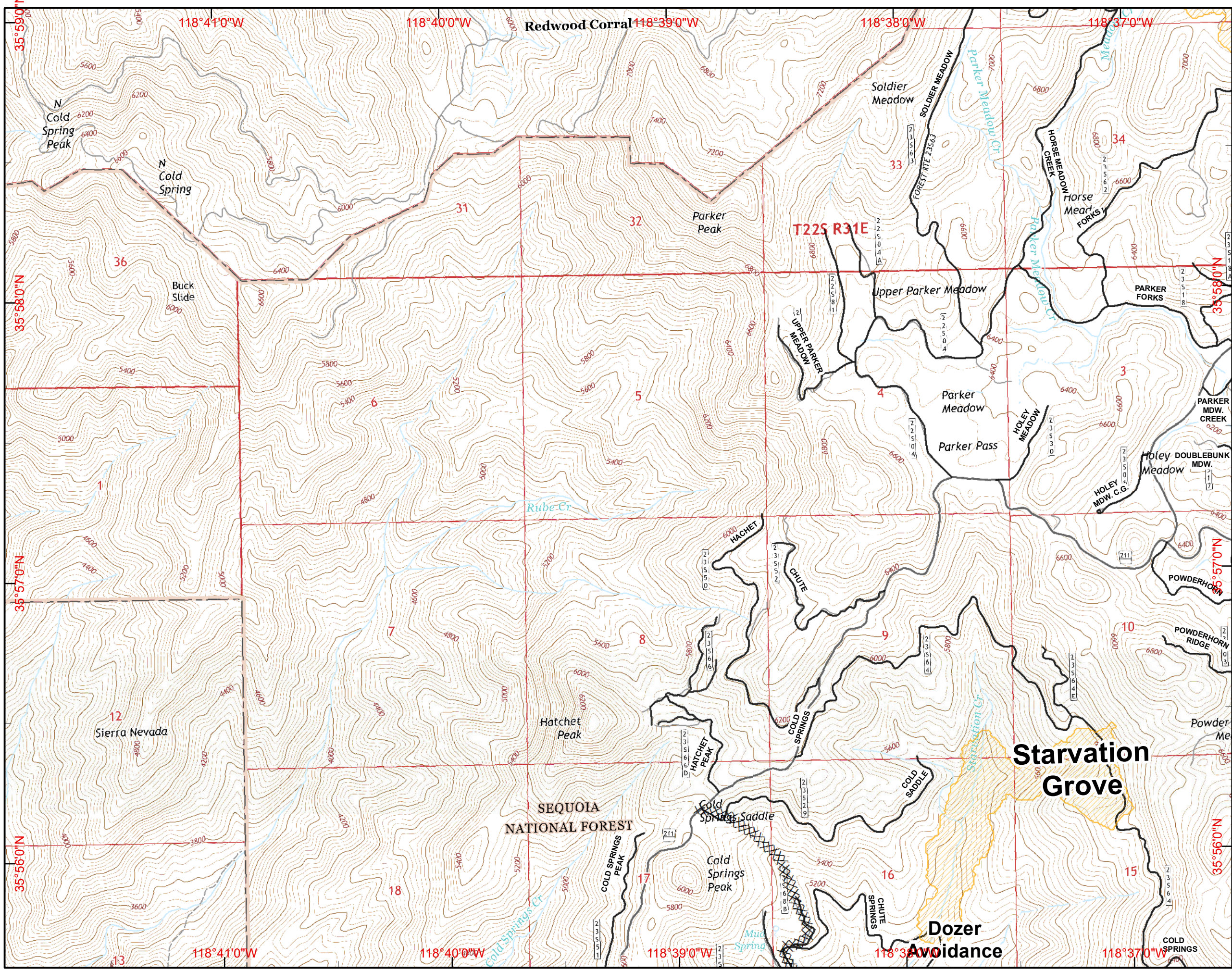
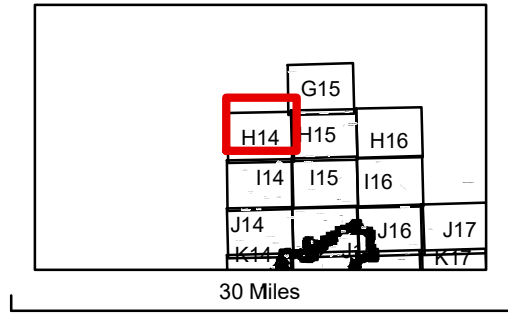
- Division
- Branch
- Camp
- Drop Point
- Fire Station
- Helibase
- Helispot
- Water Source
- Incident Command Post
- Mobile Weather Unit
- Repeater
- Mobile Retardant Base
- Dip Site
- Completed Dozer Line
- Completed Line
- H - H Hand Line
- R - R Road as Completed Line
- Planned Fire Line
- Proposed Dozer Line
- Powerlines
- Dozer Avoidance
- Dozer Avoidance
- Lake Isabella



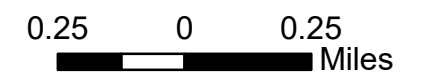
SCALE: 1:24,000 NAD83

Created on Saturday Sep 03, 2016





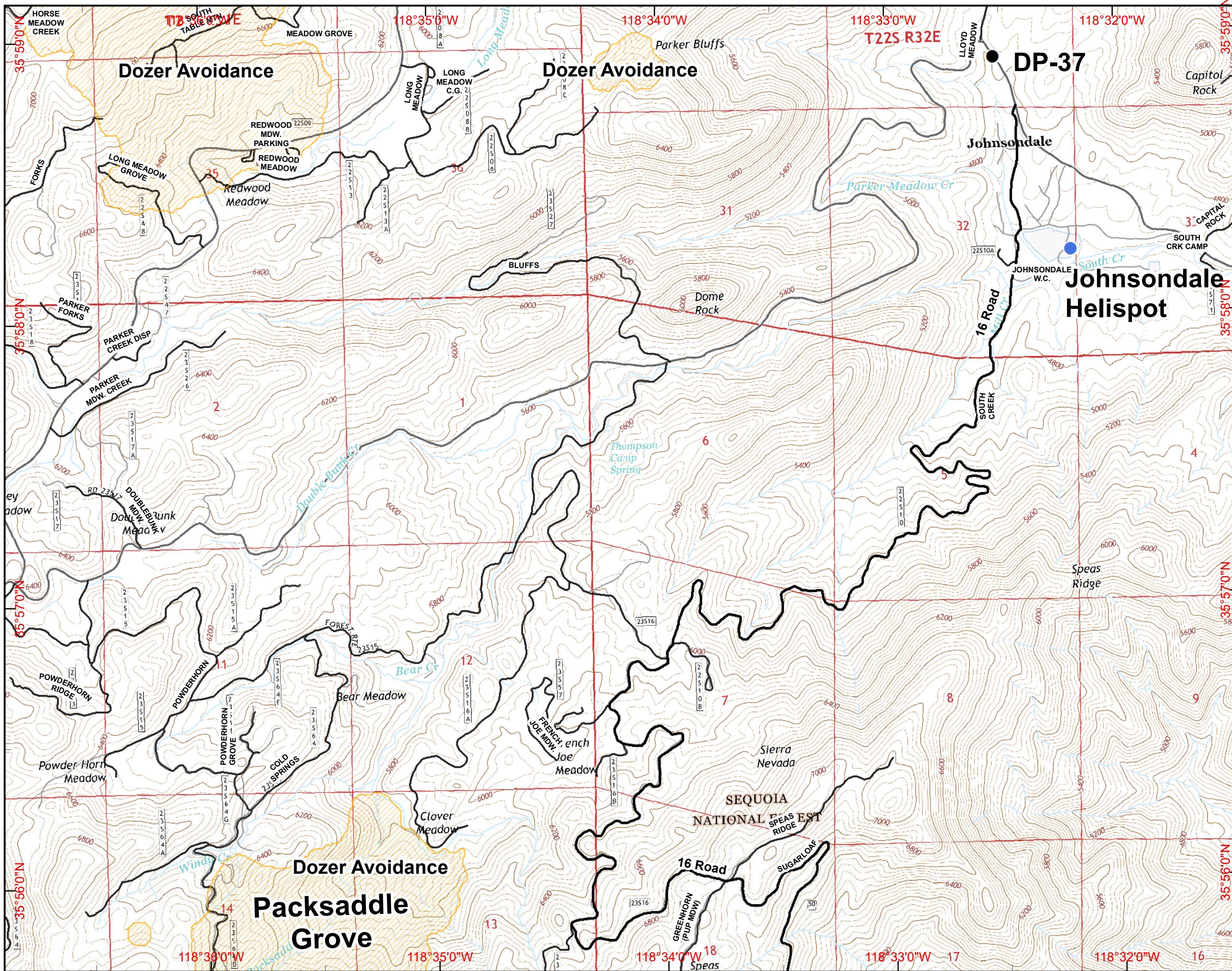
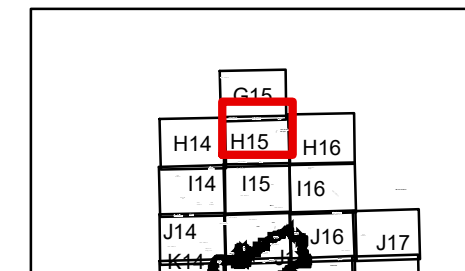
- () Division
- [] Branch
- ⊙ Camp
- Drop Point
- ⊕ Fire Station
- ⊕ Helibase
- Helispot
- ⊕ Water Source
- ⊕ Incident Command Post
- ⊕ Mobile Weather Unit
- ⊕ Repeater
- ⊕ Mobile Retardant Base
- ⊕ Dip Site
- XXXXX Completed Dozer Line
- Completed Line
- H - H Hand Line
- R - R Road as Completed Line
- Planned Fire Line
- ⊗ Proposed Dozer Line
- Powerlines
- Dozer Avoidance
- Dozer Avoidance
- ⊕ Lake Isabella





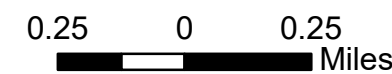


SCALE: 1:24,000 NAD83
 Created on Saturday Sep 03, 2016

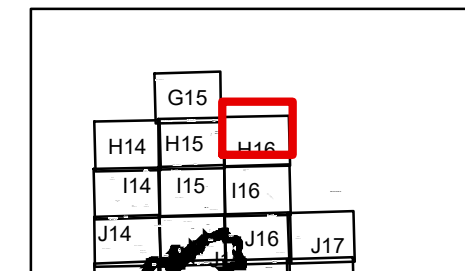


- () Division
- [] Branch
- ⊙ Camp
- Drop Point
- ⊕ Fire Station
- ⊕ Helibase
- Helispot
- ⊕ Water Source
- ⊕ Incident Command Post
- ⊕ Mobile Weather Unit
- ⊕ Repeater
- ⊕ Mobile Retardant Base
- ⊕ Dip Site

- XXXXX Completed Dozer Line
- Completed Line
- H - H Hand Line
- R - R Road as Completed Line
- Planned Fire Line
- ⊕ Proposed Dozer Line
- Powerlines
- Dozer Avoidance
- Dozer Avoidance
- Lake Isabella

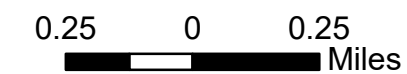


IAP MAP
Cedar Incident
CA-SQF-002595
September 4, 2016
Page H16



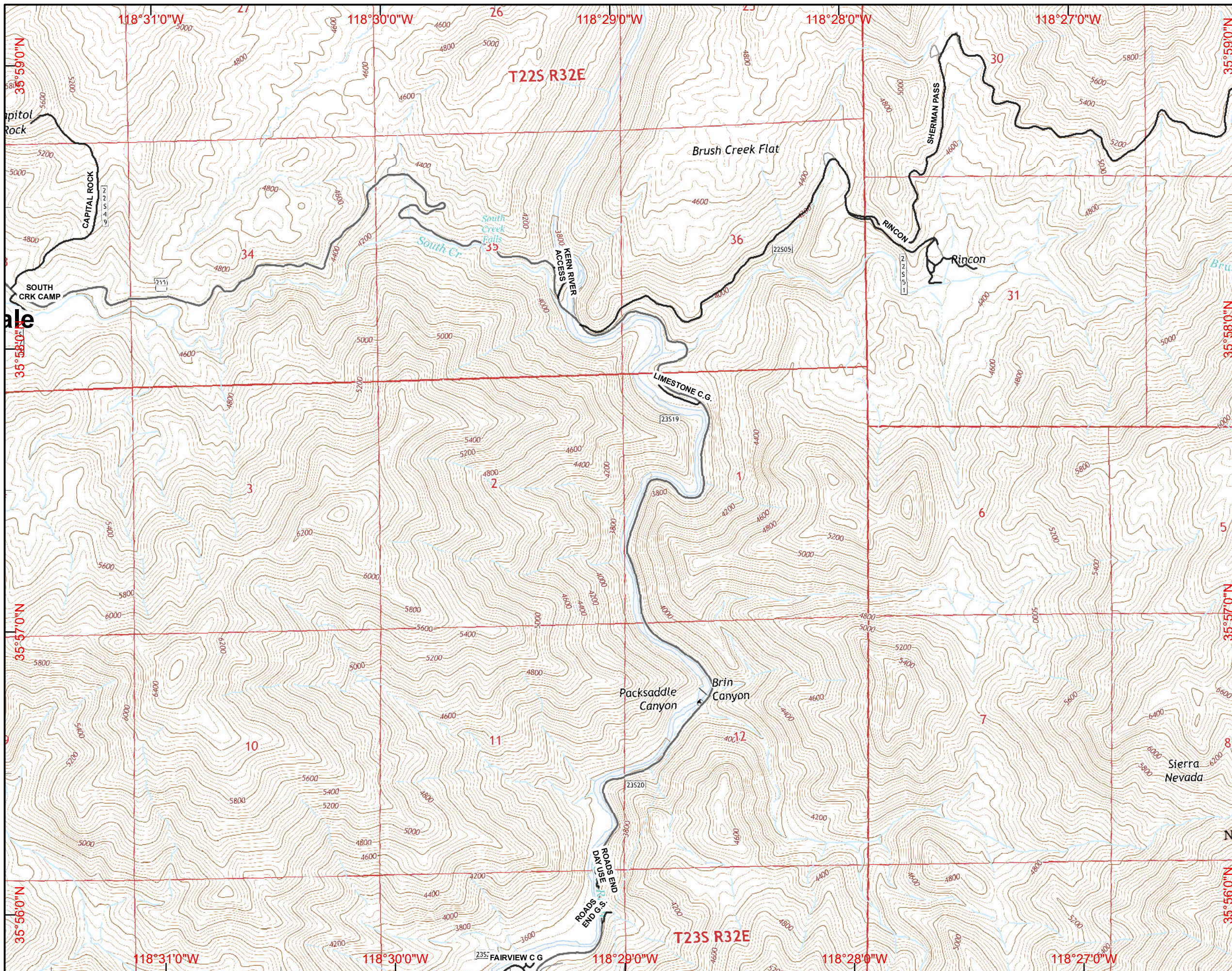
30 Miles

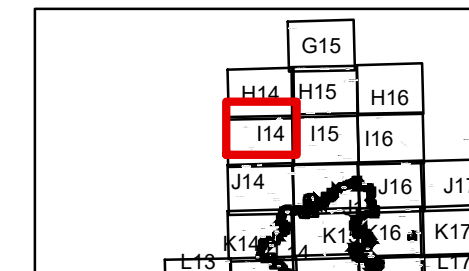
- () Division
- [] Branch
- ⊙ Camp
- Drop Point
- ⊕ Fire Station
- ⊕ Helibase
- Helispot
- ⊕ Water Source
- ⊕ Incident Command Post
- ⊕ Mobile Weather Unit
- ⊕ Repeater
- ⊕ Mobile Retardant Base
- ⊕ Dip Site
- XXXXX Completed Dozer Line
- Completed Line
- H · H Hand Line
- R · R Road as Completed Line
- Planned Fire Line
- ⊗ Proposed Dozer Line
- Powerlines
- Dozer Avoidance
- ▨ Dozer Avoidance
- ▭ Lake Isabella



SCALE: 1:24,000 NAD83

Created on Saturday Sep 03, 2016

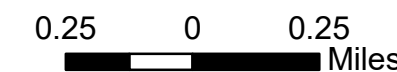




30 Miles

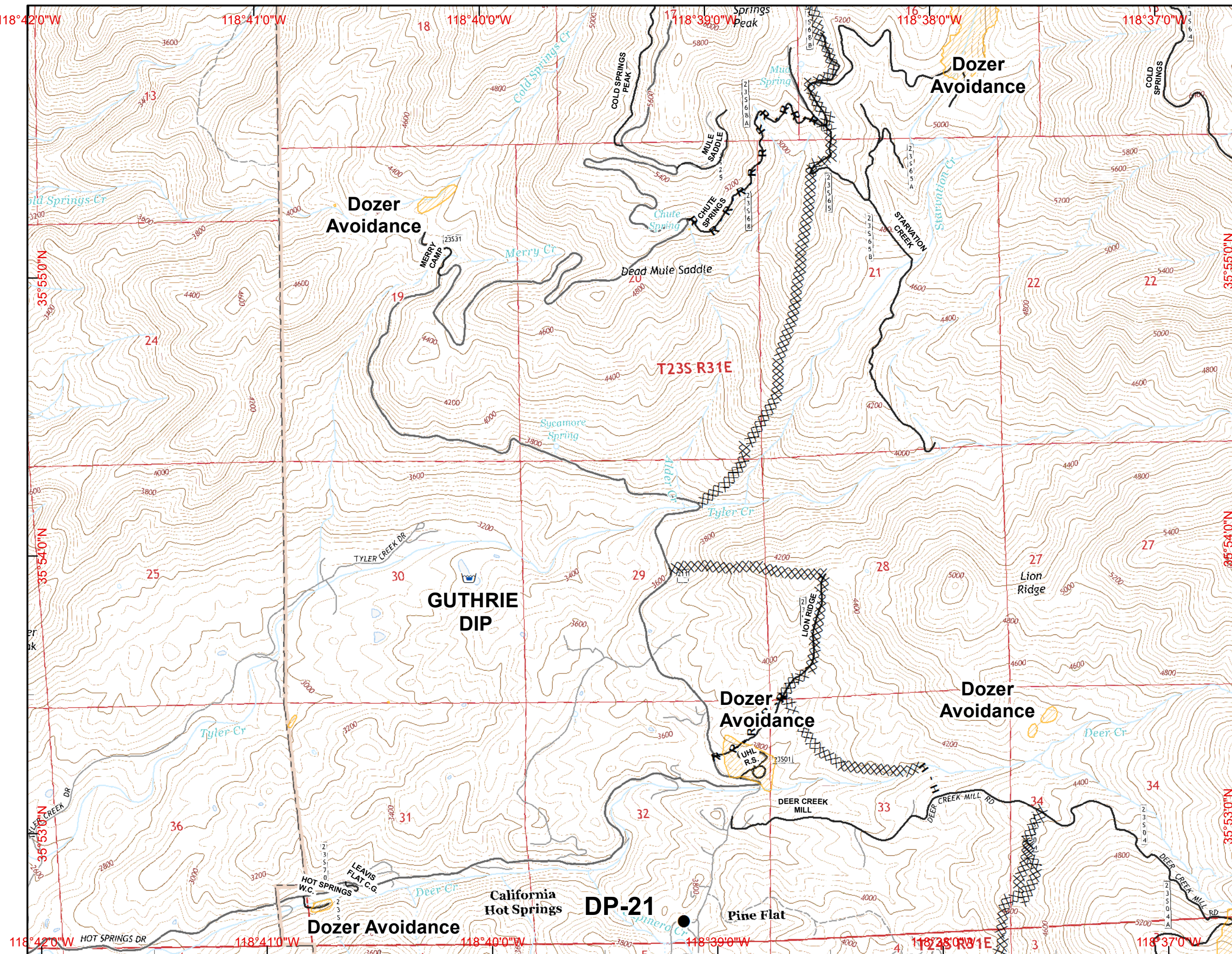
- () Division
- [] Branch
- ⊙ Camp
- Drop Point
- ⊕ Fire Station
- ⊕ Helibase
- Helispot
- ⊕ Water Source
- ⊕ Incident Command Post
- ⊕ Mobile Weather Unit
- ⊕ Repeater
- ⊕ Mobile Retardant Base
- ⊕ Dip Site

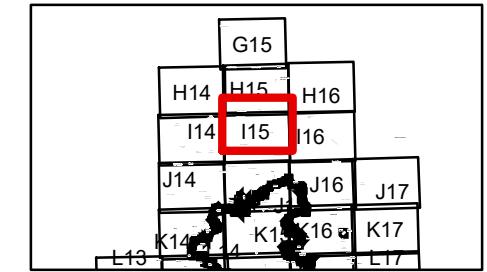
- XXXXX Completed Dozer Line
- Completed Line
- H · H Hand Line
- R · R Road as Completed Line
- Planned Fire Line
- ⊗ Proposed Dozer Line
- Powerlines
- Dozer Avoidance
- ▨ Dozer Avoidance
- Lake Isabella



SCALE: 1:24,000 NAD83

Created on Saturday Sep 03, 2016

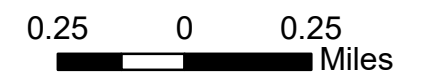




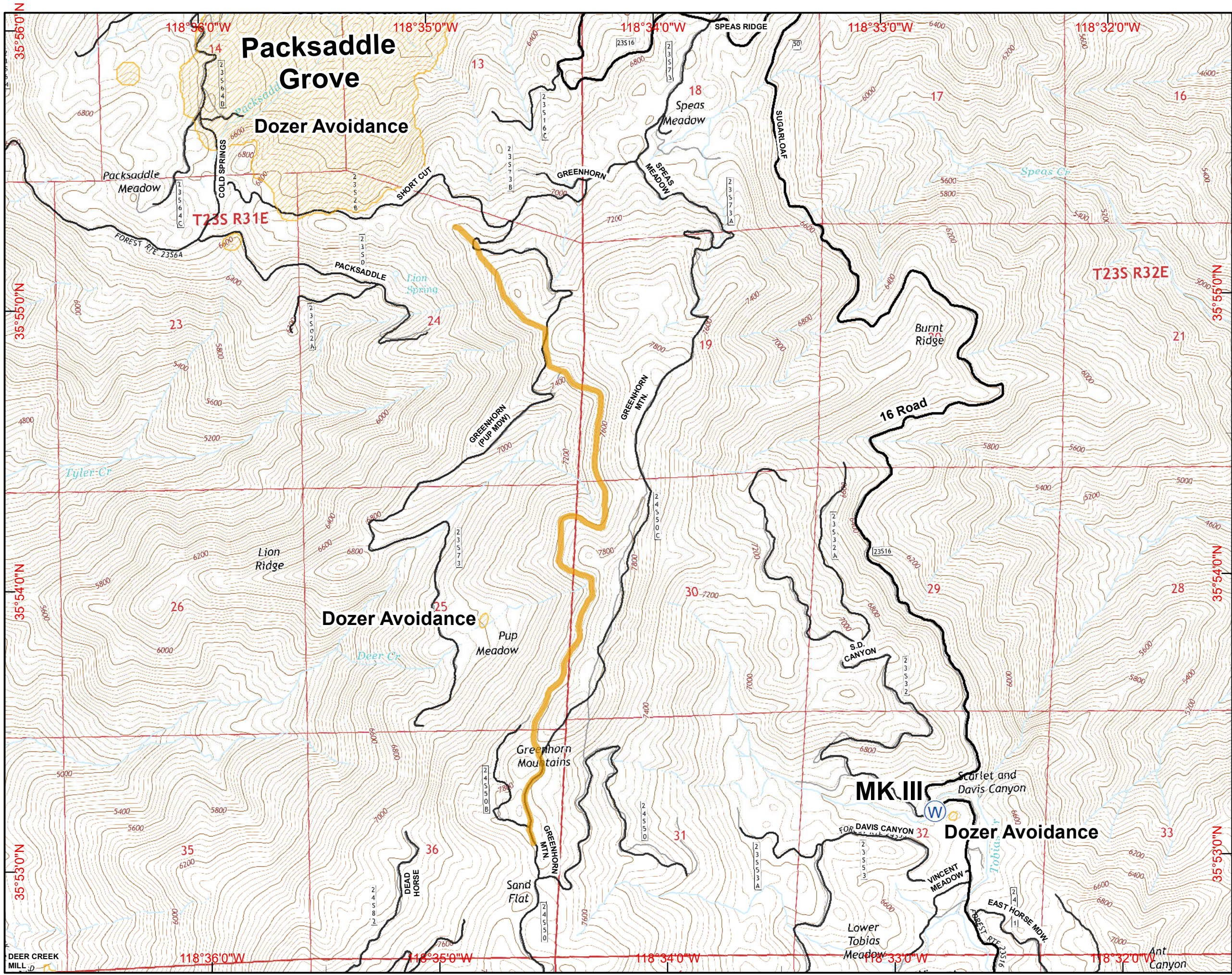
30 Miles

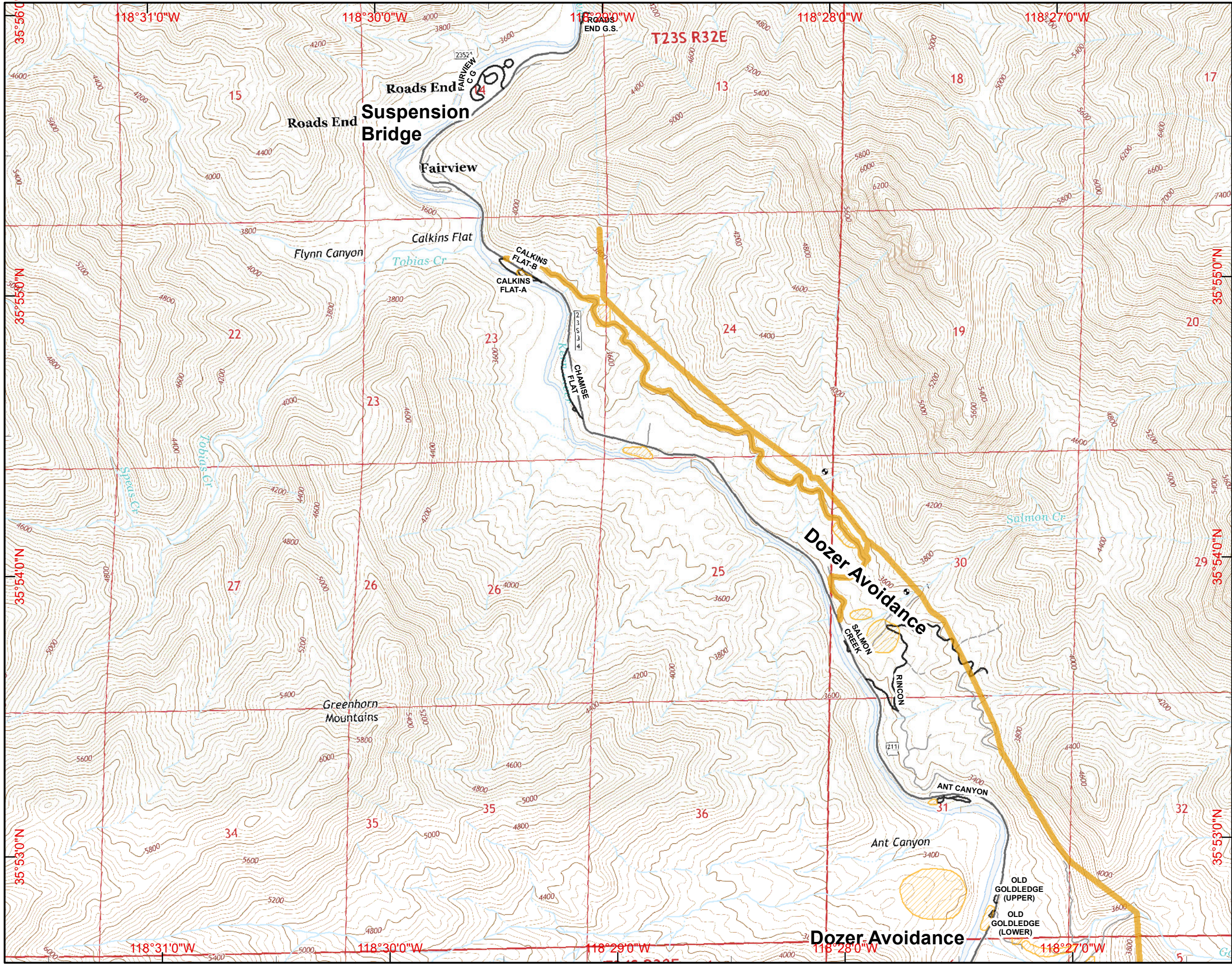
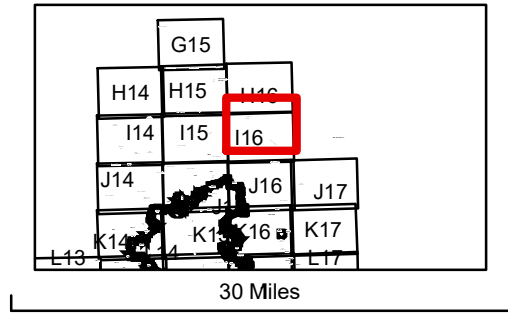
- () Division
- [] Branch
- ⊙ Camp
- Drop Point
- ⊕ Fire Station
- ⊕ Helibase
- Helispot
- ⊕ Water Source
- ⊕ Incident Command Post
- ⊕ Mobile Weather Unit
- ⊕ Repeater
- ⊕ Mobile Retardant Base
- ⊕ Dip Site

- XXXXX Completed Dozer Line
- Completed Line
- H - H Hand Line
- R - R Road as Completed Line
- Planned Fire Line
- ⊕ Proposed Dozer Line
- Powerlines
- Dozer Avoidance
- ▨ Dozer Avoidance
- ▭ Lake Isabella

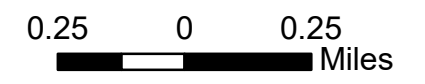


SCALE: 1:24,000 NAD83
 Created on Saturday Sep 03, 2016





- () Division
- [] Branch
- ⊙ Camp
- Drop Point
- ⊕ Fire Station
- ⊕ Helibase
- Helispot
- ⊕ Water Source
- ⊕ Incident Command Post
- ⊕ Mobile Weather Unit
- ⊕ Repeater
- ⊕ Mobile Retardant Base
- ⊕ Dip Site
- XXXXX Completed Dozer Line
- Completed Line
- H - H Hand Line
- R - R Road as Completed Line
- Planned Fire Line
- ⊕ Proposed Dozer Line
- Powerlines
- Dozer Avoidance
- ▨ Dozer Avoidance
- ▭ Lake Isabella



	H14	H15	H16	
	I14	I15	I16	
	J14		J16	J17
	K14	K15	K16	K17
L13	L14	L15	L16	L17
M13	M14	M15	M16	M17

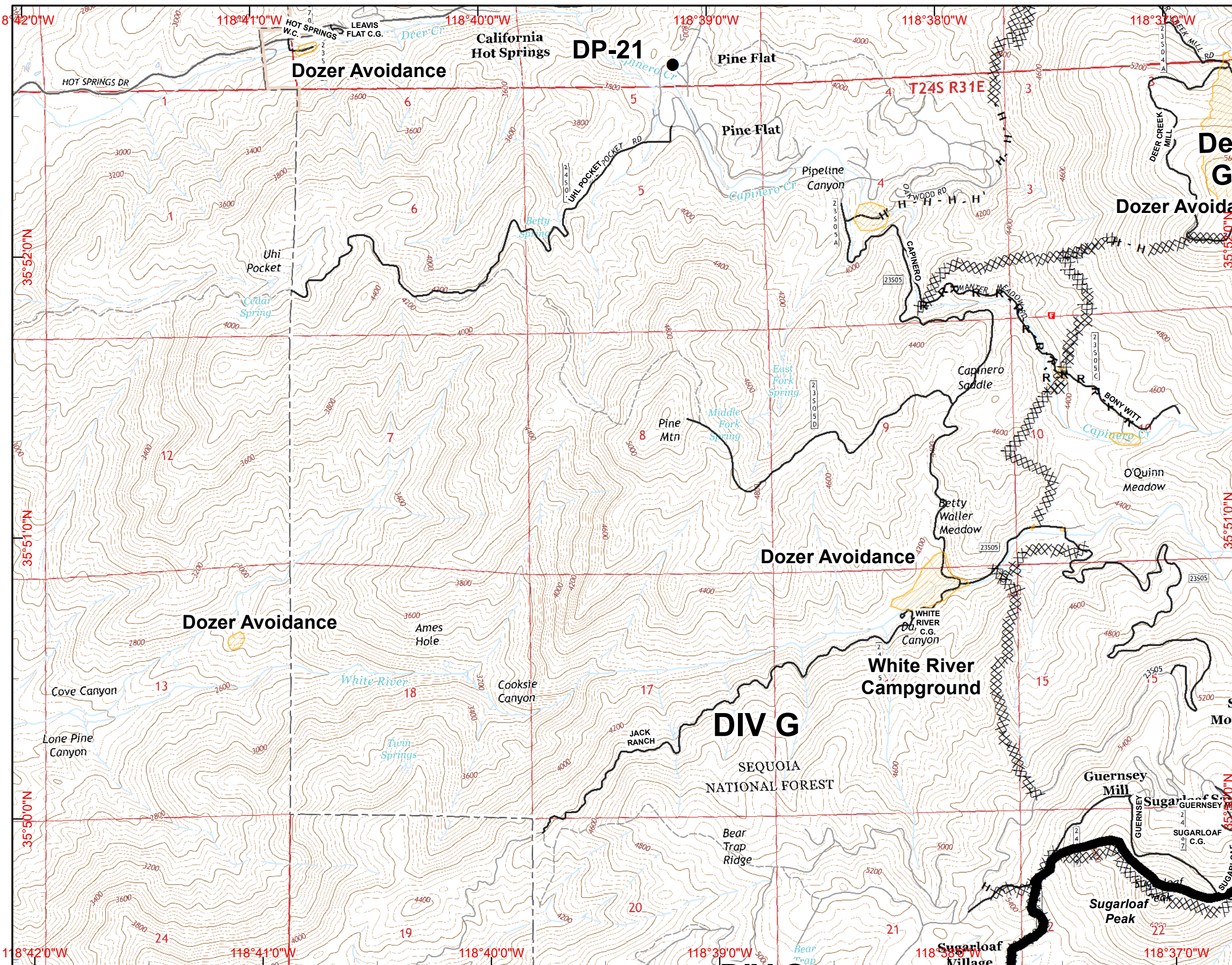
30 Miles

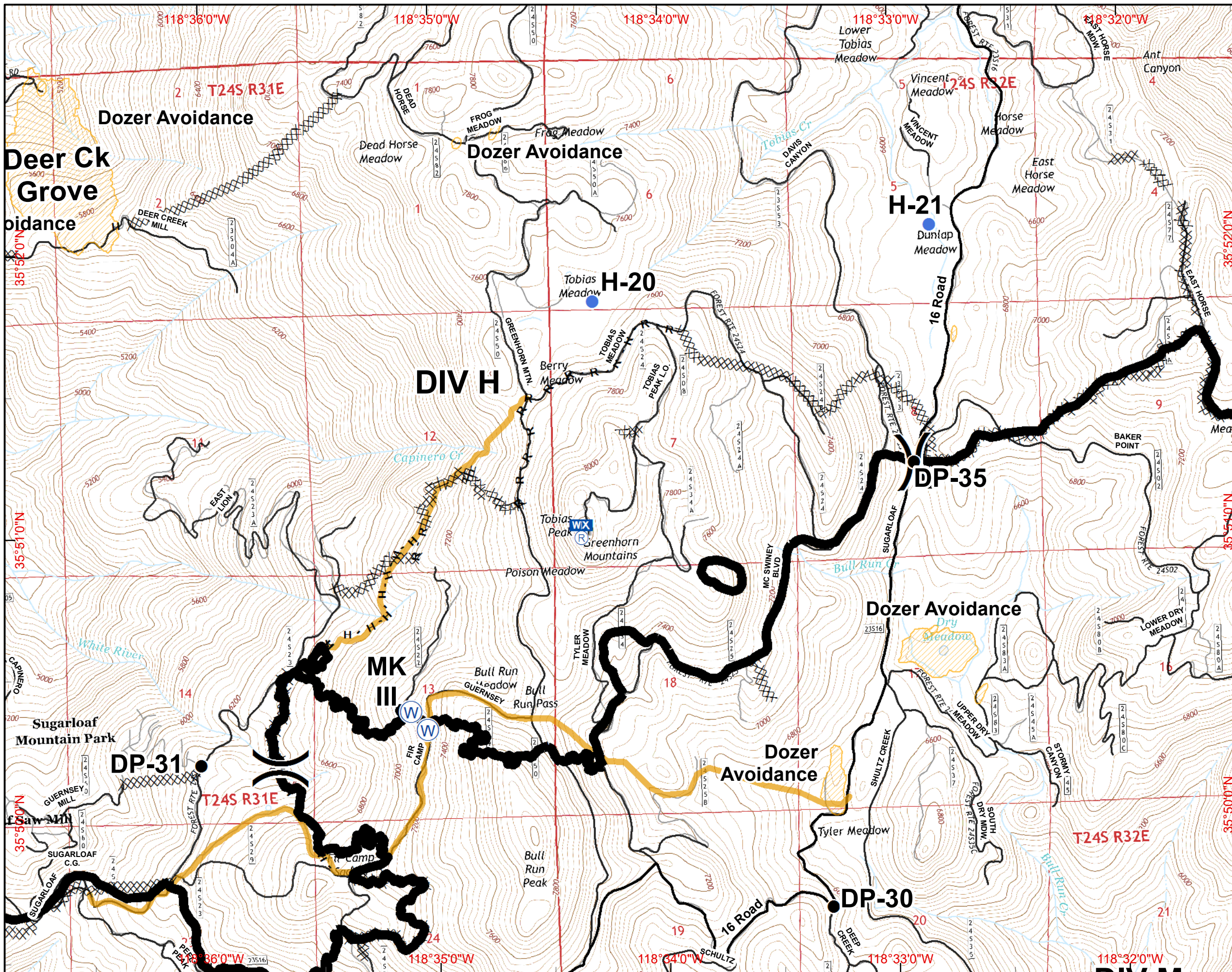
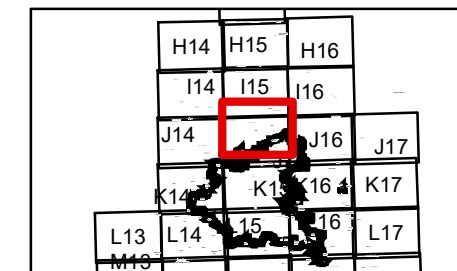
- Division
- Branch
- Camp
- Drop Point
- Fire Station
- Helibase
- Helispot
- Water Source
- Incident Command Post
- Mobile Weather Unit
- Repeater
- Mobile Retardant Base
- Dip Site
- Completed Dozer Line
- Completed Line
- H - H Hand Line
- R - R Road as Completed Line
- Planned Fire Line
- Proposed Dozer Line
- Powerlines
- Dozer Avoidance
- Dozer Avoidance
- Lake Isabella

0.25 0 0.25
Miles



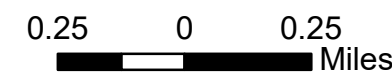
SCALE: 1:24,000 NAD83
Created on Saturday Sep 03, 2016

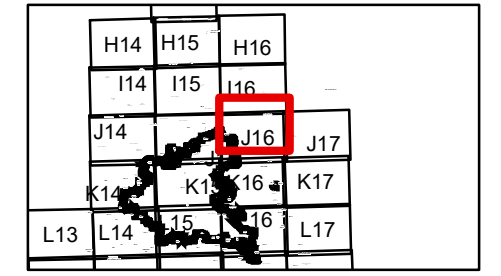




- () Division
- [] Branch
- ⊙ Camp
- Drop Point
- ⊕ Fire Station
- ⊕ Helibase
- Helispot
- ⊕ Water Source
- ⊕ Incident Command Post
- ⊕ Mobile Weather Unit
- ⊕ Repeater
- ⊕ Mobile Retardant Base
- ⊕ Dip Site

- XXXXX Completed Dozer Line
- Completed Line
- H · H Hand Line
- R · R Road as Completed Line
- Planned Fire Line
- ⊕ Proposed Dozer Line
- Powerlines
- Dozer Avoidance
- Dozer Avoidance
- Lake Isabella

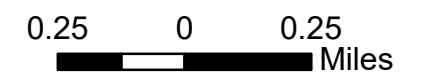




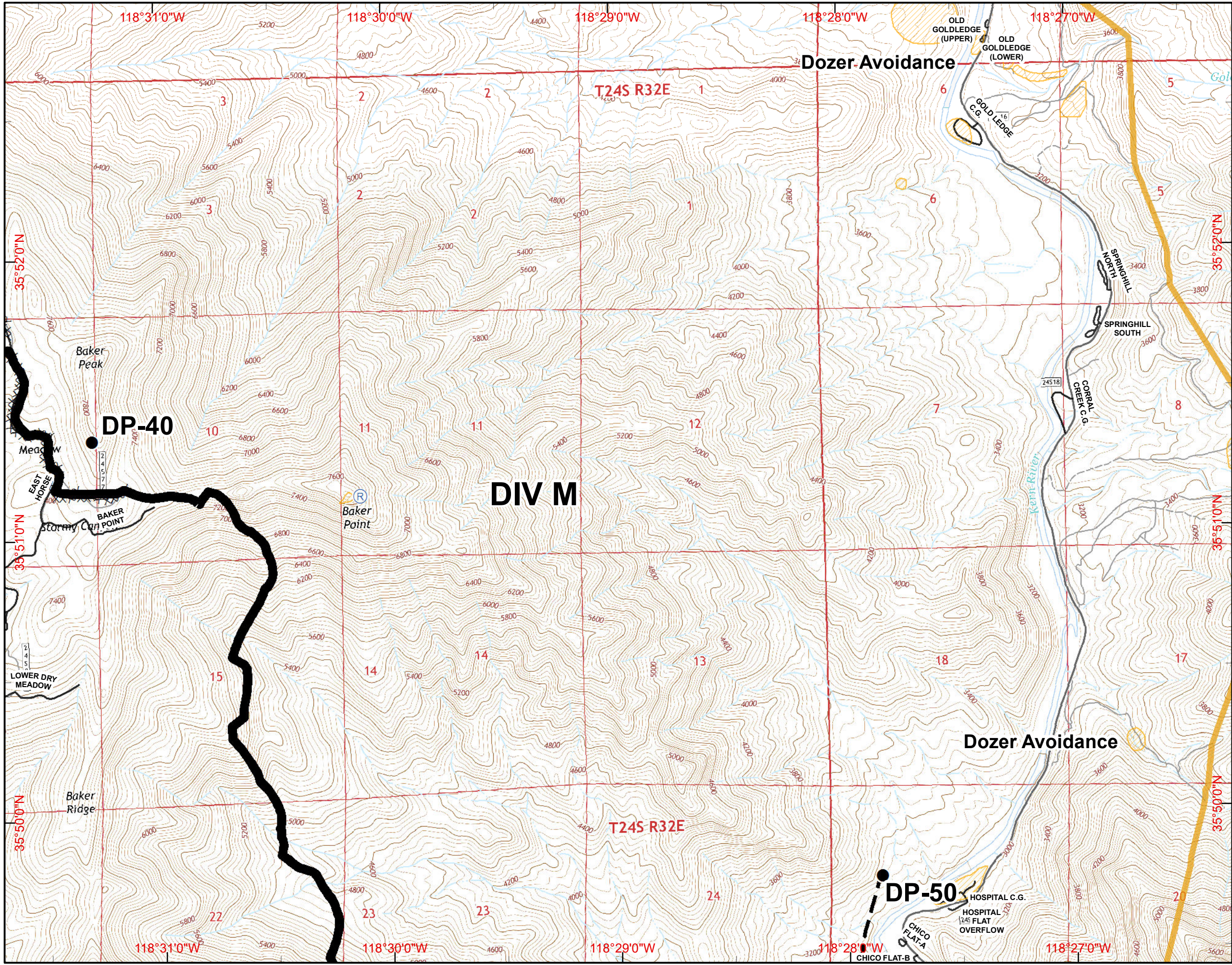
30 Miles

- Division
- Branch
- Camp
- Drop Point
- Fire Station
- Helibase
- Helispot
- Water Source
- Incident Command Post
- Mobile Weather Unit
- Repeater
- Mobile Retardant Base
- Dip Site

- Completed Dozer Line
- Completed Line
- H - H Hand Line
- R - R Road as Completed Line
- Planned Fire Line
- Proposed Dozer Line
- Powerlines
- Dozer Avoidance
- Dozer Avoidance
- Lake Isabella



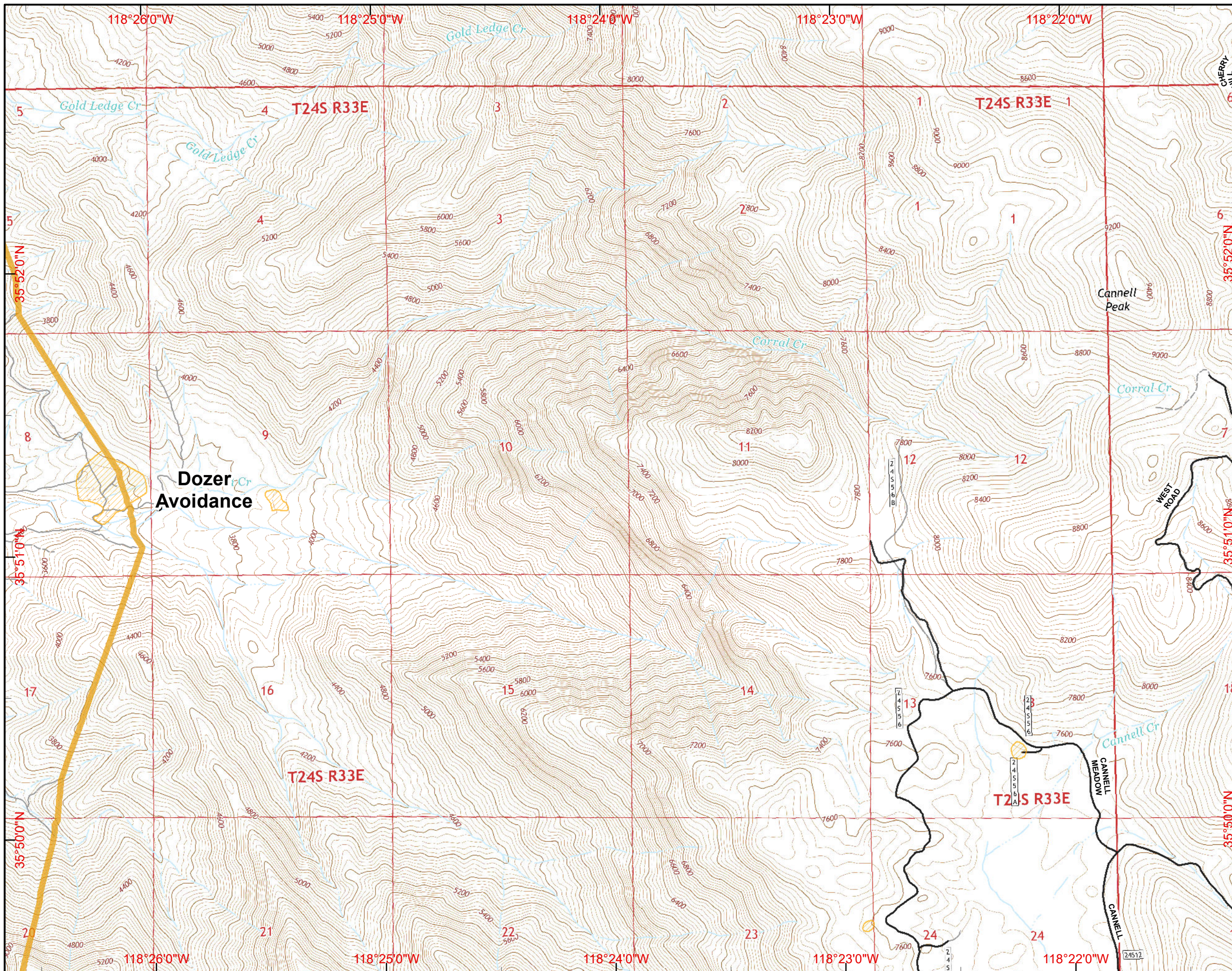
SCALE: 1:24,000 NAD83
 Created on Saturday Sep 03, 2016




IAP MAP
Cedar Incident
CA-SQF-002595
September 4, 2016
Page J17

H14	H15	H16
I14	I15	I16
J14	J15	J16
K14	K15	K16
L14	L15	L16

30 Miles



- () Division
- [] Branch
- ⊙ Camp
- Drop Point
- ⊕ Fire Station
- ⊕ Helibase
- Helispot
- ⊕ Water Source
- ⊕ Incident Command Post
- ⊕ Mobile Weather Unit
- ⊕ Repeater
- ⊕ Mobile Retardant Base
- ⊕ Dip Site
- XXXXX Completed Dozer Line
- Completed Line
- H · H Hand Line
- R · R Road as Completed Line
- Planned Fire Line
- ⊕ Proposed Dozer Line
- Powerlines
- Dozer Avoidance
- ▨ Dozer Avoidance
- ▭ Lake Isabella



SCALE: 1:24,000 NAD83
 Created on Saturday Sep 03, 2016

	I14	I15	I16	
J14			J16	J17
K14		K15	K16	K17
L13	L14	L15	L16	L17
M13	M14	M15	M16	M17

30 Miles

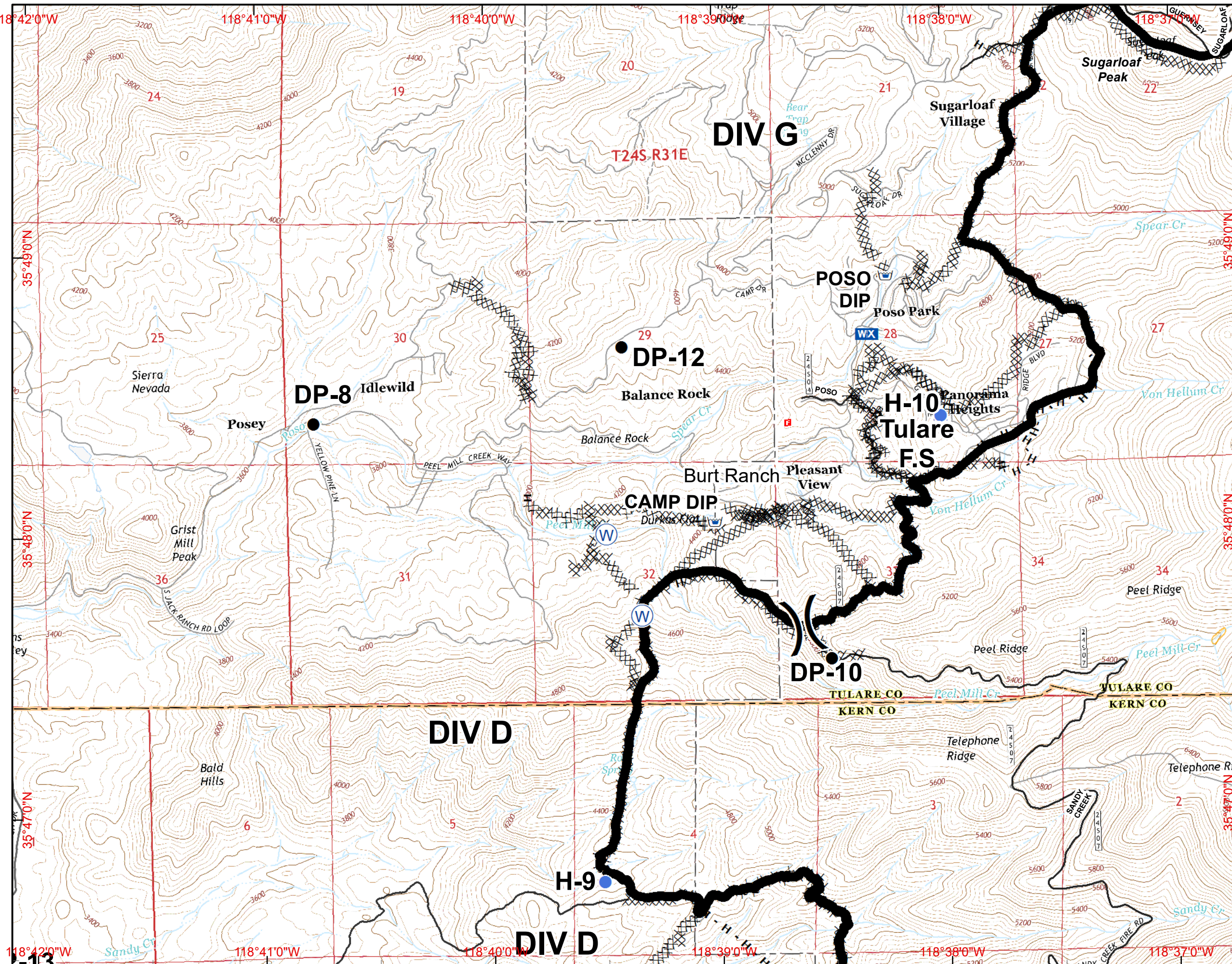
- () Division
- [] Branch
- ⊙ Camp
- Drop Point
- ⊕ Fire Station
- ⊕ Helibase
- Helispot
- ⊕ Water Source
- ⊕ Incident Command Post
- ⊕ Mobile Weather Unit
- ⊕ Repeater
- ⊕ Mobile Retardant Base
- ⊕ Dip Site
- XXXXX Completed Dozer Line
- Completed Line
- H - H Hand Line
- R - R Road as Completed Line
- - - Planned Fire Line
- ⊗ Proposed Dozer Line
- ⚡ Powerlines
- ▬ Dozer Avoidance
- ▨ Dozer Avoidance
- ▭ Lake Isabella

0.25 0 0.25 Miles



SCALE: 1:24,000 NAD83

Created on Saturday Sep 03, 2016



I14	I15	I16	-
J14	J15	J16	J17
K14	K15	K16	K17
L13	L14	L15	L17
M13	M14	M15	M17

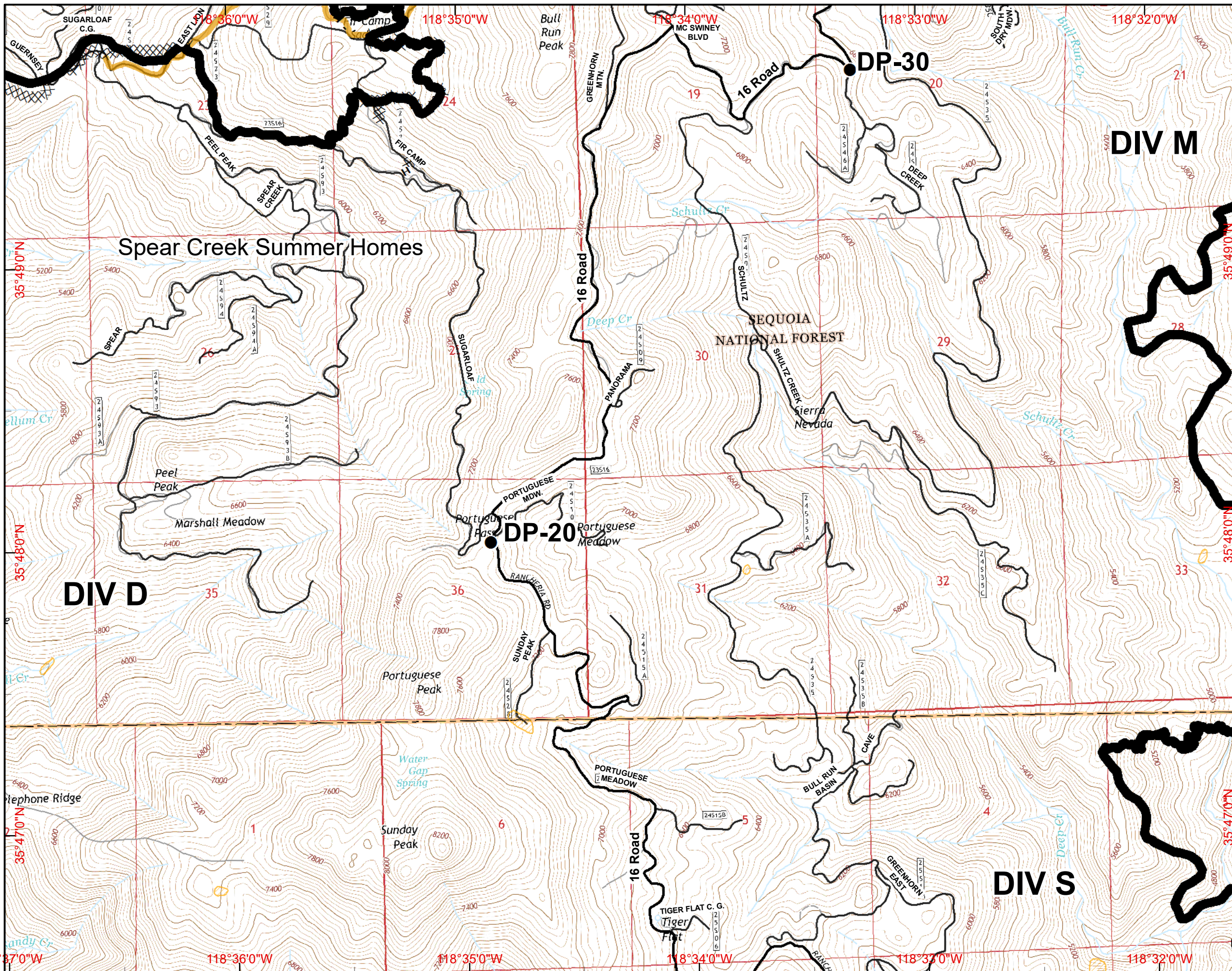
30 Miles

- () Division
- [] Branch
- ⊙ Camp
- Drop Point
- ⊕ Fire Station
- ⊕ Helibase
- Helispot
- ⊕ Water Source
- ⊕ Incident Command Post
- ⊕ Mobile Weather Unit
- ⊕ Repeater
- ⊕ Mobile Retardant Base
- ⊕ Dip Site
- XXXXX Completed Dozer Line
- Completed Line
- H · H Hand Line
- R · R Road as Completed Line
- Planned Fire Line
- ⊗ Proposed Dozer Line
- Powerlines
- Dozer Avoidance
- ▨ Dozer Avoidance
- ▭ Lake Isabella

0.25 0 0.25 Miles

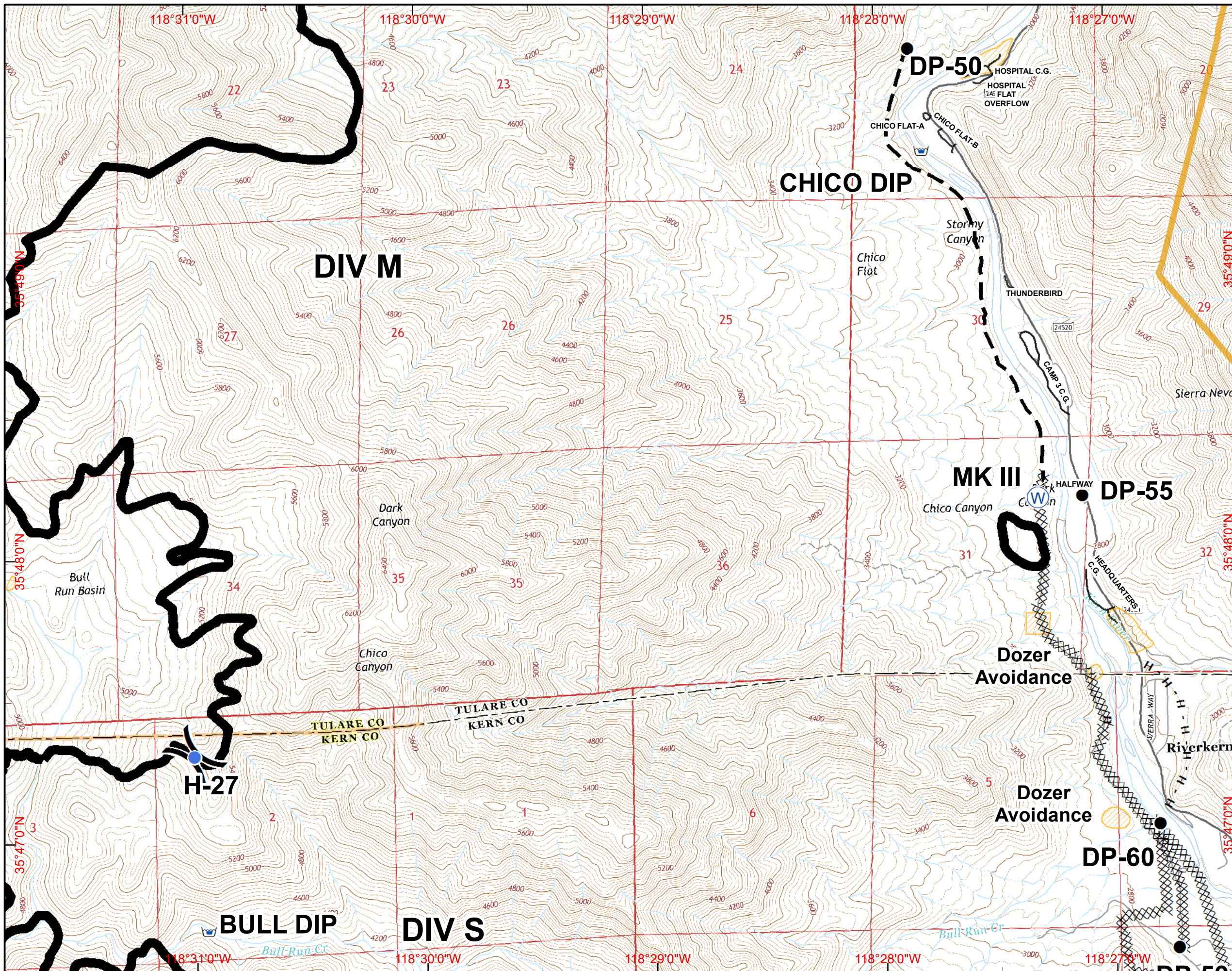


SCALE: 1:24,000 NAD83
 Created on Saturday Sep 03, 2016

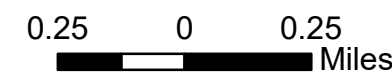


I14	I15	I16	
J14		J16	J17
K14	K15	K16	K17
L13	L14	L15	L17
M13	M14	M15	M17

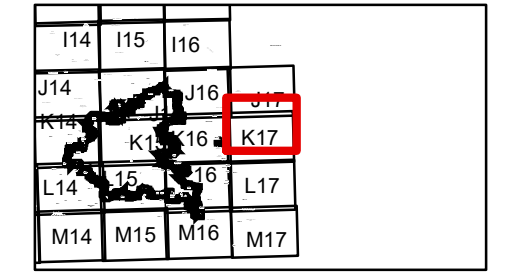
30 Miles



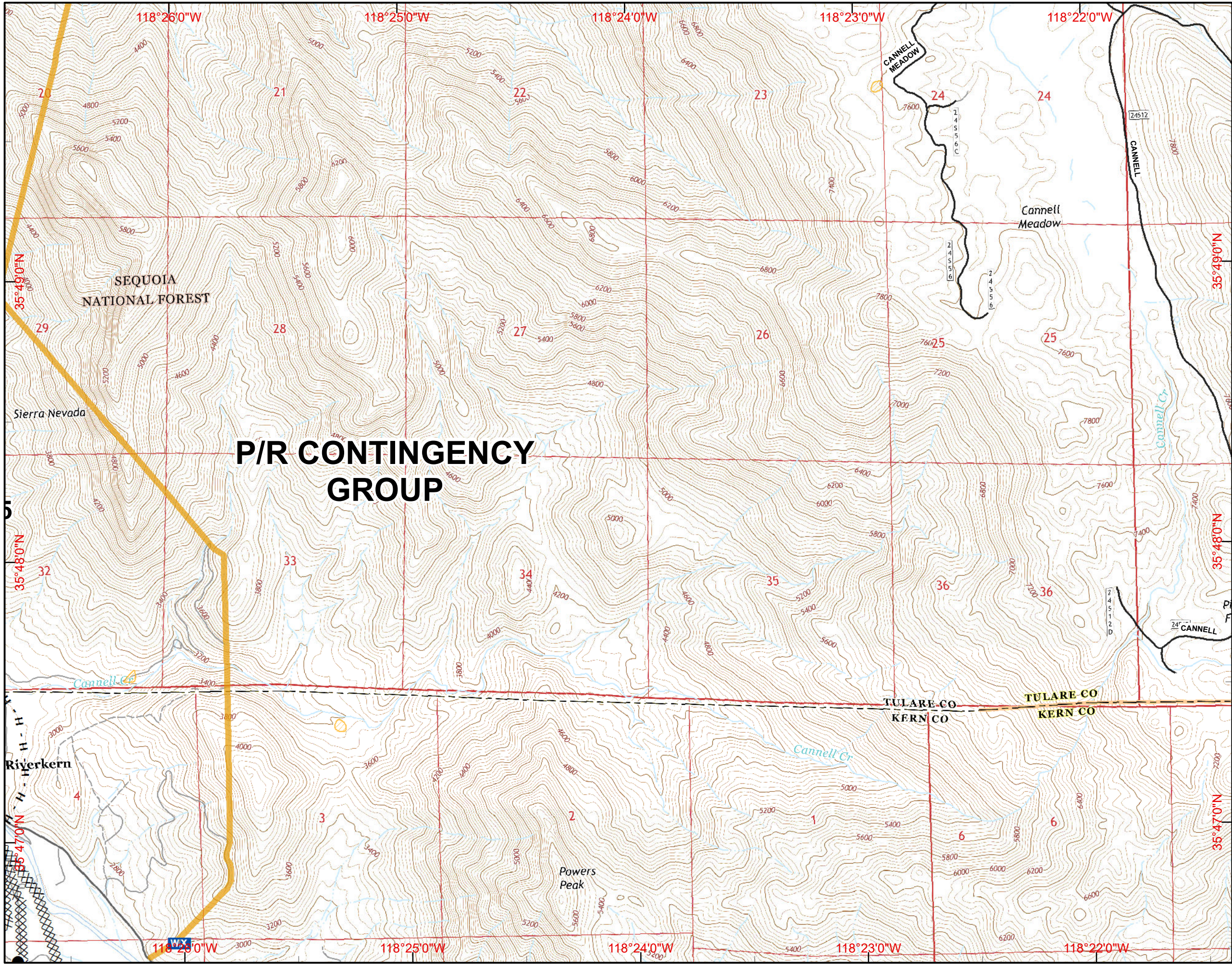
- () Division
- [] Branch
- (C) Camp
- (●) Drop Point
- (F) Fire Station
- (H) Helibase
- (●) Helispot
- (W) Water Source
- (I) Incident Command Post
- (M) Mobile Weather Unit
- (R) Repeater
- (+) Mobile Retardant Base
- (D) Dip Site
- XXXXX Completed Dozer Line
- Completed Line
- H - H Hand Line
- R - R Road as Completed Line
- - - Planned Fire Line
- ⊗ Proposed Dozer Line
- Powerlines
- Dozer Avoidance
- Dozer Avoidance
- Lake Isabella



SCALE: 1:24,000 NAD83
 Created on Saturday Sep 03, 2016

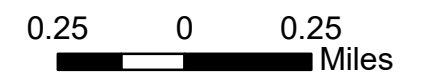


30 Miles

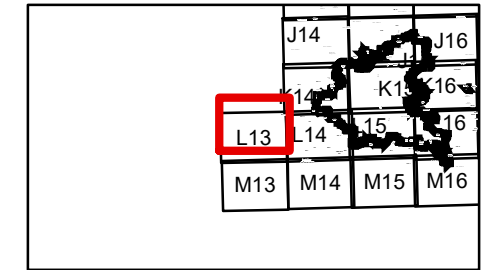


P/R CONTINGENCY GROUP

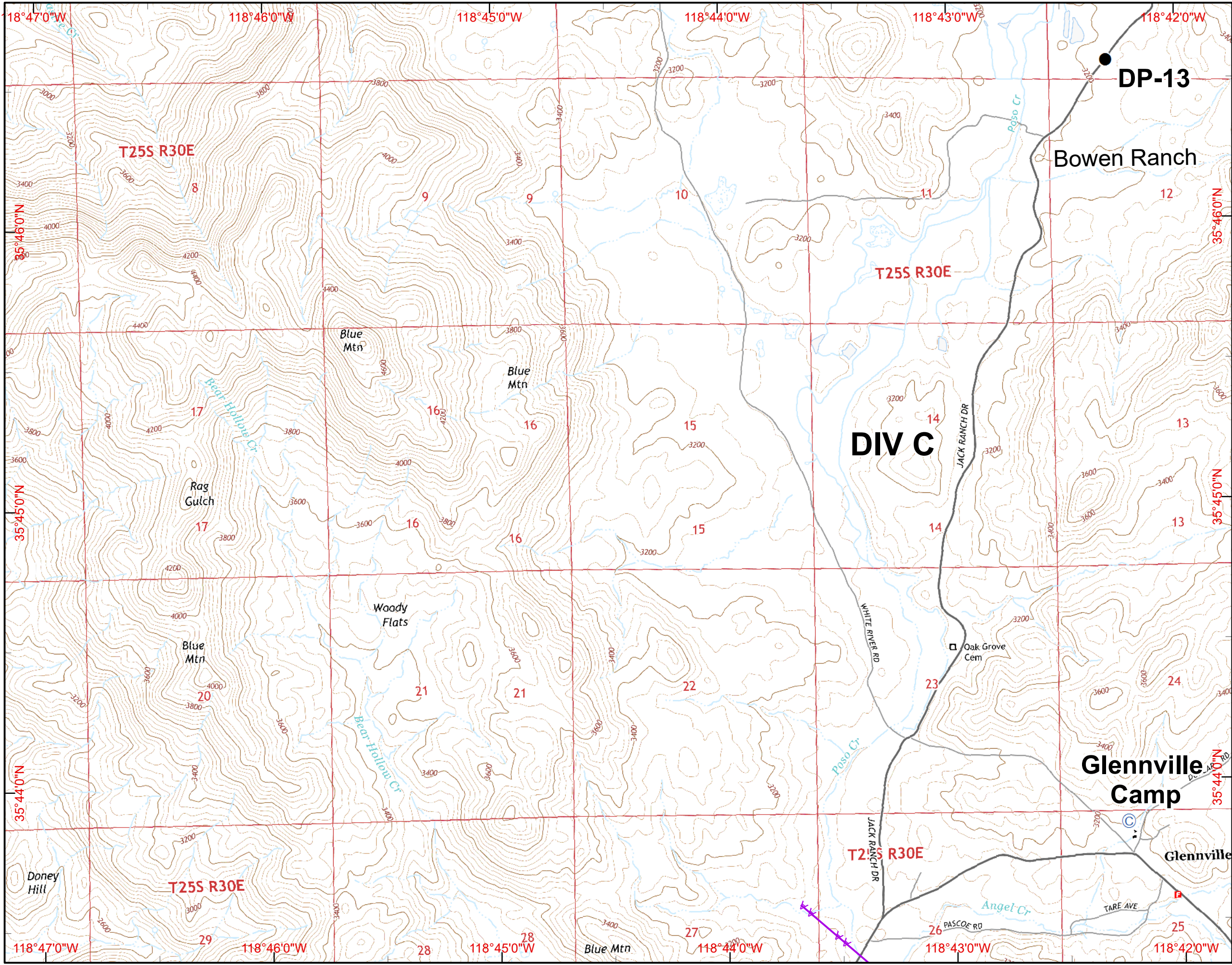
- () Division
- [] Branch
- ⊙ Camp
- Drop Point
- ⊕ Fire Station
- ⊕ Helibase
- Helispot
- ⊕ Water Source
- ⊕ Incident Command Post
- ⊕ Mobile Weather Unit
- ⊕ Repeater
- ⊕ Mobile Retardant Base
- ⊕ Dip Site
- XXXXX Completed Dozer Line
- Completed Line
- H - H Hand Line
- R - R Road as Completed Line
- Planned Fire Line
- ⊕ Proposed Dozer Line
- Powerlines
- Dozer Avoidance
- Dozer Avoidance
- Lake Isabella



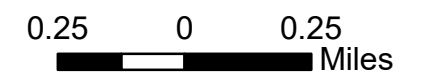
SCALE: 1:24,000 NAD83
 Created on Saturday Sep 03, 2016



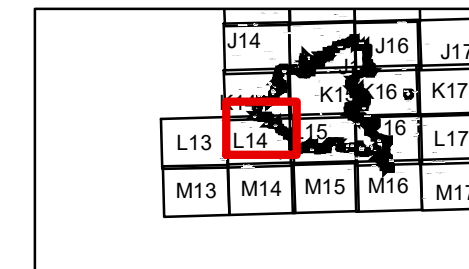
30 Miles



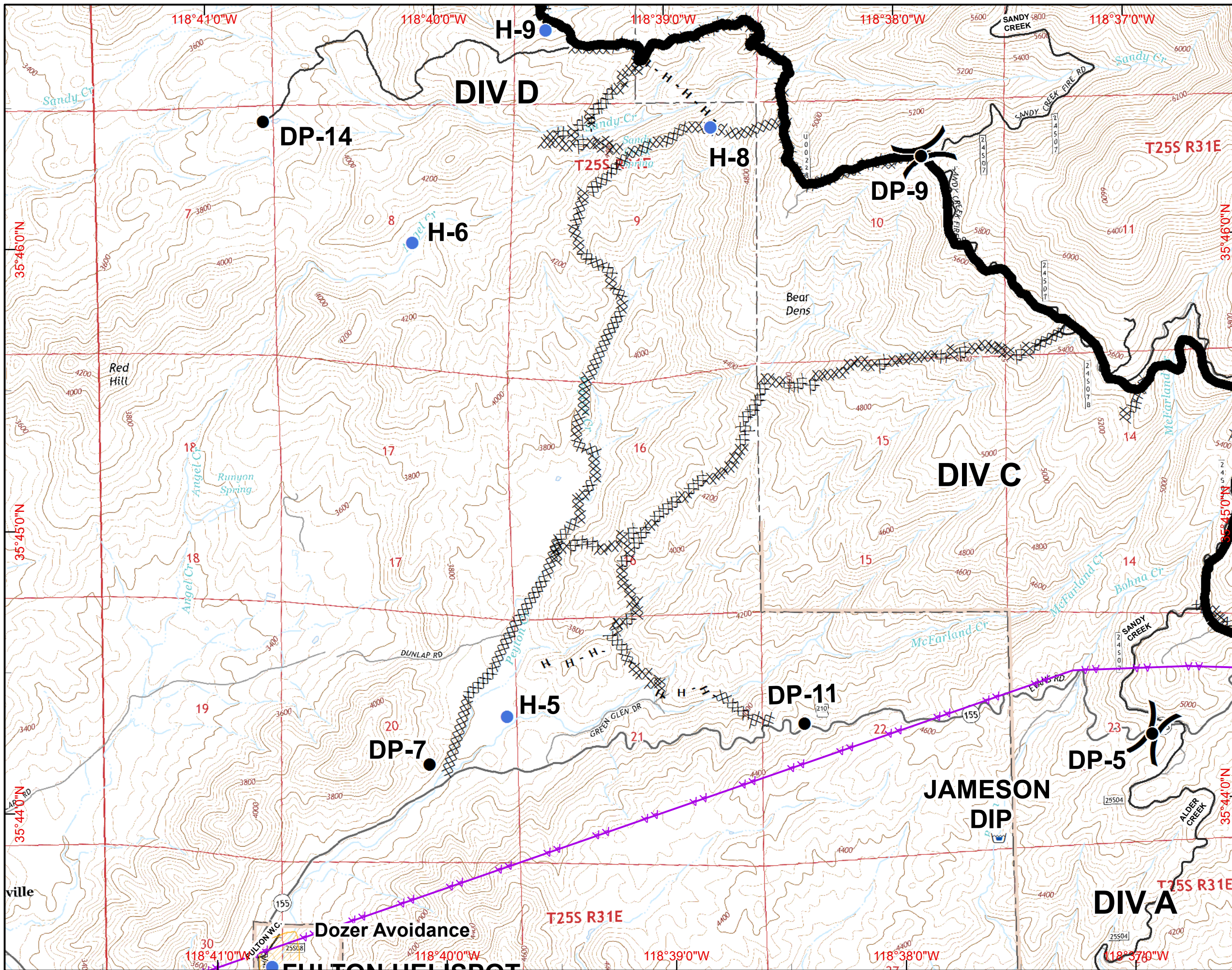
- Division
- Branch
- Camp
- Drop Point
- Fire Station
- Helibase
- Helispot
- Water Source
- Incident Command Post
- Mobile Weather Unit
- Repeater
- Mobile Retardant Base
- Dip Site
- Completed Dozer Line
- Completed Line
- H · H Hand Line
- R · R Road as Completed Line
- Planned Fire Line
- Proposed Dozer Line
- Powerlines
- Dozer Avoidance
- Dozer Avoidance
- Lake Isabella



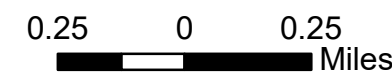
SCALE: 1:24,000 NAD83
 Created on Saturday Sep 03, 2016

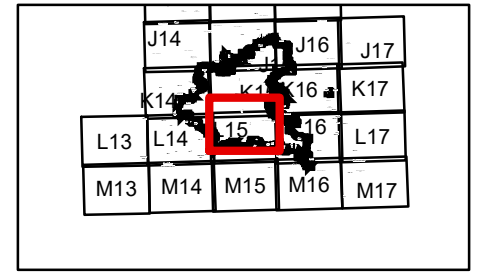


30 Miles



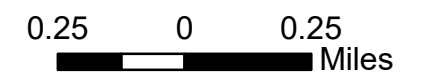
- () Division
- [] Branch
- ⊙ Camp
- Drop Point
- ⊕ Fire Station
- ⊕ Helibase
- Helispot
- ⊕ Water Source
- ⊕ Incident Command Post
- ⊕ Mobile Weather Unit
- ⊕ Repeater
- ⊕ Mobile Retardant Base
- ⊕ Dip Site
- XXXXX Completed Dozer Line
- Completed Line
- H - H Hand Line
- R - R Road as Completed Line
- - - Planned Fire Line
- ⊗ Proposed Dozer Line
- ▲ Powerlines
- Dozer Avoidance
- Dozer Avoidance
- ⊕ Lake Isabella



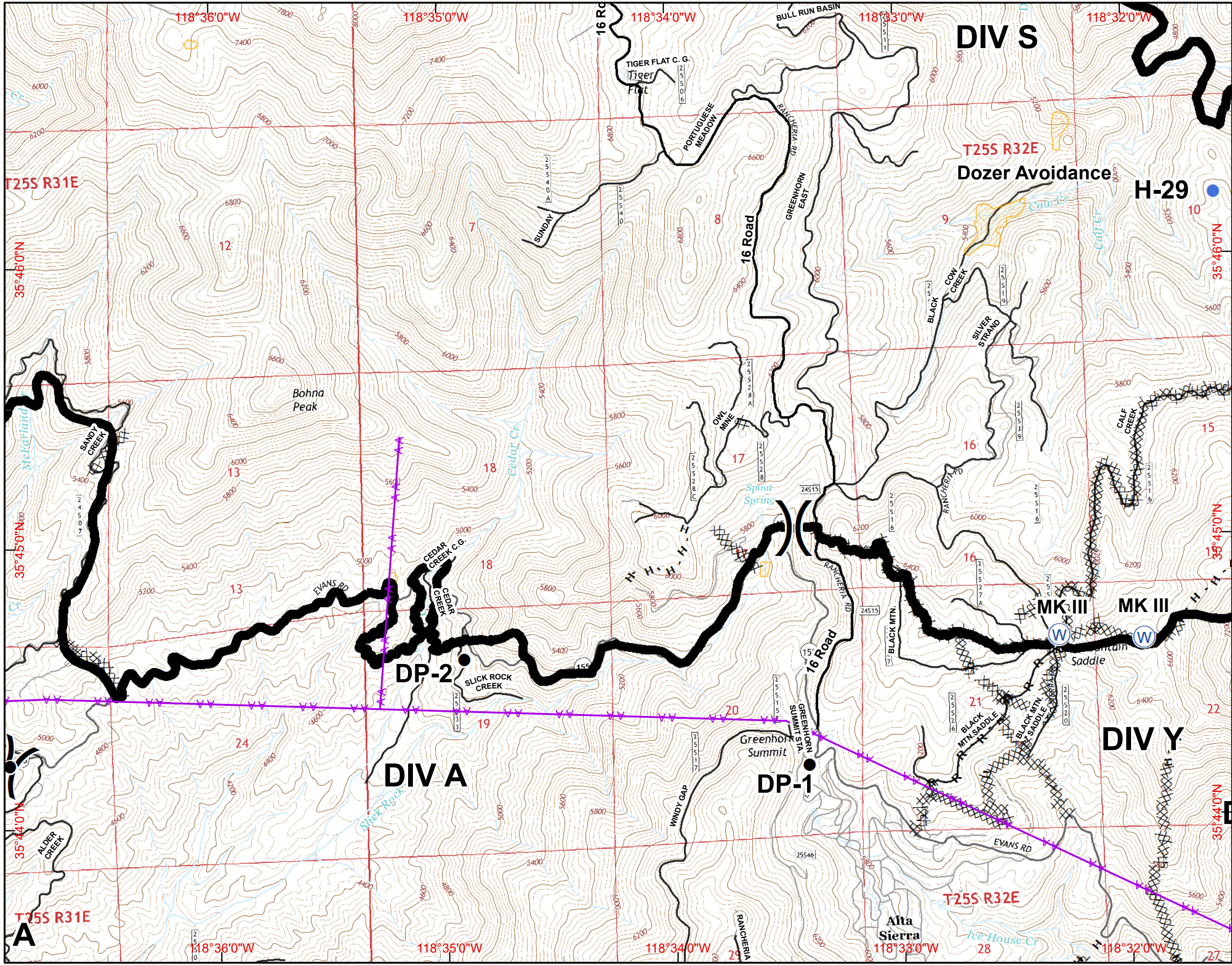


30 Miles

- () Division
- [] Branch
- ⊙ Camp
- Drop Point
- ⊕ Fire Station
- ⊕ Helibase
- Helispot
- ⊕ Water Source
- ⊕ Incident Command Post
- ⊕ Mobile Weather Unit
- ⊕ Repeater
- ⊕ Mobile Retardant Base
- ⊕ Dip Site
- XXXXX Completed Dozer Line
- Completed Line
- H · H Hand Line
- R · R Road as Completed Line
- - - Planned Fire Line
- ⊗ Proposed Dozer Line
- ⚡ Powerlines
- ▨ Dozer Avoidance
- ▨ Dozer Avoidance
- ⊕ Lake Isabella

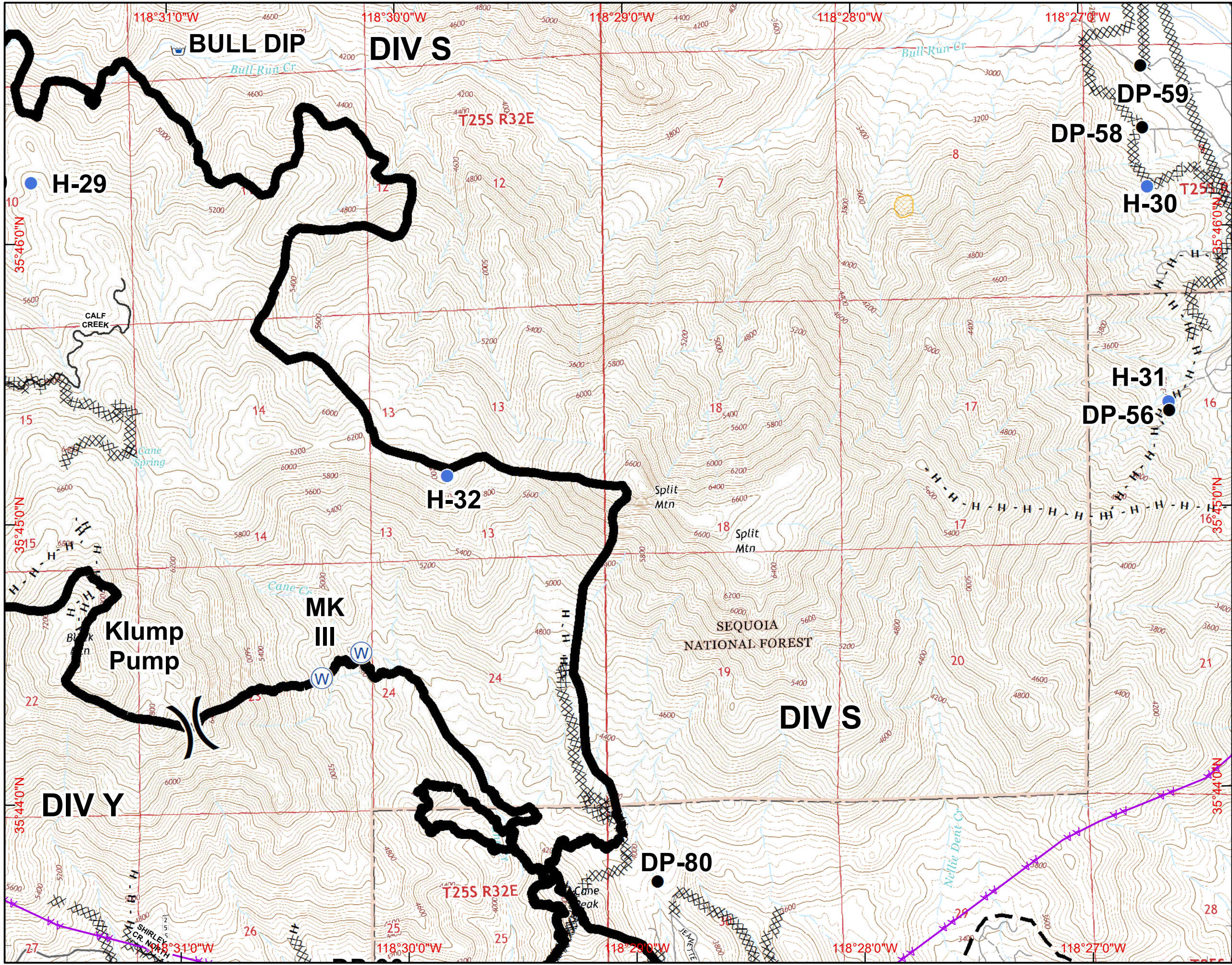


SCALE: 1:24,000 NAD83
 Created on Saturday Sep 03, 2016

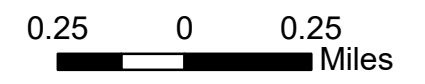


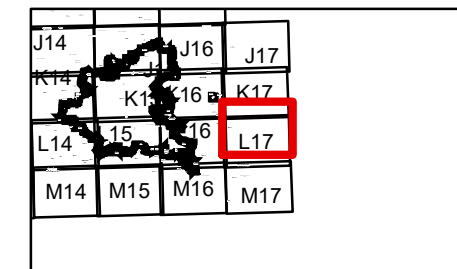
J14	J16	J17		
K14	K16	K17		
L13	L14	L15	L16	L17
M13	M14	M15	M16	M17

30 Miles

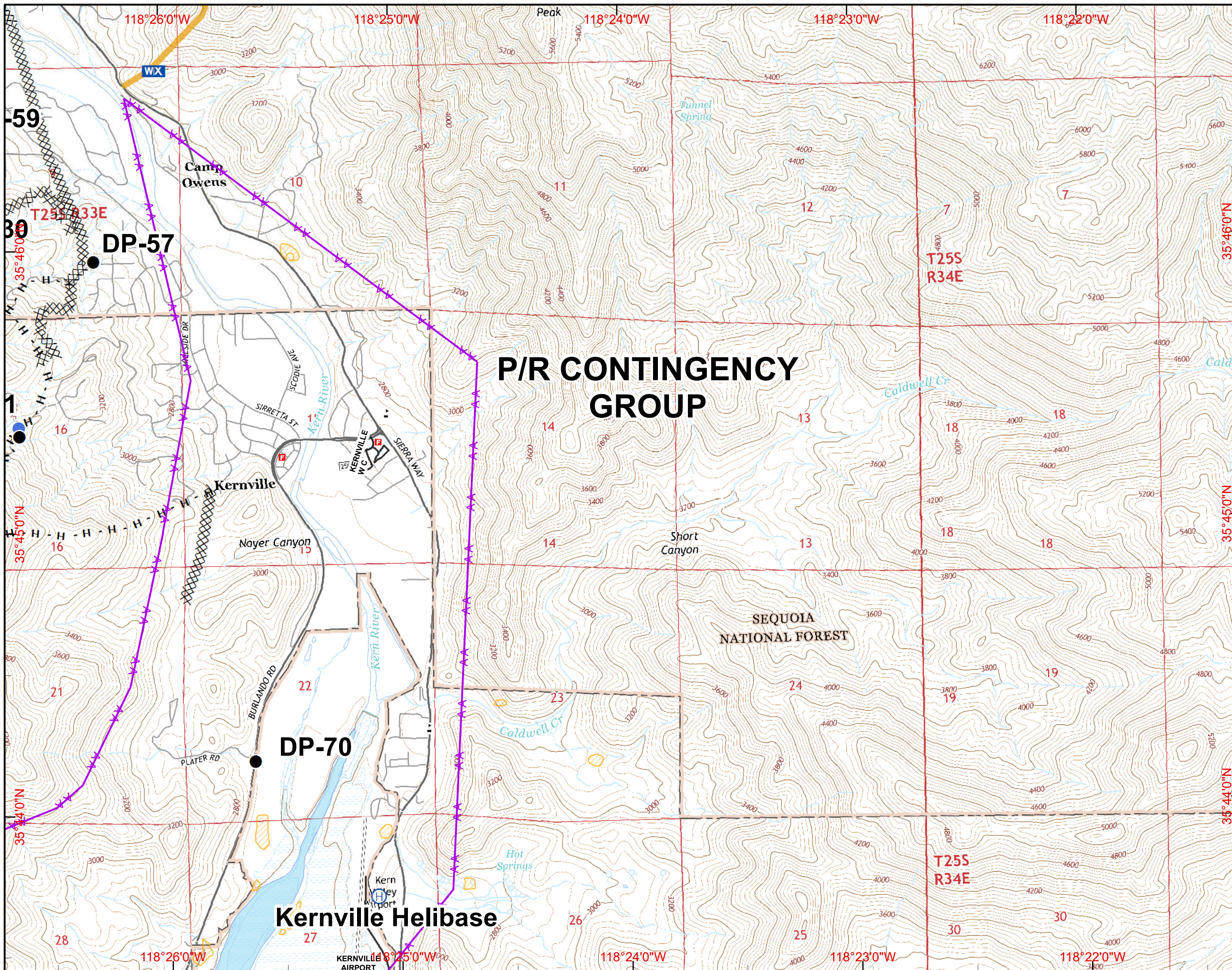


- () Division
- [] Branch
- ⊙ Camp
- Drop Point
- ⊕ Fire Station
- ⊕ Helibase
- Helispot
- ⊕ Water Source
- ⊕ Incident Command Post
- ⊕ Mobile Weather Unit
- ⊕ Repeater
- ⊕ Mobile Retardant Base
- ⊕ Dip Site
- XXXXX Completed Dozer Line
- Completed Line
- H · H Hand Line
- R · R Road as Completed Line
- - - Planned Fire Line
- ⊗ Proposed Dozer Line
- Powerlines
- ▨ Dozer Avoidance
- ▨ Dozer Avoidance
- ▨ Lake Isabella

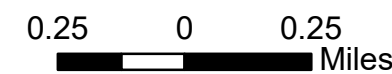




30 Miles

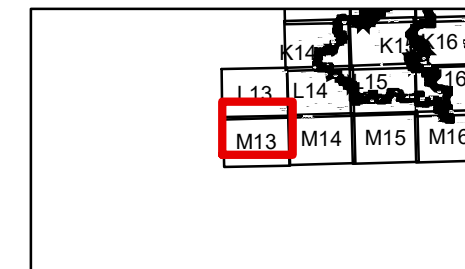


- () Division
- [] Branch
- ⊙ Camp
- Drop Point
- ⊕ Fire Station
- ⊕ Helibase
- Helispot
- ⊕ Water Source
- ⊕ Incident Command Post
- ⊕ Mobile Weather Unit
- ⊕ Repeater
- ⊕ Mobile Retardant Base
- ⊕ Dip Site
- XXXXX Completed Dozer Line
- Completed Line
- H · H Hand Line
- R · R Road as Completed Line
- Planned Fire Line
- ⊕ Proposed Dozer Line
- Powerlines
- Dozer Avoidance
- ▨ Dozer Avoidance
- ▭ Lake Isabella



SCALE: 1:24,000 NAD83
 Created on Saturday Sep 03, 2016

IAP MAP
Cedar Incident
CA-SQF-002595
September 4, 2016
Page M13



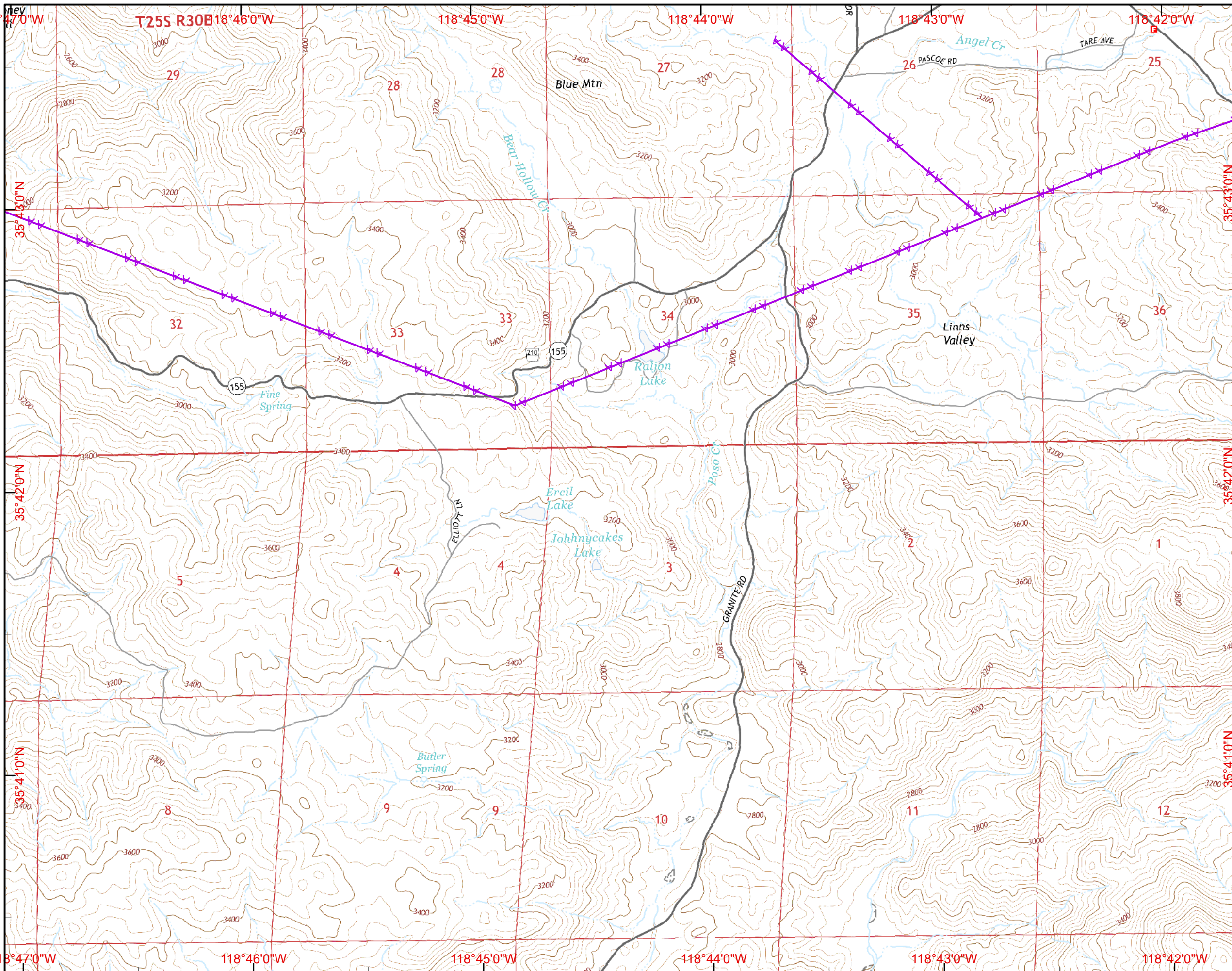
30 Miles

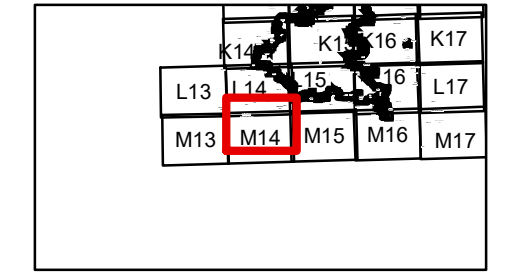
- Division
- Branch
- Camp
- Drop Point
- Fire Station
- Helibase
- Helispot
- Water Source
- Incident Command Post
- Mobile Weather Unit
- Repeater
- Mobile Retardant Base
- Dip Site
- Completed Dozer Line
- Completed Line
- H - H Hand Line
- R - R Road as Completed Line
- Planned Fire Line
- Proposed Dozer Line
- Powerlines
- Dozer Avoidance
- Dozer Avoidance
- Lake Isabella

0.25 0 0.25 Miles



SCALE: 1:24,000 NAD83
 Created on Saturday Sep 03, 2016

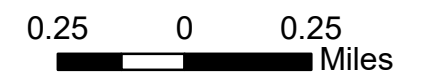




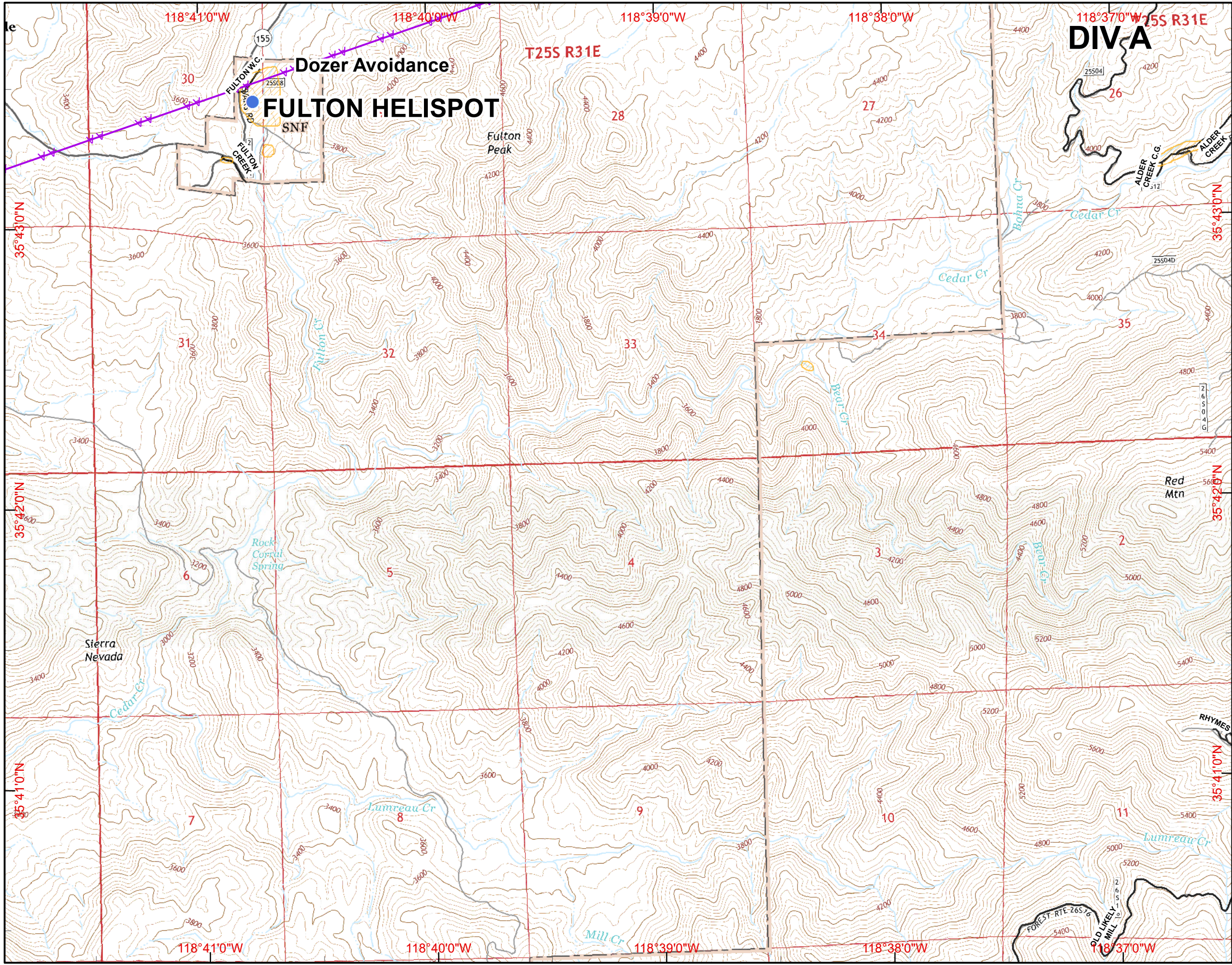
30 Miles

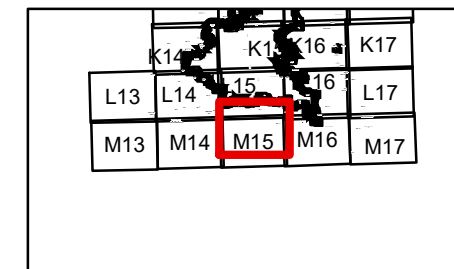
- () Division
- [] Branch
- ⊙ Camp
- Drop Point
- ⊕ Fire Station
- ⊕ Helibase
- Helispot
- ⊕ Water Source
- ⊕ Incident Command Post
- ⊕ Mobile Weather Unit
- ⊕ Repeater
- ⊕ Mobile Retardant Base
- ⊕ Dip Site

- XXXXX Completed Dozer Line
- Completed Line
- H · H Hand Line
- R · R Road as Completed Line
- Planned Fire Line
- ⊗ Proposed Dozer Line
- Powerlines
- Dozer Avoidance
- ▨ Dozer Avoidance
- ▭ Lake Isabella



SCALE: 1:24,000 NAD83
 Created on Saturday Sep 03, 2016





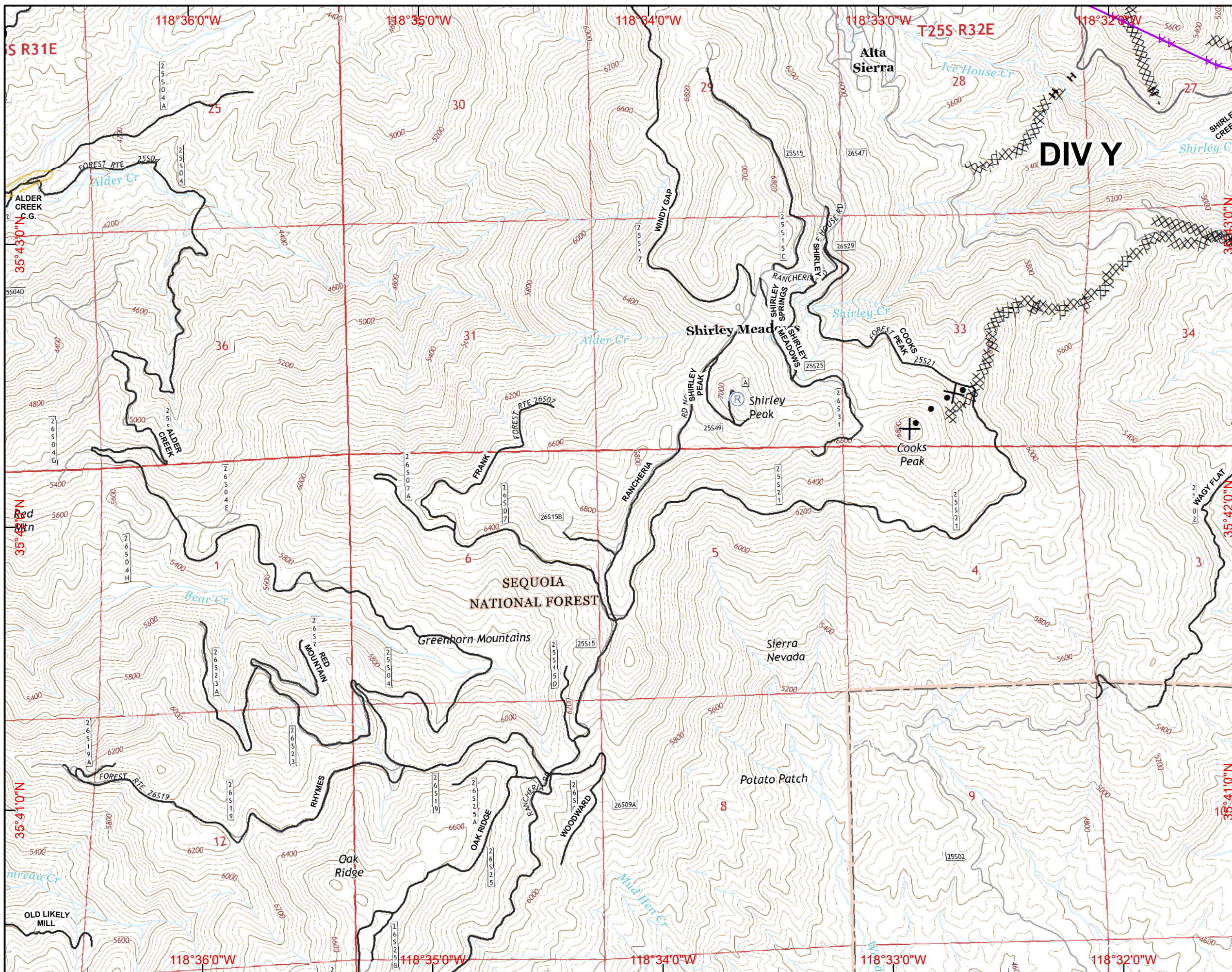
30 Miles

- Division
- Branch
- Camp
- Drop Point
- Fire Station
- Helibase
- Helispot
- Water Source
- Incident Command Post
- Mobile Weather Unit
- Repeater
- Mobile Retardant Base
- Dip Site
- Completed Dozer Line
- Completed Line
- H - H Hand Line
- R - R Road as Completed Line
- Planned Fire Line
- Proposed Dozer Line
- Powerlines
- Dozer Avoidance
- Dozer Avoidance
- Lake Isabella

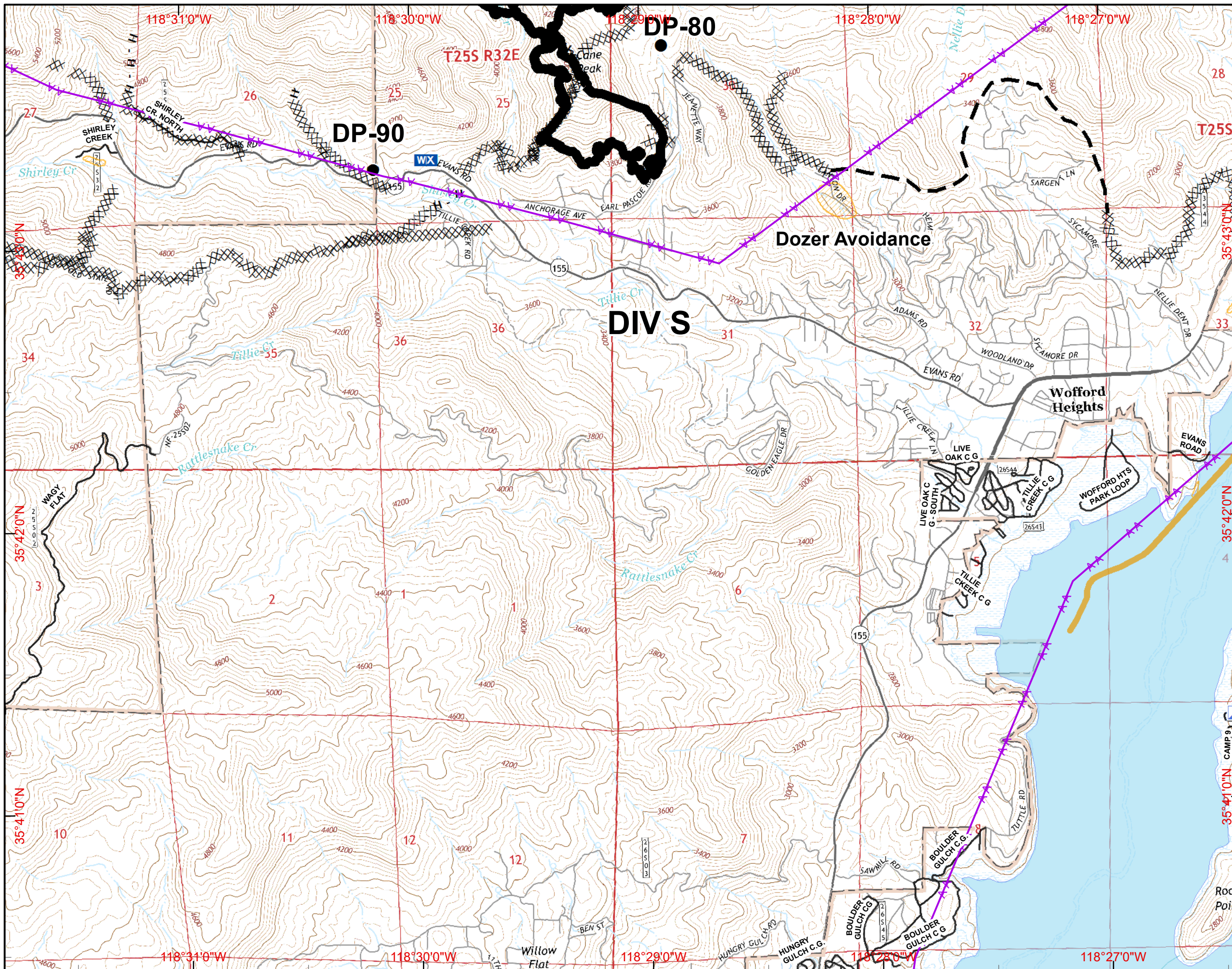
0.25 0 0.25
 Miles



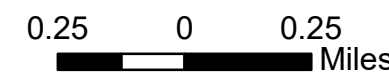
SCALE: 1:24,000 NAD83
 Created on Saturday Sep 03, 2016



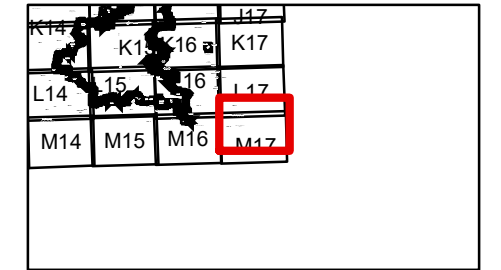
30 Miles



- () Division
- [] Branch
- ⊙ Camp
- Drop Point
- ⊕ Fire Station
- ⊕ Helibase
- ⊕ Helispot
- ⊕ Water Source
- ⊕ Incident Command Post
- ⊕ Mobile Weather Unit
- ⊕ Repeater
- ⊕ Mobile Retardant Base
- ⊕ Dip Site
- XXXXX Completed Dozer Line
- Completed Line
- H · H Hand Line
- R · R Road as Completed Line
- Planned Fire Line
- ⊕ Proposed Dozer Line
- Powerlines
- Dozer Avoidance
- ▨ Dozer Avoidance
- ⊕ Lake Isabella



SCALE: 1:24,000 NAD83
 Created on Saturday Sep 03, 2016



30 Miles

- Division
- Branch
- Camp
- Drop Point
- Fire Station
- Helibase
- Helispot
- Water Source
- Incident Command Post
- Mobile Weather Unit
- Repeater
- Mobile Retardant Base
- Dip Site
- Completed Dozer Line
- Completed Line
- H - H Hand Line
- R - R Road as Completed Line
- Planned Fire Line
- Proposed Dozer Line
- Powerlines
- Dozer Avoidance
- Dozer Avoidance
- Lake Isabella

0.25 0 0.25 Miles



SCALE: 1:24,000 NAD83
 Created on Saturday Sep 03, 2016

