



**33% Repair Needed**

- Dozer Line (25.2 mi)
- Hand Line (10.1 mi)
- Road as Completed Line (2.4 mi)
- Chipping/Mastication (5.4 mi)

**5% Repair In Progress**




- Dozer Line (3.9 mi)
- Hand Line (2.3 mi)
- Road as Completed Line (0.0 mi)
- Chipping/Mastication (0.0 mi)

**62% Repair Approved**

- Dozer Line (52.6 mi)
- Hand Line (8.4 mi)
- Road as Completed Line (16.7 mi)
- Chipping/Mastication (2.9 mi)

**Legend:**

- Cedar Fire
- Contained Fire Edge
- Division Break
- Camp
- Drop Point
- Helibase
- National Forest Boundary
- Private Land within Forest Boundary
- Helispot
- Dip Site
- Water Source
- RAWS
- Repeater
- Damage



NAD83  
Albers

