




- 24% Repair Needed**
 - Dozer Line (14.5 mi)
 - Hand Line (8.8 mi)
 - Road as Completed Line (2.3 mi)
 - Chipping/Mastication (5.4 mi)
- 5% Repair In Progress**
 - Dozer Line (4.7 mi)
 - Hand Line (1.9 mi)
 - Road as Completed Line (0.0 mi)
 - Chipping/Mastication (0.0 mi)
- 71% Repair Approved**
 - Dozer Line (63.5 mi)
 - Hand Line (10.1 mi)
 - Road as Completed Line (16.9 mi)
 - Chipping/Mastication (2.9 mi)

- Cedar Fire
- Contained Fire Edge
- Division Break
- Incident Command Post
- Camp
- Drop Point
- Helibase
- National Forest Boundary
- Private Land within Forest Boundary
- Bureau of Land Management
- Tule River Indian Reservation
- Helispot
- Retardant Pickup
- Dip Site
- Water Source
- RAWS
- Repeater
- Damage



NAD83
Albers

0 0.5 1 2 3
Miles