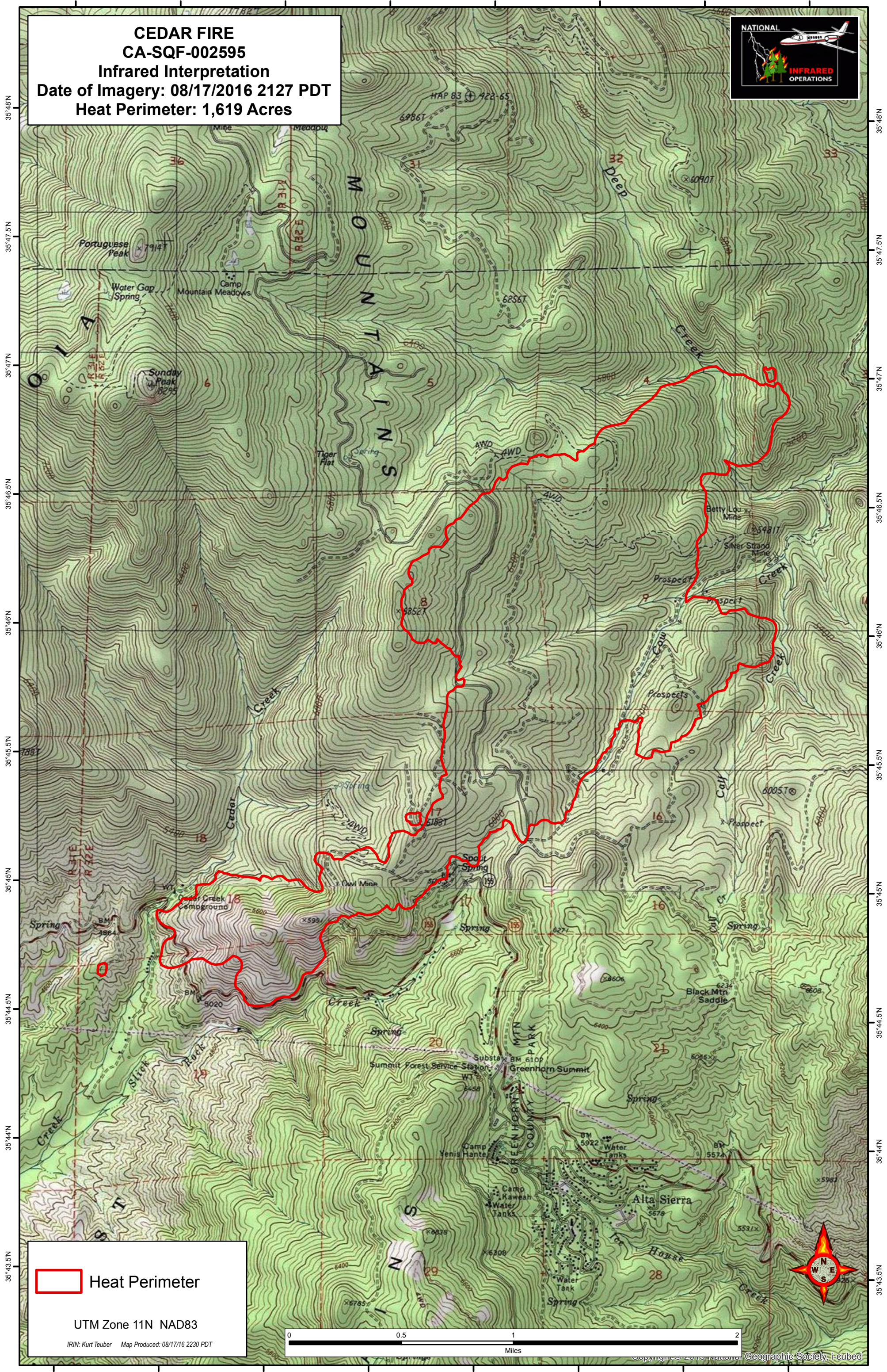



118°35.5'W 118°35'W 118°34.5'W 118°34'W 118°33.5'W 118°33'W 118°32.5'W 118°32'W

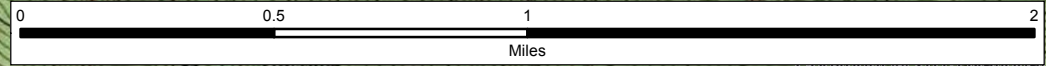
**CEDAR FIRE**  
**CA-SQF-002595**  
**Infrared Interpretation**  
**Date of Imagery: 08/17/2016 2127 PDT**  
**Heat Perimeter: 1,619 Acres**



 Heat Perimeter

UTM Zone 11N NAD83

IRIN: Kurt Teuber Map Produced: 08/17/16 2230 PDT



118°35.5'W 118°35'W 118°34.5'W 118°34'W 118°33.5'W 118°33'W 118°32.5'W 118°32'W