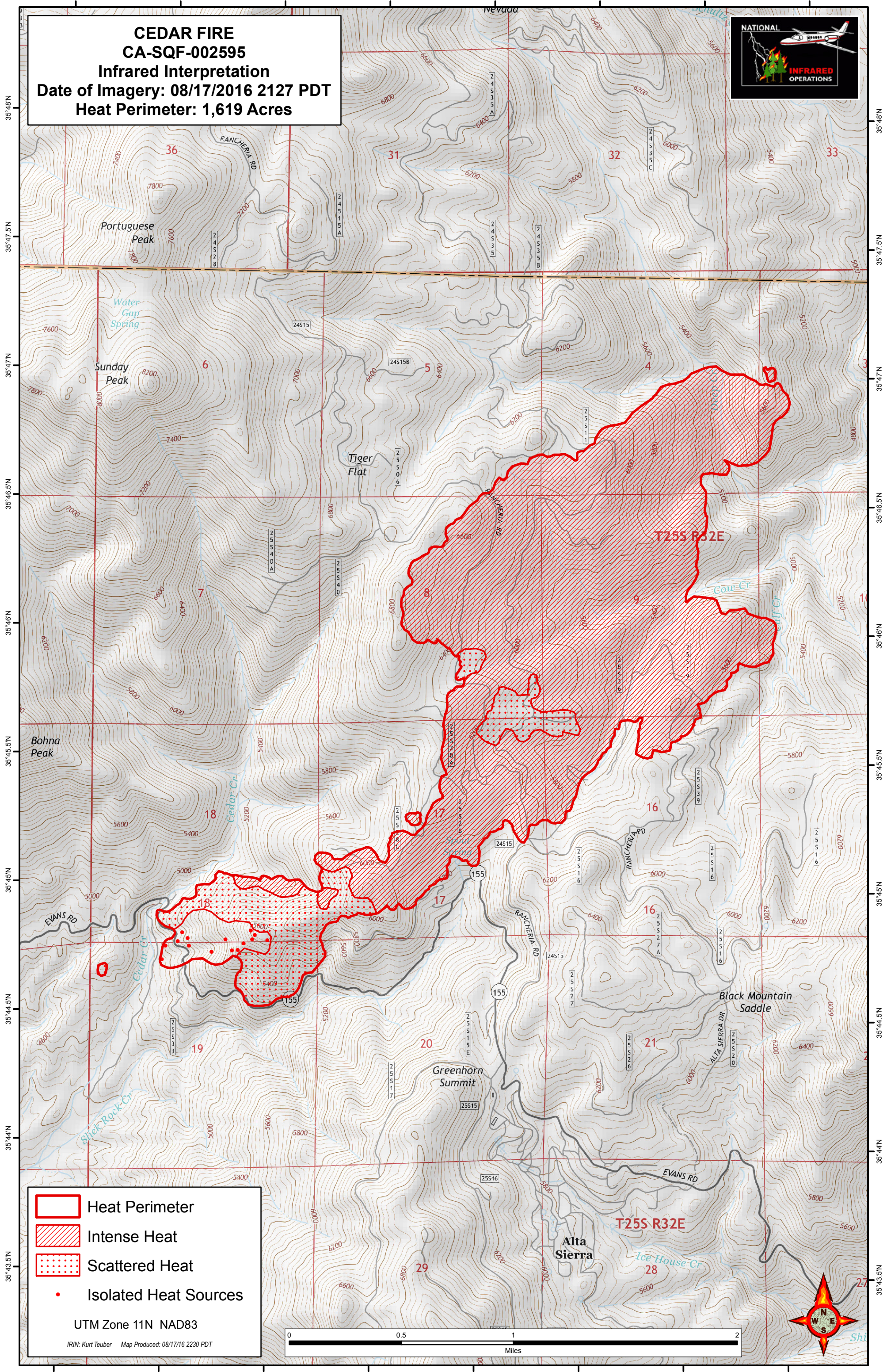






118°35.5'W 118°35'W 118°34.5'W 118°34'W 118°33.5'W 118°33'W 118°32.5'W 118°32'W

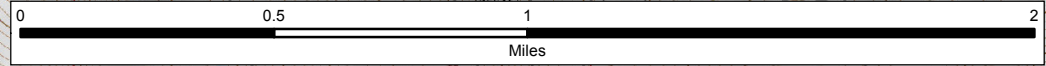
CEDAR FIRE
CA-SQF-002595
Infrared Interpretation
Date of Imagery: 08/17/2016 2127 PDT
Heat Perimeter: 1,619 Acres



-  Heat Perimeter
-  Intense Heat
-  Scattered Heat
-  Isolated Heat Sources

UTM Zone 11N NAD83

IRIN: Kurt Teuber Map Produced: 08/17/16 2230 PDT



118°35.5'W 118°35'W 118°34.5'W 118°34'W 118°33.5'W 118°33'W 118°32.5'W 118°32'W