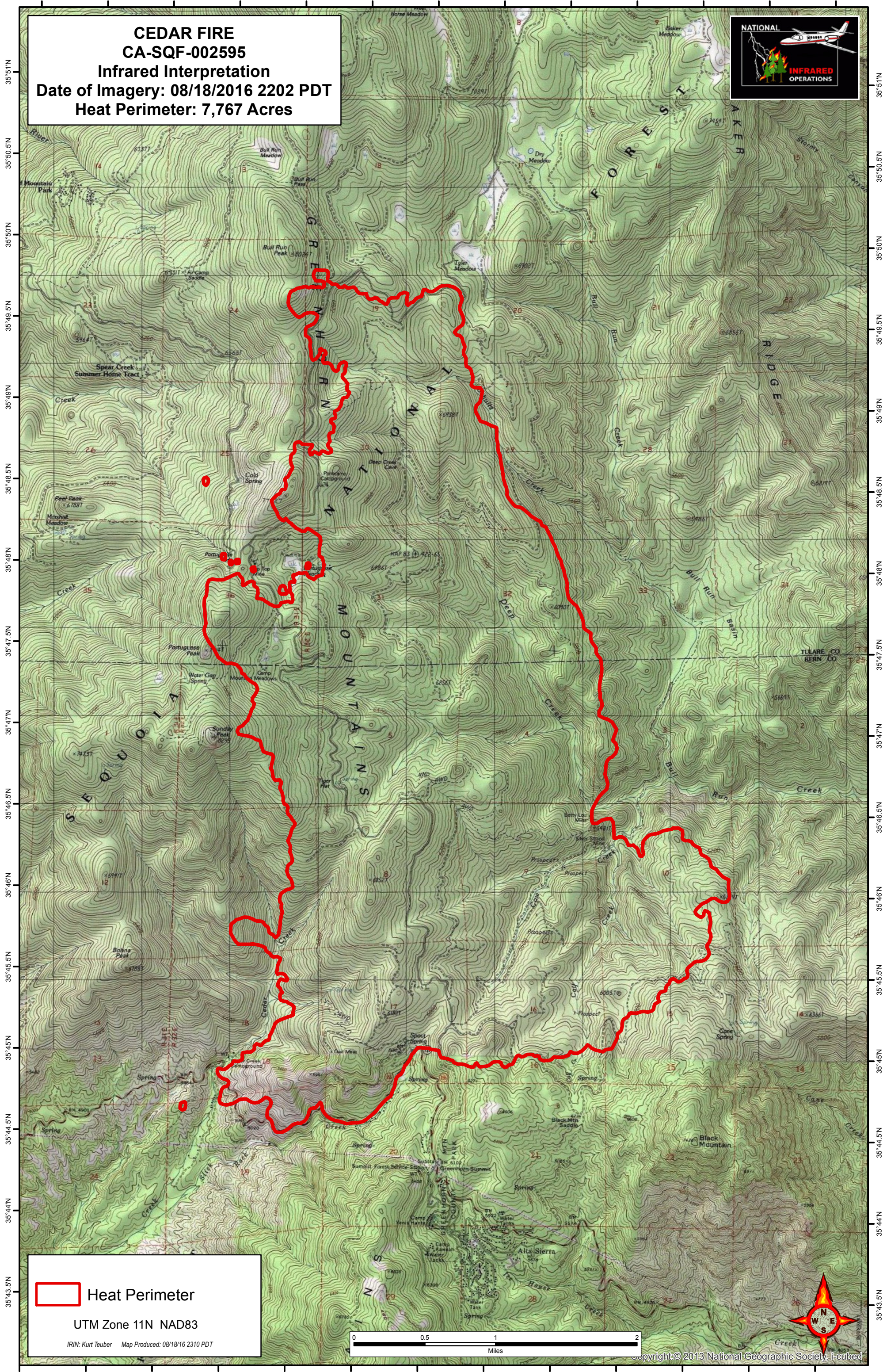

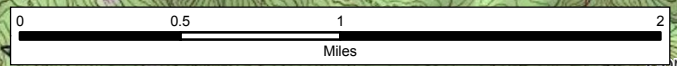


118°36.5'W 118°36'W 118°35.5'W 118°35'W 118°34.5'W 118°34'W 118°33.5'W 118°33'W 118°32.5'W 118°32'W 118°31.5'W 118°31'W 118°30.5'W

**CEDAR FIRE**  
**CA-SQF-002595**  
**Infrared Interpretation**  
**Date of Imagery: 08/18/2016 2202 PDT**  
**Heat Perimeter: 7,767 Acres**



 Heat Perimeter  
UTM Zone 11N NAD83  
IRIN: Kurt Teuber Map Produced: 08/18/16 2310 PDT



118°36.5'W 118°36'W 118°35.5'W 118°35'W 118°34.5'W 118°34'W 118°33.5'W 118°33'W 118°32.5'W 118°32'W 118°31.5'W 118°31'W 118°30.5'W