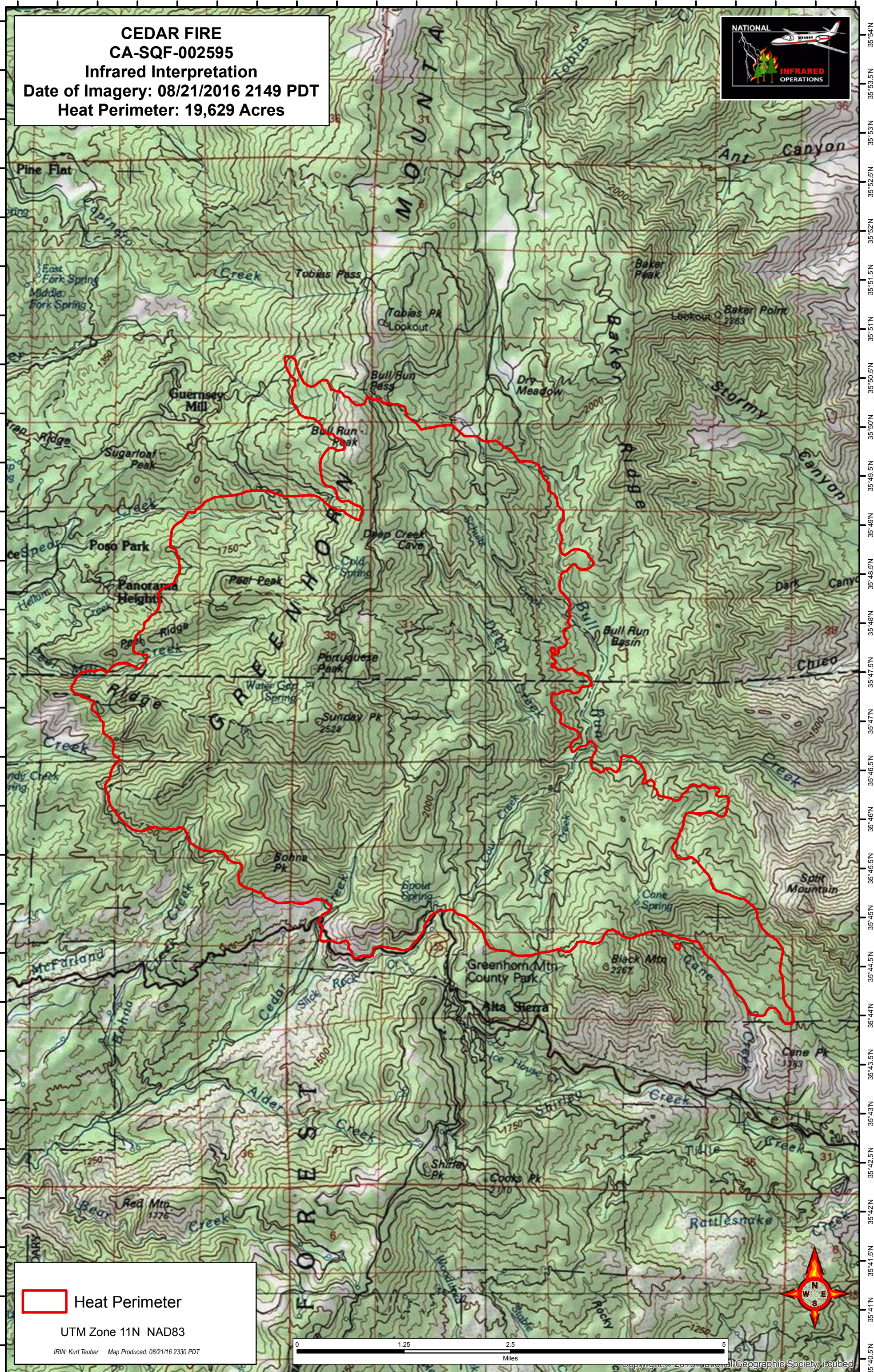

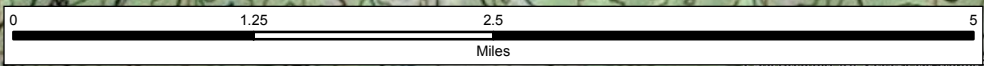


118°39'W 118°38.5'W 118°38'W 118°37.5'W 118°37'W 118°36.5'W 118°36'W 118°35.5'W 118°35'W 118°34.5'W 118°34'W 118°33.5'W 118°33'W 118°32.5'W 118°32'W 118°31.5'W 118°31'W 118°30.5'W 118°30'W 118°29.5'W 118°29'W 118°28.5'W

**CEDAR FIRE**  
**CA-SQF-002595**  
Infrared Interpretation  
Date of Imagery: 08/21/2016 2149 PDT  
Heat Perimeter: 19,629 Acres



 Heat Perimeter  
UTM Zone 11N NAD83  
IRIN: Kurt Teuber Map Produced: 08/21/16 2330 PDT



118°38.5'W 118°38'W 118°37.5'W 118°37'W 118°36.5'W 118°36'W 118°35.5'W 118°35'W 118°34.5'W 118°34'W 118°33.5'W 118°33'W 118°32.5'W 118°32'W 118°31.5'W 118°31'W 118°30.5'W 118°30'W 118°29.5'W 118°29'W 118°28.5'W