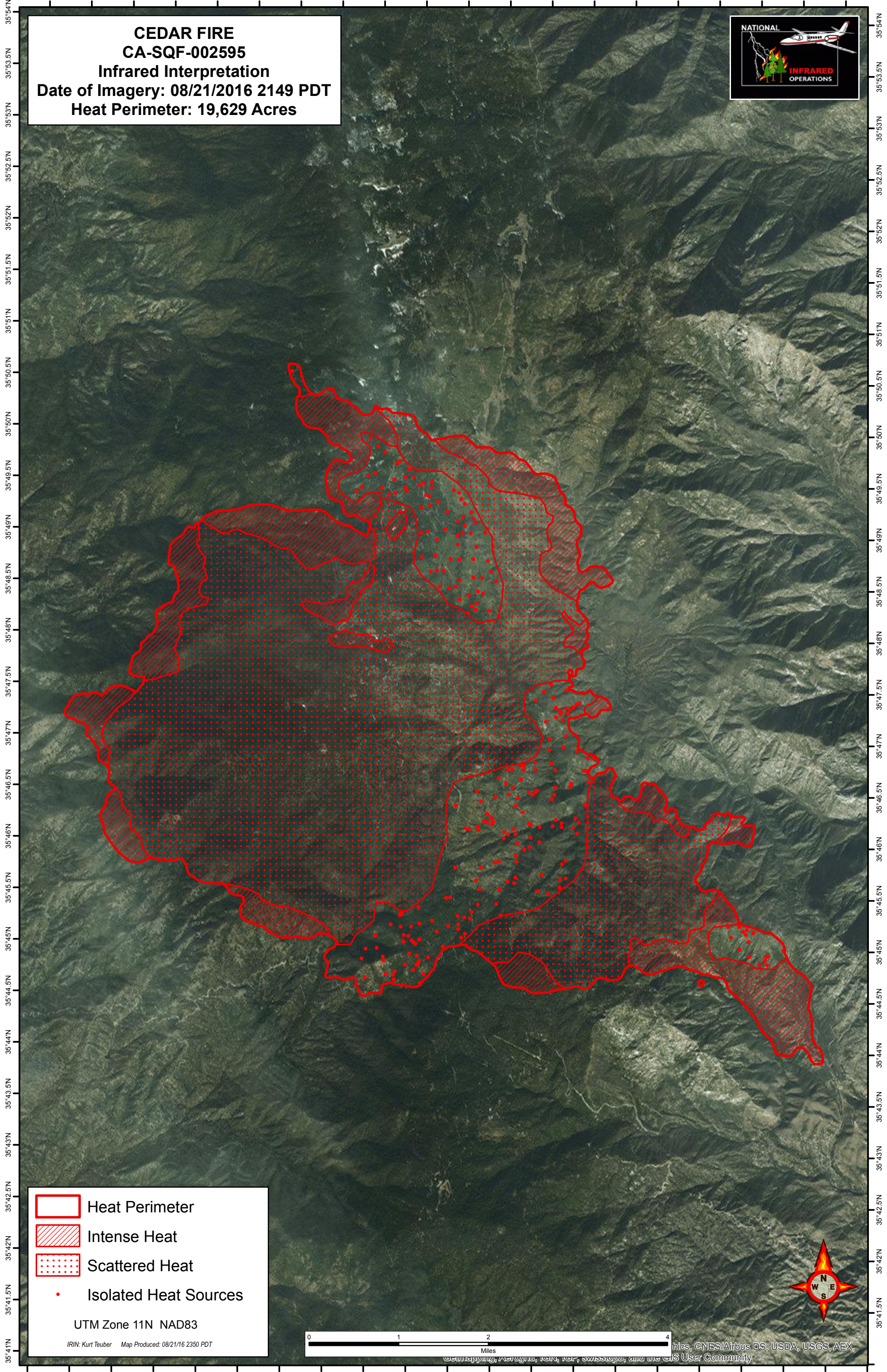






118°38.5'W 118°38'W 118°37.5'W 118°37'W 118°36.5'W 118°36'W 118°35.5'W 118°35'W 118°34.5'W 118°34'W 118°33.5'W 118°33'W 118°32.5'W 118°32'W 118°31.5'W 118°31'W 118°30.5'W 118°30'W 118°29.5'W 118°29'W

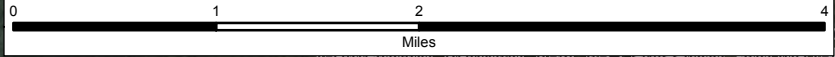
CEDAR FIRE
CA-SQF-002595
Infrared Interpretation
Date of Imagery: 08/21/2016 2149 PDT
Heat Perimeter: 19,629 Acres



-  Heat Perimeter
-  Intense Heat
-  Scattered Heat
-  Isolated Heat Sources

UTM Zone 11N NAD83

IRIN: Kurt Teuber Map Produced: 08/21/16 2350 PDT



Imagery, CNES/Airbus DS, USDA, USGS, AEX, and the GIS User Community

118°38.5'W 118°38'W 118°37.5'W 118°37'W 118°36.5'W 118°36'W 118°35.5'W 118°35'W 118°34.5'W 118°34'W 118°33.5'W 118°33'W 118°32.5'W 118°32'W 118°31.5'W 118°31'W 118°30.5'W 118°30'W 118°29.5'W 118°29'W 118°28.5'W