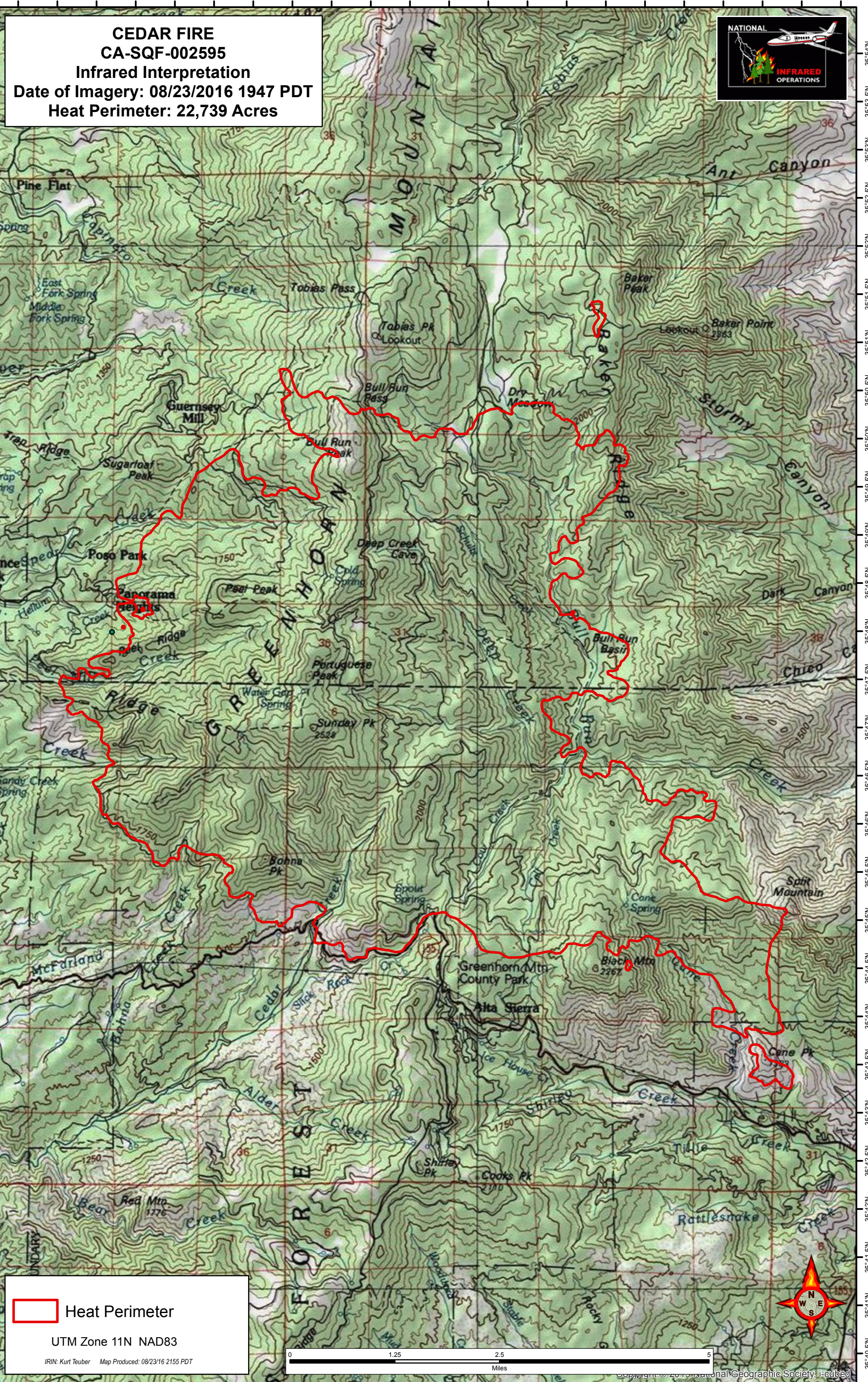



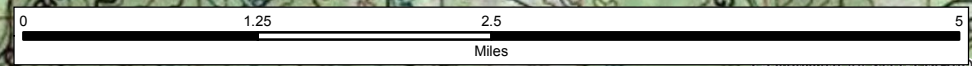
118°39'W 118°38.5'W 118°38'W 118°37.5'W 118°37'W 118°36.5'W 118°36'W 118°35.5'W 118°35'W 118°34.5'W 118°34'W 118°33.5'W 118°33'W 118°32.5'W 118°32'W 118°31.5'W 118°31'W 118°30.5'W 118°30'W 118°29.5'W 118°29'W 118°28.5'W



CEDAR FIRE
CA-SQF-002595
Infrared Interpretation
Date of Imagery: 08/23/2016 1947 PDT
Heat Perimeter: 22,739 Acres



 Heat Perimeter
UTM Zone 11N NAD83
IRIN: Kurt Teuber Map Produced: 08/23/16 2155 PDT



Copyright © 2015 National Geographic Society, Inc.

118°38.5'W 118°38'W 118°37.5'W 118°37'W 118°36.5'W 118°36'W 118°35.5'W 118°35'W 118°34.5'W 118°34'W 118°33.5'W 118°33'W 118°32.5'W 118°32'W 118°31.5'W 118°31'W 118°30.5'W 118°30'W 118°29.5'W 118°29'W 118°28.5'W