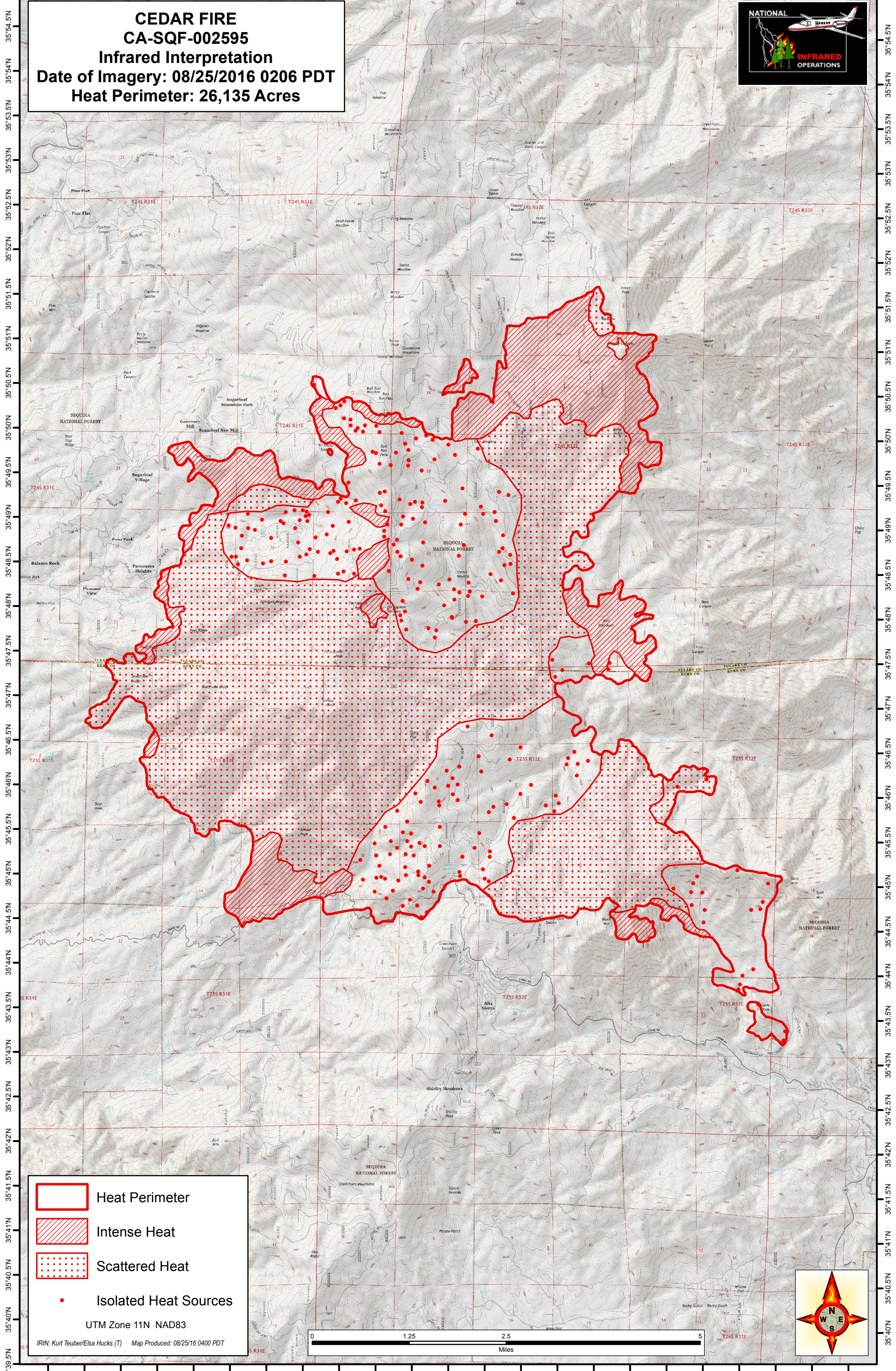






**CEDAR FIRE**  
**CA-SQF-002595**  
**Infrared Interpretation**  
**Date of Imagery: 08/25/2016 0206 PDT**  
**Heat Perimeter: 26,135 Acres**



-  Heat Perimeter
-  Intense Heat
-  Scattered Heat
-  Isolated Heat Sources

UTM Zone 11N NAD83  
IRIN: Kurt Teuber/Elsa Hucks (T) Map Produced: 08/25/16 0400 PDT

