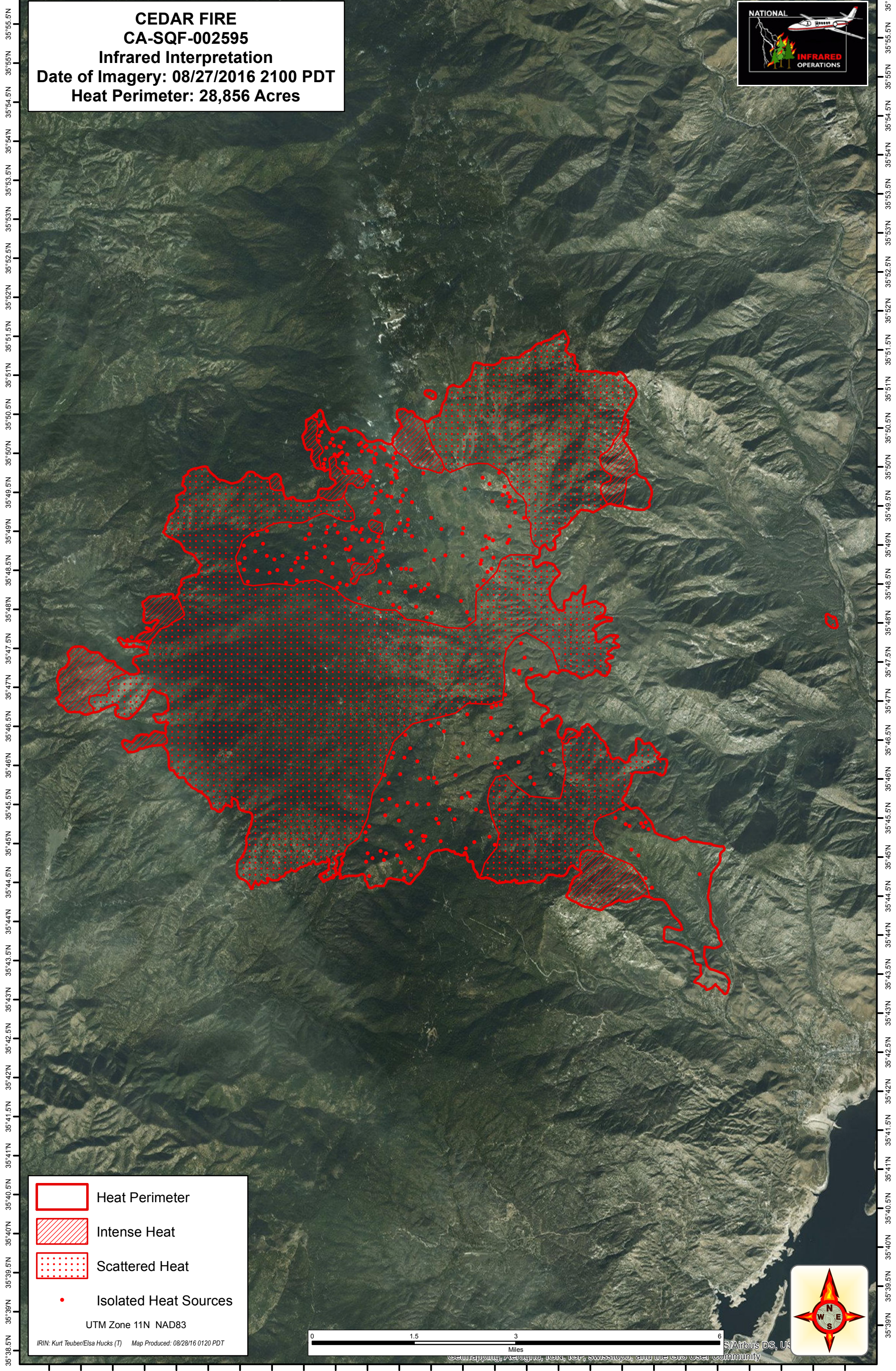






118°40'W 118°39'W 118°38'W 118°37'W 118°36'W 118°35'W 118°34'W 118°33'W 118°32'W 118°31'W 118°30'W 118°29'W 118°28'W 118°27'W

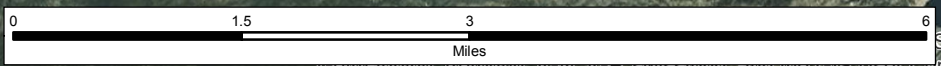
CEDAR FIRE
CA-SQF-002595
Infrared Interpretation
Date of Imagery: 08/27/2016 2100 PDT
Heat Perimeter: 28,856 Acres



-  Heat Perimeter
-  Intense Heat
-  Scattered Heat
-  Isolated Heat Sources

UTM Zone 11N NAD83

IRIN: Kurt Teuber/Elsa Hucks (T) Map Produced: 08/28/16 0120 PDT



118°39'W 118°38'W 118°37'W 118°36'W 118°35'W 118°34'W 118°33'W 118°32'W 118°31'W 118°30'W 118°29'W 118°28'W 118°27'W

© Airbus DS, US
Scanning, Aerial, IIR, IIR, SwissTopo, and the GIS User Community