





118°40'W 118°39'W 118°38'W 118°37'W 118°36'W 118°35'W 118°34'W 118°33'W 118°32'W 118°31'W 118°30'W 118°29'W 118°28'W 118°27'W

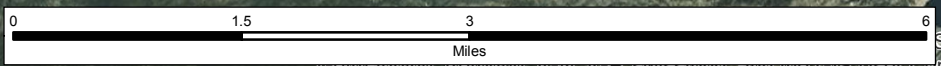
**CEDAR FIRE**  
**CA-SQF-002595**  
**Infrared Interpretation**  
**Date of Imagery: 08/31/16 0121 PDT**  
**Heat Perimeter: 29,237 Acres**



-  Heat Perimeter
-  Intense Heat
-  Scattered Heat
-  Isolated Heat Sources

UTM Zone 11N NAD83

IRIN: Kurt Teuber/Elsa Hucks (T) Map Produced: 08/31/16 0250 PDT



© Airbus DS, US  
Scanning, Aerial, IR, Ter, SwissTopo, and the GIS User Community

118°39'W 118°38'W 118°37'W 118°36'W 118°35'W 118°34'W 118°33'W 118°32'W 118°31'W 118°30'W 118°29'W 118°28'W 118°27'W