

# Operations Map Jacobson & Slate October 25, 2016

**Branch I**

**Div. B**

**Div. E**

**Div. Y**

**Div. N**

**Command 2**










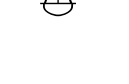

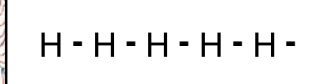
**Branch II**


**Div. AA**

**Div. ZZ**

**Div. DD**

**Div. MM**

	Planning Area		Division		FireHistory
	Uncontrolled Fire Edge				Wilderness
	Completed Line				Repeater
	Hand Line				



1.5 0.75 0 1.5 Miles

