

118°35'W

118°34'W

Slate Fire

Heat Acres: 230

CA-SQF-003261

Infrared Interpretation

Imagery Date:

2016/10/25 2332 Hrs



1:10,880



36°6'N

36°5'N

36°4'N

36°6'N

36°5'N

36°4'N

13

+8784-T

18

8250

+8776-T

+8517-T

+826

821-T

8200

19

24

SLATE MOUNTAIN
302

25

+19038-T

30

+1-16





S E Q U O

+9193-T

8400

0 550 1,100 2,200 Feet

IRIN: K Felker
Map produced:
10/26/2016 0019 hrs

-  Heat Perimeter
-  Intense Heat Areas
-  Scattered Heat Areas
-  Isolated Heat Sources

NAD 1983 UTM Zone 10N

Copyright © 2013 National Geographic Society, i-cubed

118°35'W

118°34'W