

Slate Fire
Heat Acres: 1,825
CA-SQF-003261
Infrared Interpretation
Imagery Date:
2016/10/26 2127 Hrs



36°6'N

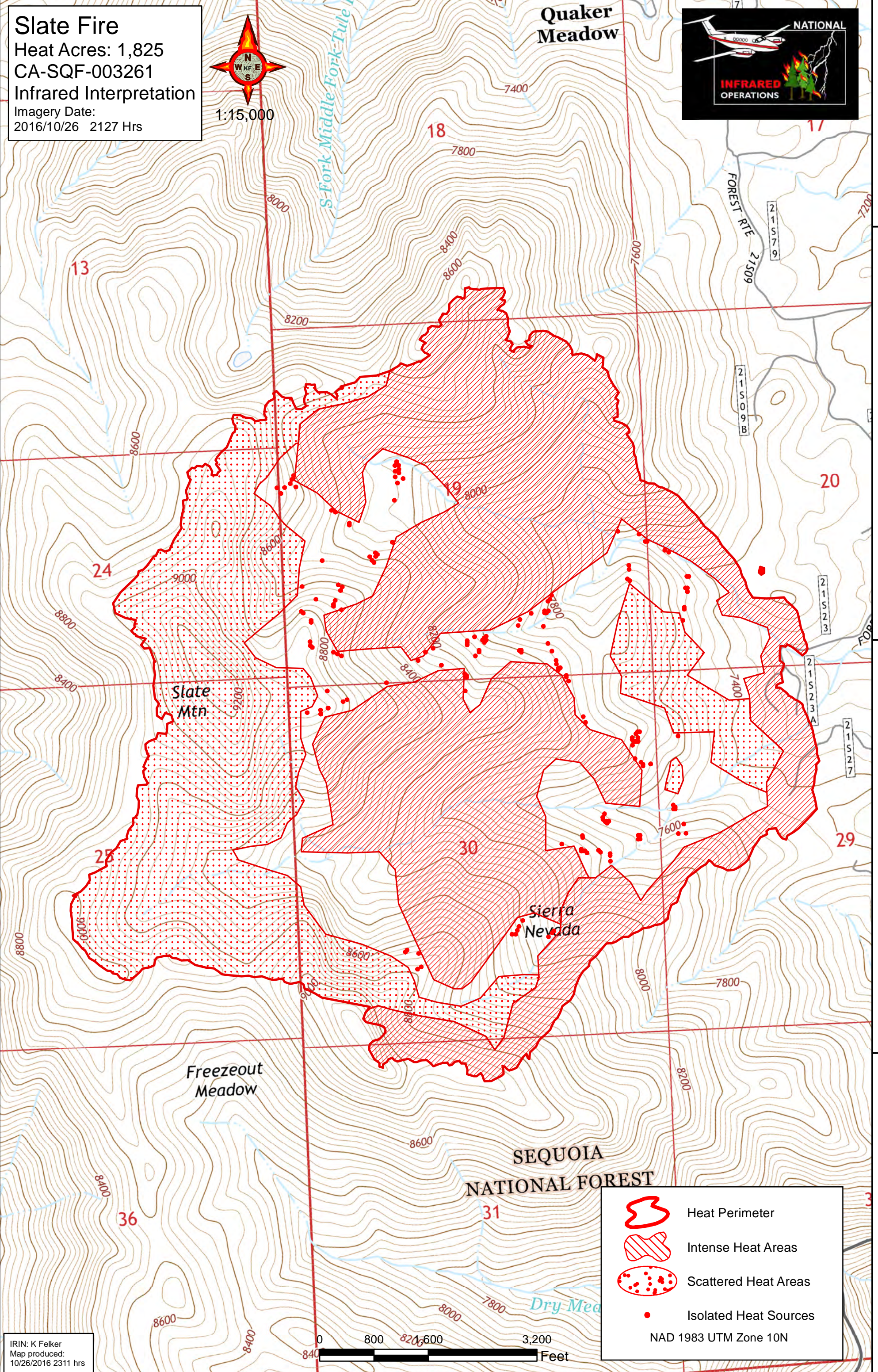
36°5'N





36°4'N

36°6'N

36°5'N

36°4'N



-  Heat Perimeter
-  Intense Heat Areas
-  Scattered Heat Areas
-  Isolated Heat Sources

NAD 1983 UTM Zone 10N

IRIN: K Felker
Map produced:
10/26/2016 2311 hrs

