


JACOBSON & SLATE INCIDENTS


CA-SQF-003384

TRANSPORTATION MAP

Fire Perimeter



Community



Lake



FR21S50 Forest Route

Major Highways



Highways



Major Roads



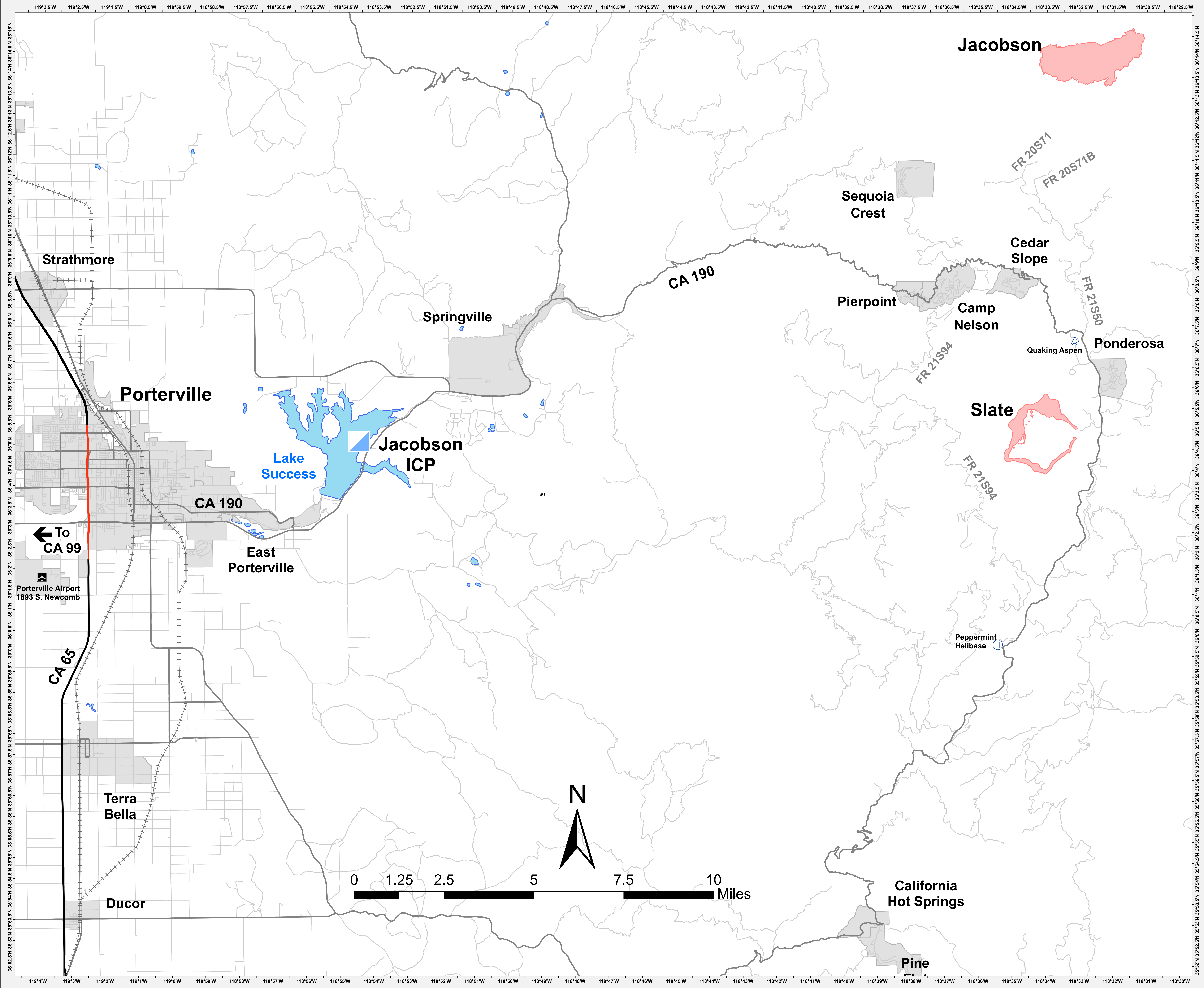
Local Streets



Railroad



CC IMT GIS
Oct 26, 2016
2052 hrs



119°3.5'W 119°2.5'W 119°1.5'W 119°0.5'W 118°59.5'W 118°58.5'W 118°57.5'W 118°56.5'W 118°55.5'W 118°54.5'W 118°53.5'W 118°52.5'W 118°51.5'W 118°50.5'W 118°49.5'W 118°48.5'W 118°47.5'W 118°46.5'W 118°45.5'W 118°44.5'W 118°43.5'W 118°42.5'W 118°41.5'W 118°40.5'W 118°39.5'W 118°38.5'W 118°37.5'W 118°36.5'W 118°35.5'W 118°34.5'W 118°33.5'W 118°32.5'W 118°31.5'W 118°30.5'W 118°29.5'W

119°4'W 119°3'W 119°2'W 119°1'W 119°0'W 118°59'W 118°58'W 118°57'W 118°56'W 118°55'W 118°54'W 118°53'W 118°52'W 118°51'W 118°50'W 118°49'W 118°48'W 118°47'W 118°46'W 118°45'W 118°44'W 118°43'W 118°42'W 118°41'W 118°40'W 118°39'W 118°38'W 118°37'W 118°36'W 118°35'W 118°34'W 118°33'W 118°32'W 118°31'W 118°30'W