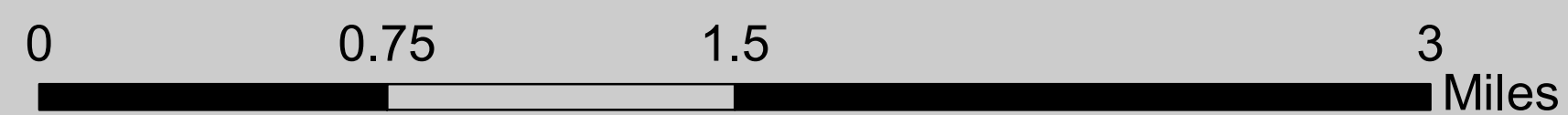


1:24,000




Datum: NAD 1983



Division



Airstrip or Airport



Drop Point



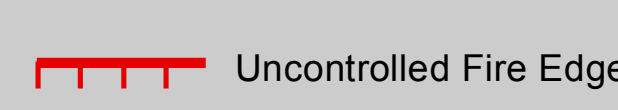
Fire Origin



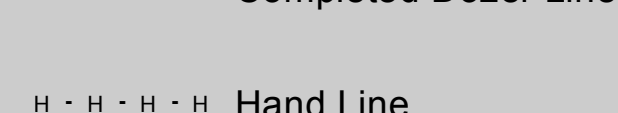
Retardant/Mud Pit



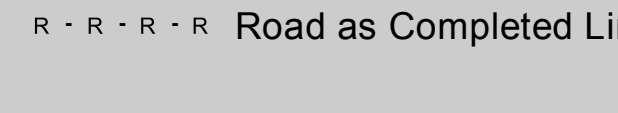
Water Source



Uncontrolled Fire Edge



Completed Dozer Line




Hand Line



Road as Completed Line



Primary Road



Secondary Road



Tertiary Road



Historical Fire Breaks

