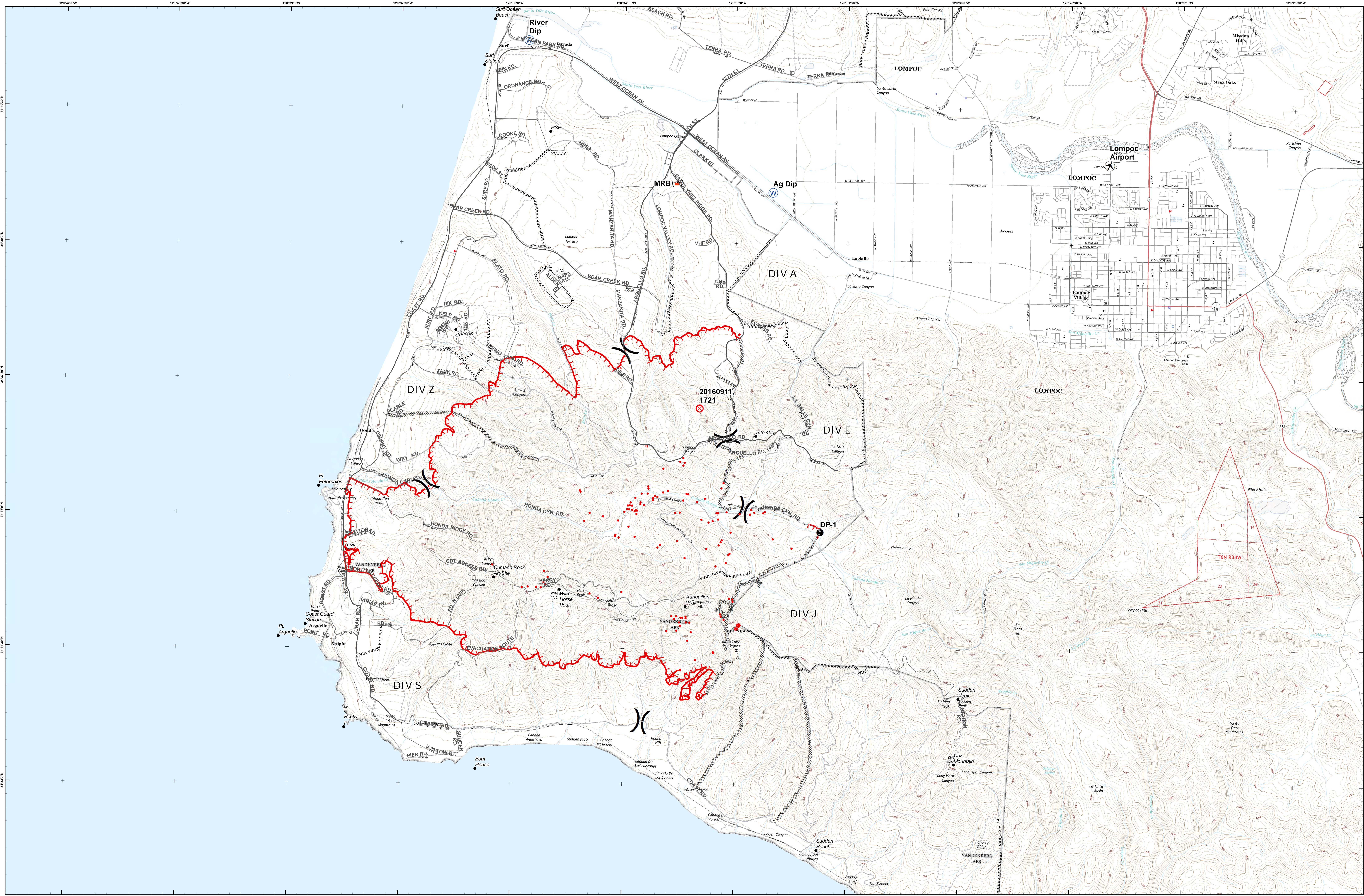
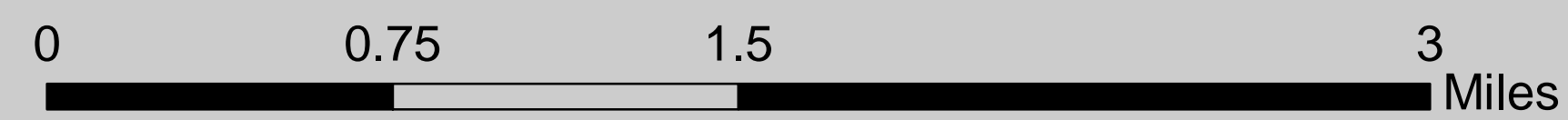



Planning Map Canyon CA-AFV-003151 9/20/2016



1:24,000



Datum: NAD 1983



Division



Airstrip or Airport



Drop Point

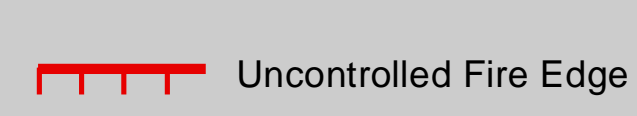


Fire Origin

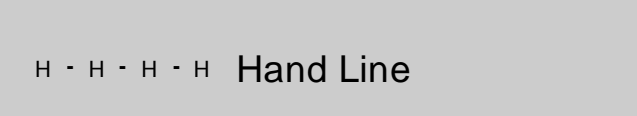


Retardant/Mud Pit

Water Source



Uncontrolled Fire Edge



Completed Dozer Line




Hand Line

Road as Completed Line



Primary Road



Secondary Road



Tertiary Road



Historical Fire Breaks



20160919_2359_Canyon_IR_IsolatedHeat

