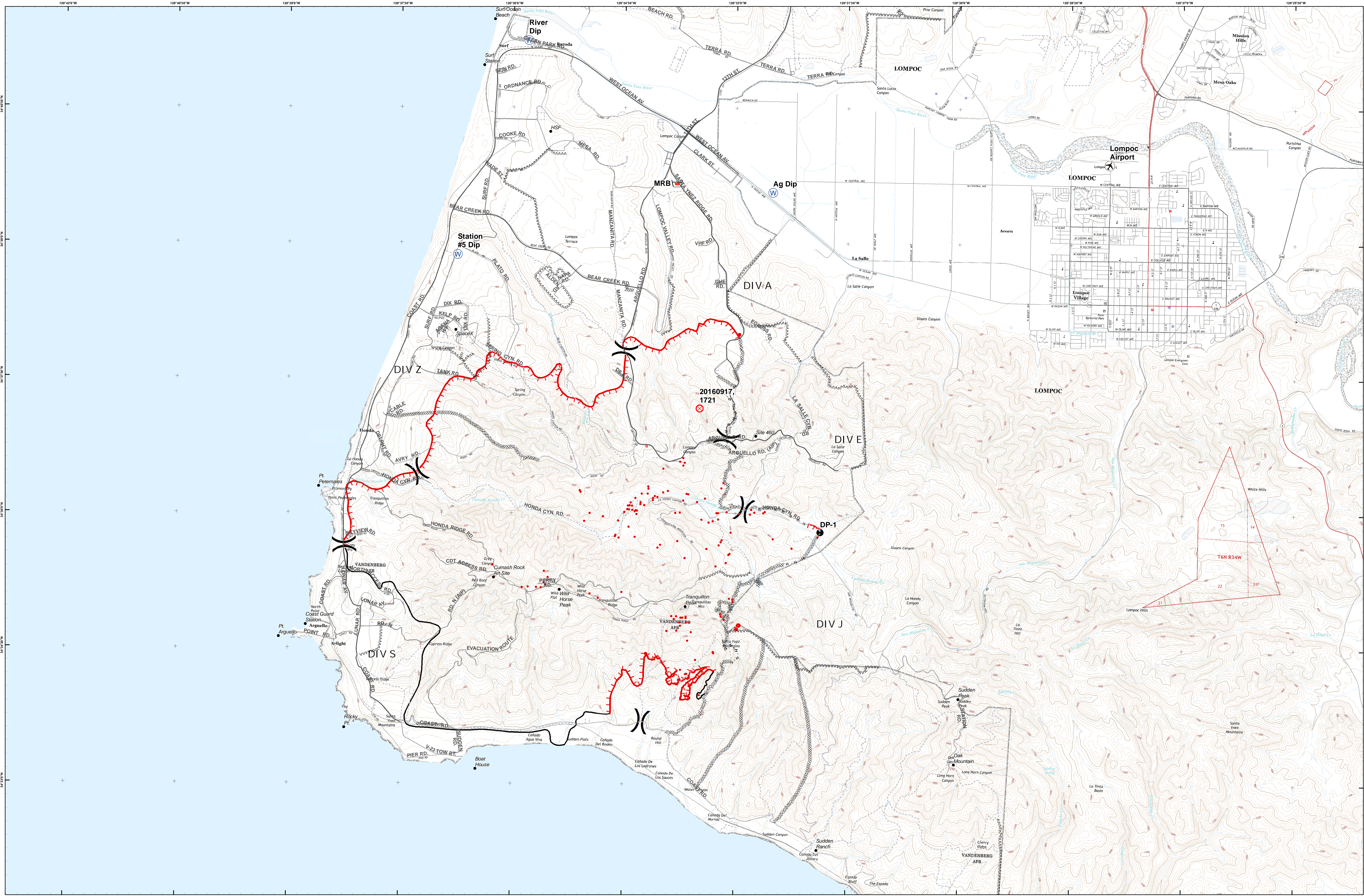
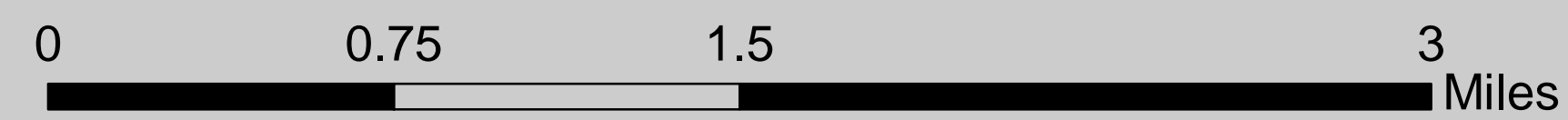



Planning Map Canyon CA-AFV-003151 9/20/2016



1:24,000



Datum: NAD 1983



Division

- Airstrip or Airport
- Drop Point
- Fire Origin
- Retardant/Mud Pit
- Water Source

- Uncontrolled Fire Edge
- Completed Dozer Line
- Completed Line
- Hand Line
- Road as Completed Line

- Primary Road
- Secondary Road
- Tertiary Road

- Historical Fire Breaks
- 20160919\_2359\_Canyon\_IR\_IsolatedHeat

