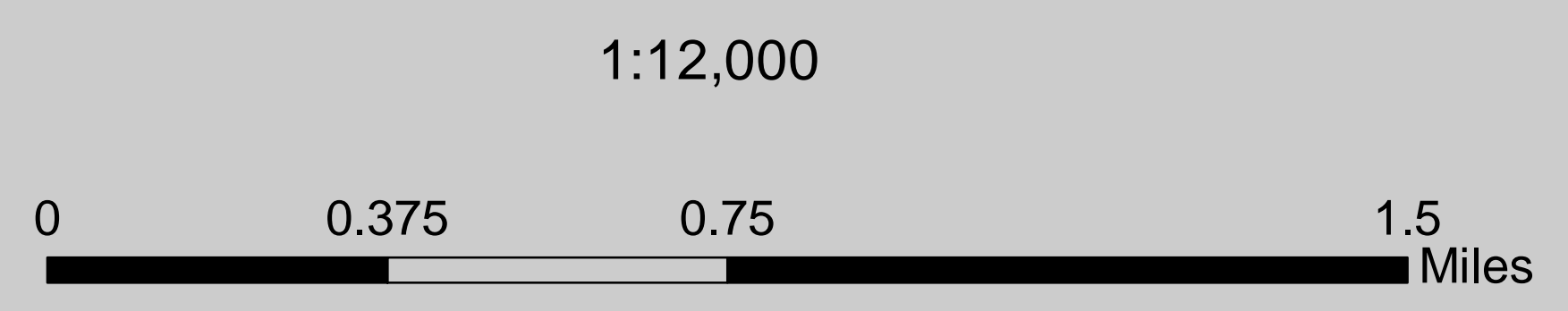
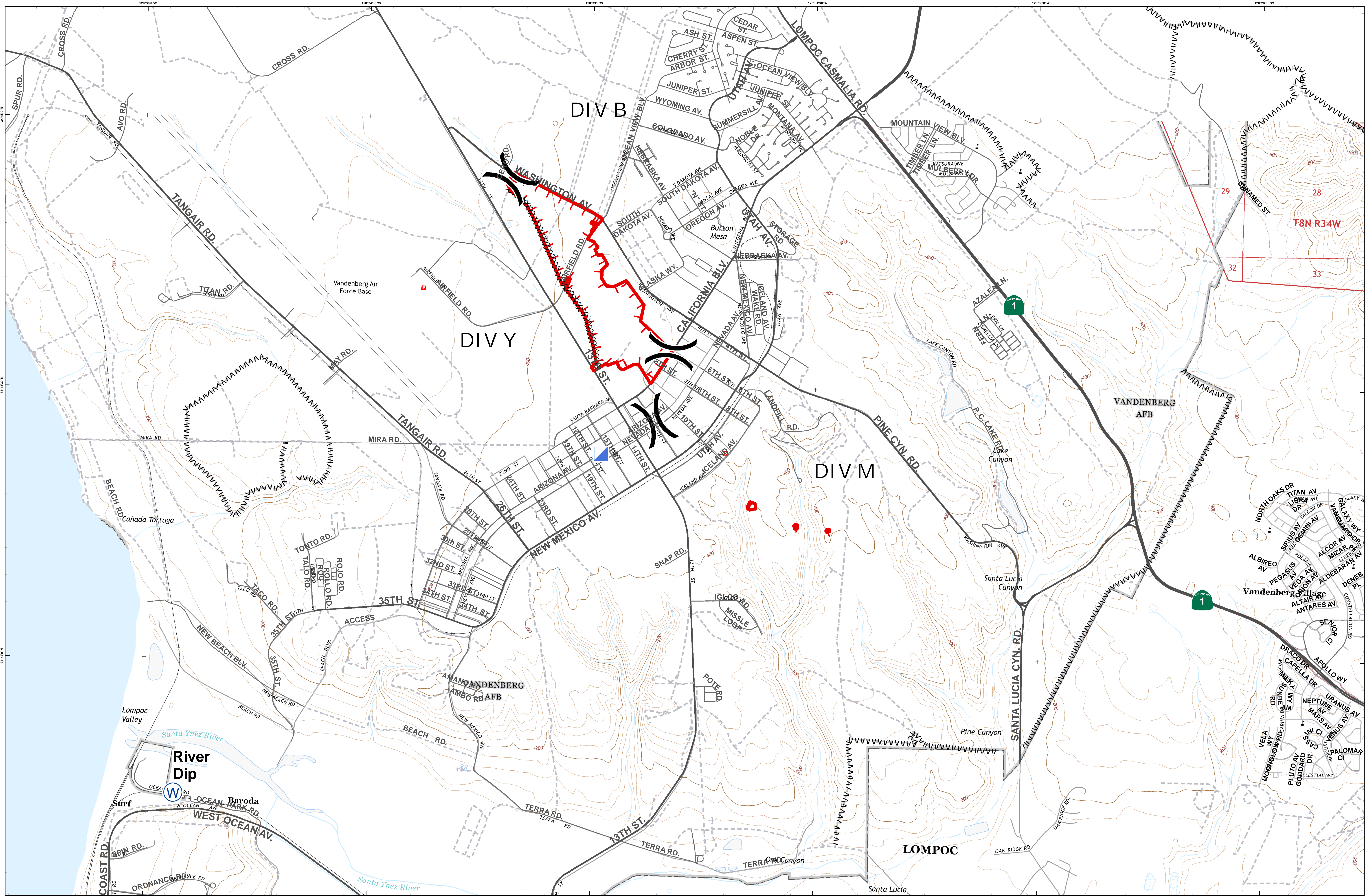


PLANNING MAP

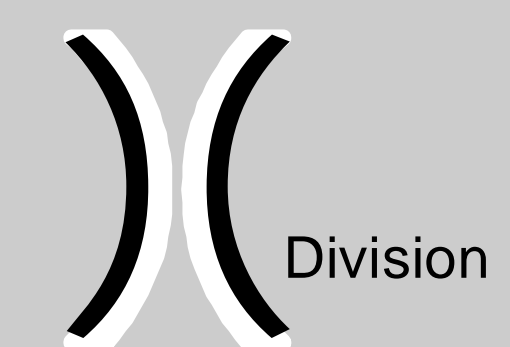
CANYON/BRANCH I CA-AFV-003151

September 23, 2016
Day Shift
Perimeter as of Sept 22 23:30

Planning Map Canyon/Branch I CA-AFV-003151 9/23/2016



Datum: NAD 1983



- Incident Command Post
- Water Source

- Uncontrolled Fire Edge
- Completed Dozer Line

- Primary Road
- Secondary Road
- Tertiary Road
- Historical Fire Breaks



DN
9/22/2016
2304 Hours