

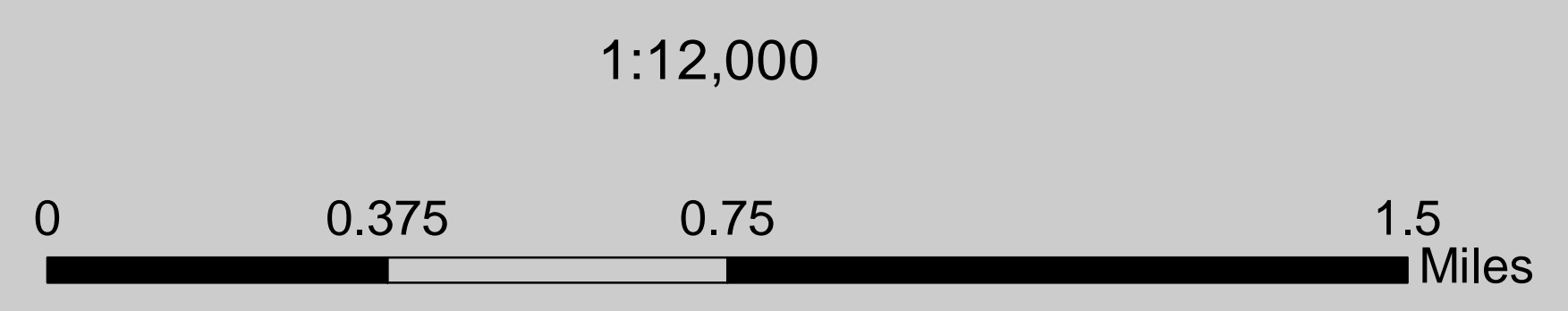
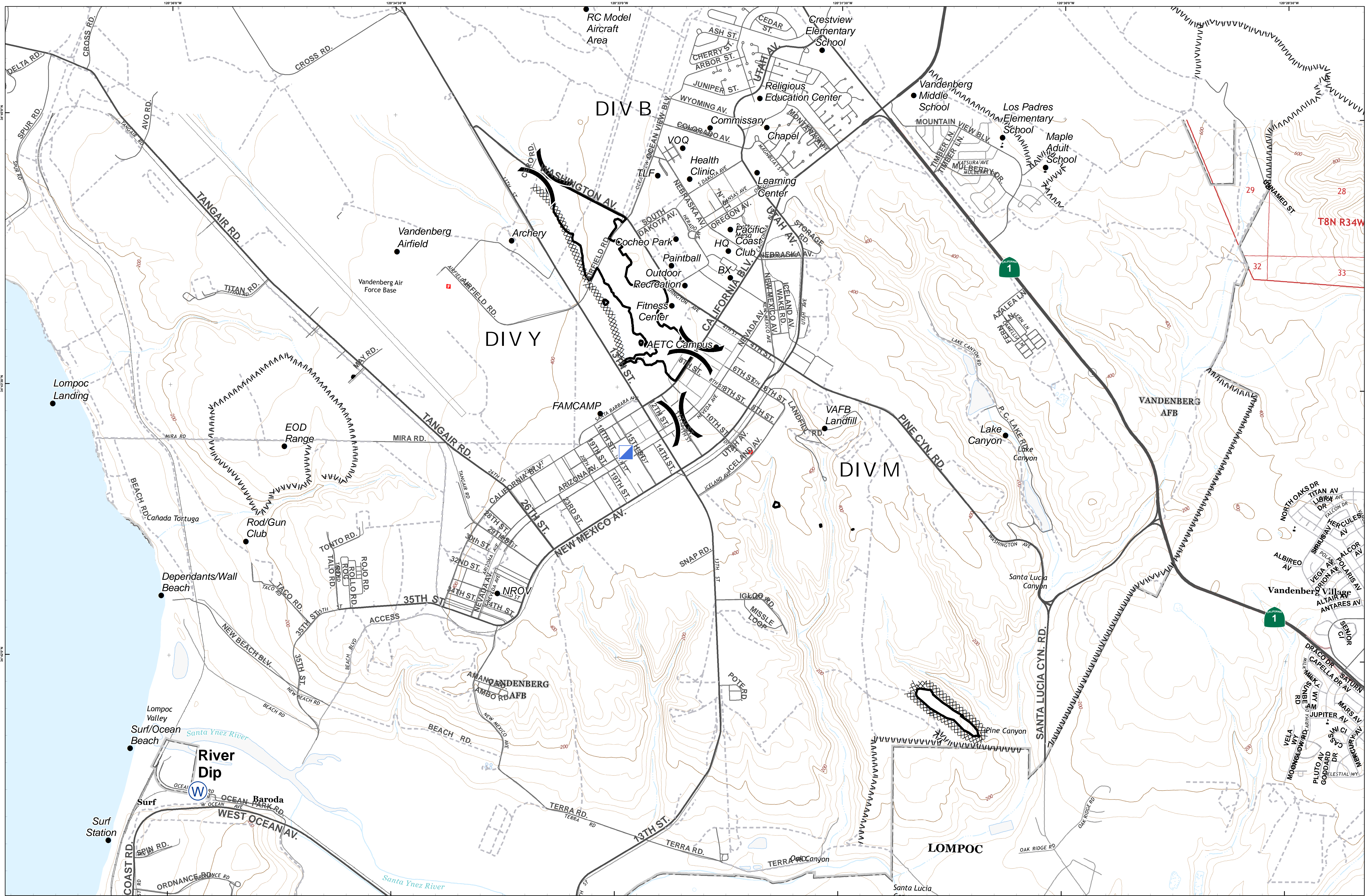
# PLANNING MAP

# CANYON/BRANCH I

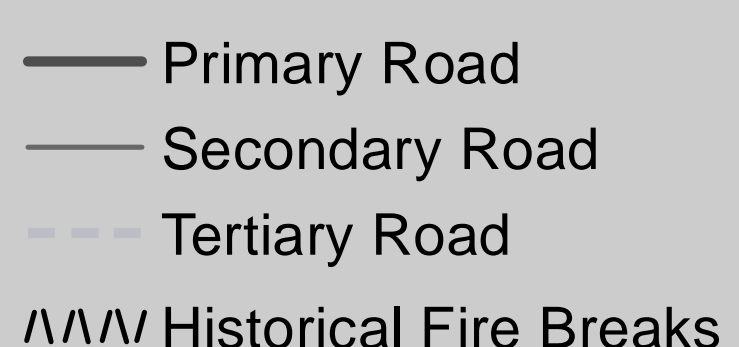
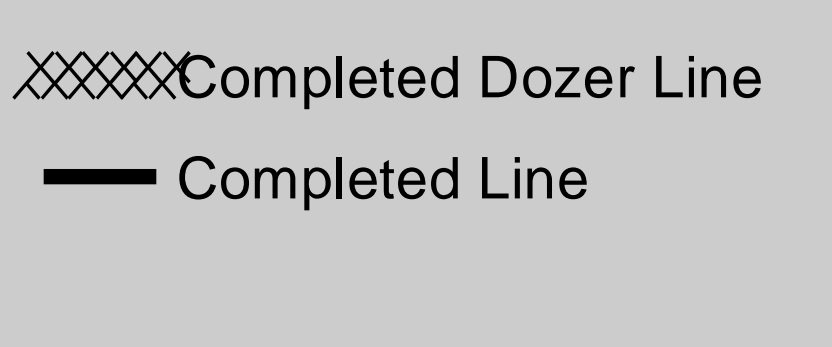

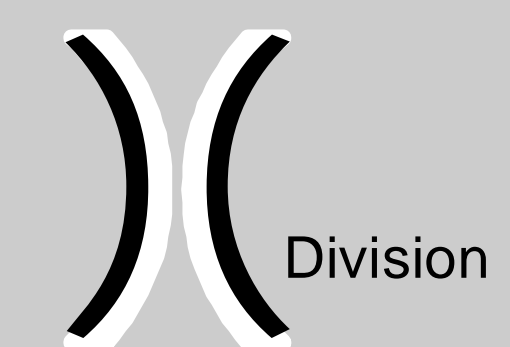
# CA-AFV-003151

September 25, 2016  
Day Shift  
224 Acres

Planning Map Canyon/Branch I CA-AFV-003151 9/25/2016



Datum: NAD 1983



DN 9/24/2016 1643 Hours