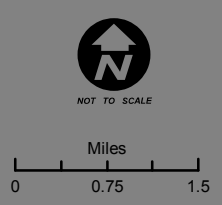


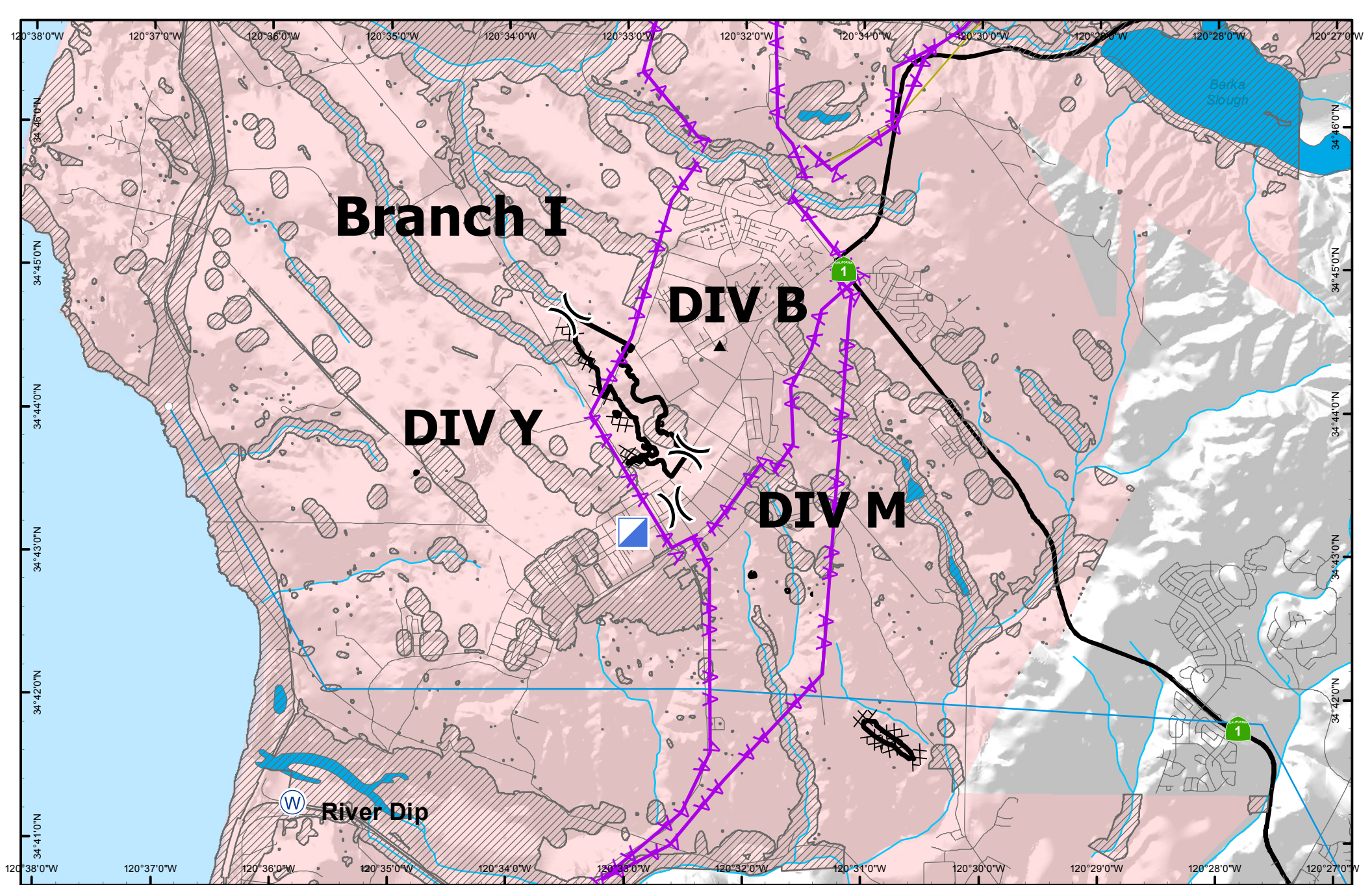
Canyon Fire
 CA-AFV-3151
 September 25, 2016
 12,518 acres



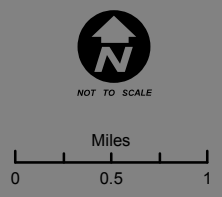
Legend

- ▲ Summit
- ✈ Airstrip or Airport
- ⊗ Fire Origin
- Ⓡ Repeater
- 👤 Retardant/Mud Pit
- Ⓜ Water Source
- Substations
- Transmission Lines
 - 100-161, In Service
 - 100-161, Proposed
 - utility_pole_tower_70KV_In
 - Completed Dozer Line
 - Completed Line
- H Hand Line
- R Road as Completed Line
- No Retardant Drop Zone
- VAFB












RC
 2233 Hours
 Sep 24, 2016



Canyon Fire
 Branch I
 CA-AFV-3151
 September 25, 2016
 224 acres



Legend

-  Summit
-  Division
-  Incident Command Post
-  Water Source
-  Substations
-  utility_pole_tower_70KV_In
-  100-161, In Service
-  Under 100, In Service
-  Completed Dozer Line
-  Completed Line
-  No Retardant Drop Zone

