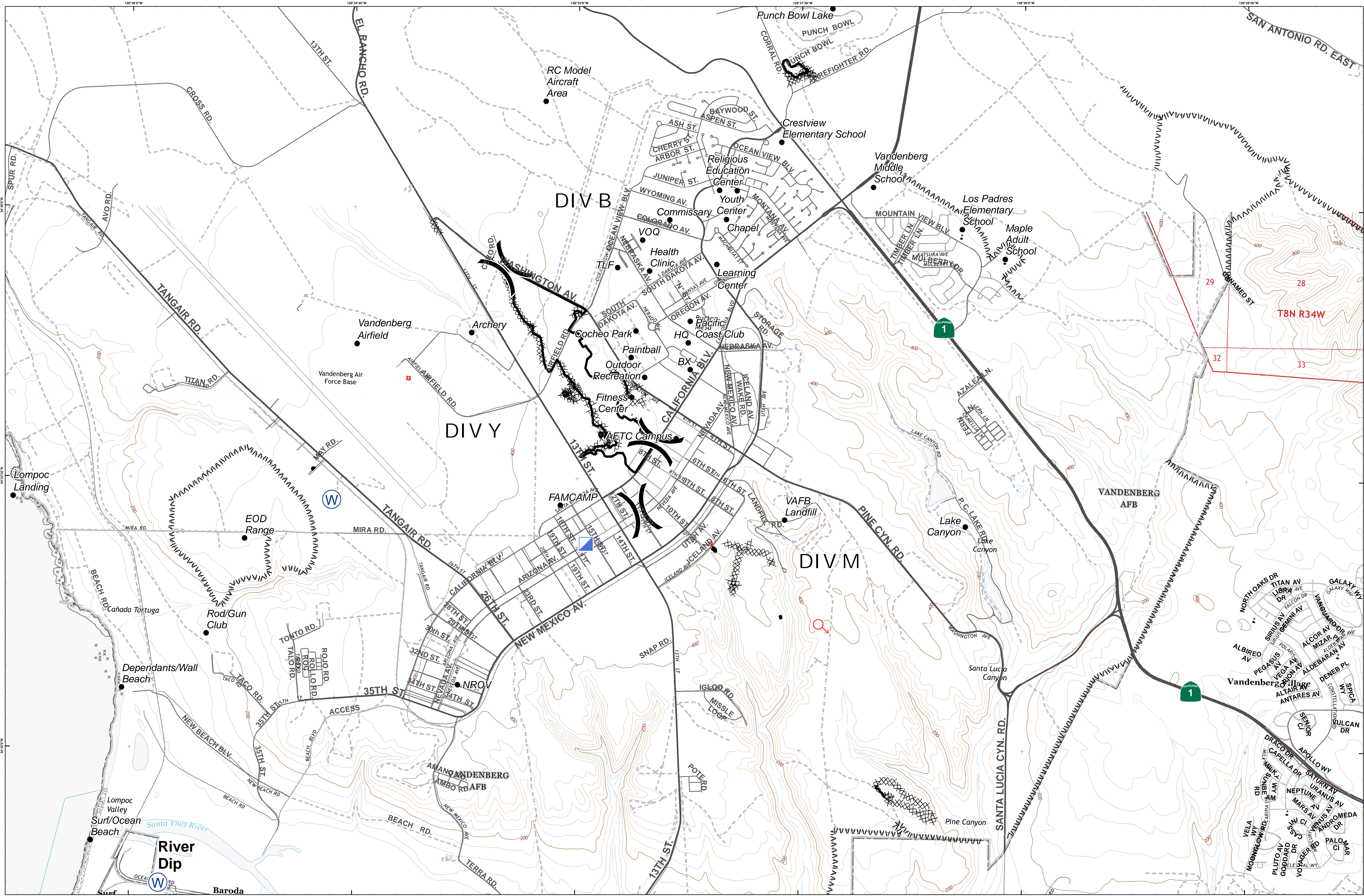
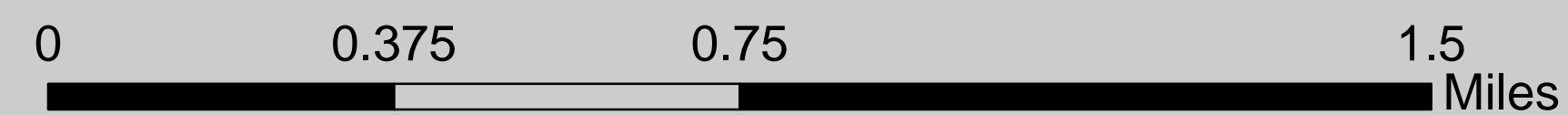


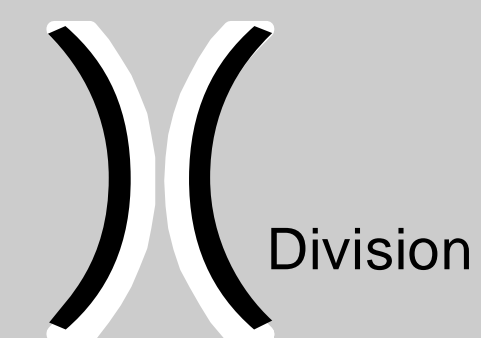
Planning Map Canyon/Branch I CA-AFV-003151 9/28/2016



1:12,000



Datum: NAD 1983



Division

- Incident Command Post
- Spot Fire
- Water Source

- Completed Dozer Line
- Completed Line
- Hand Line

- Primary Road
- Secondary Road
- Tertiary Road
- Historical Fire Breaks

