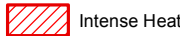
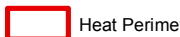





**Infrared Map**  
**Canyon**  
CA-AFV-003151  
IR Flight: Sept.19, 2016 0303 MDT  
Acres : 4,528  
Interpreter : Jim Grace

-  Intense Heat
-  Heat Perimeter
-  Scattered Heat
-  Estimated Perimeter
-  Isolated Heat

Lat/Long  
GCS WGS84  
30 second spacing

