

120°39'0"W 120°38'0"W 120°37'0"W 120°36'0"W 120°35'0"W 120°34'0"W 120°33'0"W 120°32'0"W 120°31'0"W 120°30'0"W 120°29'0"W

34°38'0"N

34°37'0"N

34°36'0"N

34°35'0"N

34°34'0"N

34°38'0"N


34°37'0"N

34°36'0"N

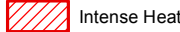

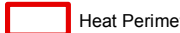

34°35'0"N

34°34'0"N

120°39'0"W 120°38'0"W 120°37'0"W 120°36'0"W 120°35'0"W 120°34'0"W 120°33'0"W 120°32'0"W 120°31'0"W 120°30'0"W 120°29'0"W



Infrared Map
Canyon
CA-AFV-003151
IR Flight: Sept.21, 2016 2144 MDT
Acres : 12,518
Interpreter : Jim Grace

-  Intense Heat
-  Isolated Heat
-  Heat Perimeter
-  Scattered Heat

Lat/Long
GCS WGS84
30 second spacing

