

118°40'W

118°33'W

WILSON FIRE CA-ANF-004552

Infrared Interpretation
Date of Imagery: 10/18/2017 1948 PDT
Heat Perimeter: 30.6 Acres



34°13'30"N





34°13'30"N

34°13'0"N

34°13'0"N



Infrared Legend

-  Heat Perimeter
-  Intense Heat
-  Scattered Heat
-  Isolated Heat Sources

NAD 1983 UTM Zone 11N
IRIN: Kurt Teuber

Source: Esri, DigitalGlobe, GeoEye, Earthstar, AeroGRID, IGN, and the GIS User Community

118°40'W

118°33'W