

118°40'W

118°33'W

**WILSON FIRE**  
**CA-ANF-004552**  
 Infrared Interpretation  
 Date of Imagery: 10/18/2017 1948 PDT  
 Heat Perimeter: 30.6 Acres



29

on

34°13'30"N

34°13'30"N

5600

Mt Wilson

2  
N  
4  
5  
·  
1

MOUNT WILSON RD

2N43

34°13'30"N

34°13'30"N

4400

ANGELES  
NATIONAL FOREST

4600

32

Mt Harvard





4600

5000

4400



**Infrared Legend**

-  Heat Perimeter
-  Intense Heat
-  Scattered Heat
-  Isolated Heat Sources

NAD 1983 UTM Zone 11N  
 IRIN: Kurt Teuber

118°40'W

118°33'W