

118°4'0"W

118°3'30"W

# WILSON FIRE CA-ANF-004552

Infrared Interpretation  
Date of Imagery: 10/20/2017 2248 PDT  
Heat Perimeter: 30.6 Acres



34°13'30"N

34°13'0"N




34°13'30"N

34°13'0"N

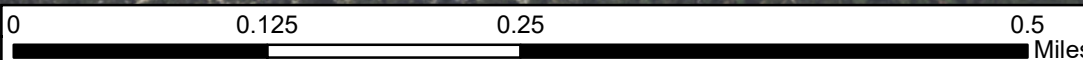
Mt. Wilson

Angeles  
National  
Forest

### Infrared Legend

-  Heat Perimeter
-  Scattered Heat
-  Isolated Heat Sources

NAD 1983 UTM Zone 11N  
IRIN: Kurt Teuber



the GIS user community,  
USGS, USDA, USGS,

AeroGRID, IGN, and the GIS User Community



118°4'0"W

118°3'30"W