

118°40'W

118°3'30"W

# WILSON FIRE CA-ANF-004552

Infrared Interpretation  
Date of Imagery: 10/22/2017 1953 PDT  
Heat Perimeter: 30.6 Acres



Mt. Wilson

34°13'30"N

34°13'30"N

34°13'00"N

34°13'00"N



34° 13.172' N  
118° 3.638' W

34° 13.109' N  
118° 3.612' W

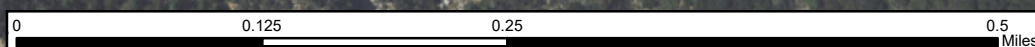
34° 13.067' N  
118° 3.583' W

Angeleno  
National  
Forest

### Infrared Legend

-  Heat Perimeter
-  Isolated Heat Sources

NAD 1983 UTM Zone 11N  
IRIN: Kurt Teuber



AeroGRID, IGN, and the GIS User Community

and the GIS user community,  
the DS, USDA, USGS,

34°12'30"N

118°40'W

118°3'30"W