


 Uncontrolled Fire Edge

 Completed Dozer Line

 Completed Line


 Powerline


 SCE Circuits

 Aerial cable


 Division

 Drop Point

 Helispot

 Helibase

 Summits

 AviationObstacle

 TFR

LABEL	LAT	LONG
DP-1	116 49.376 W	34 18.208 N
DP-2	116 50.926 W	34 18.403 N
DP-3	116 48.621 W	34 18.904 N
DP-4	116 50.939 W	34 18.896 N
H-1	116 49.98 W	34 19.352 N
Cargo	116 53.965 W	34 15.975 N