










Indian Fire
 Operations Map
 CA-INF-001264
 P5K8XS17
 Aug 13 2017 0600 DAY
 Operational Period
 Approx 785 acres
 Aug 12 2017 1803

Legend

-  Division
-  Helispot
-  Lookout
-  Water Source
-  Uncontrolled Fire Edge
-  Completed Line
-  Trails
-  Trail Closure
-  Structures

