

Indian Fire

Air Operations Map

CA-INF-001264
P5K8XS17

Aug 14 2017 0600 DAY
Operational Period

Air Ops

Approx 2,536 acres
Aug 13 2017 1710

Legend


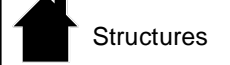
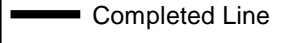
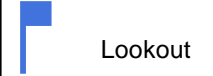
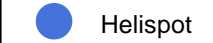
Assignment Break

BreakType



FirePoint

PTType



Name of Location	Type of Location	Latitude	Longitude	Altitude (PA)	HIGE/HOGE	Other Info
Lone Pine Cargo	Cargo	36° 35.6650'N	118° 10.962'W	5800	J	Cargo
Fish	Dip	36° 8.526'N	118° 14.453'W	8200	J	T1 / T2
Nine Mile Dip	Dip	36° 36.608'N	118° 20.595'W	5600	J	T2 Only
South Fork	Dip	36° 20.544'N	118° 14.079'W	8500	J	T1 / T2
Helibase	Helibase	36° 35.41'N	118° 3.381'W	3734	HIGE	
Black Rock	Helispot	36° 5.878'N	118° 15.805'W	8000	HOGE	
Cabin 1	Helispot	36° 13.840'N	118° 14.640'W	8600	HOGE	
Cabin 2	Helispot	36° 15.090'N	118° 14.010'W	9000	HOGE	
H-#1, Jordan Hot Springs	Spot/Dip	36° 13.793'N	118° 18.191'W	6515	HOGE	
H-#2	Helispot	36° 16.220'N	118° 16.340'W	8400	HOGE	FS Work Center
H-#3, Casa Vieja Meadows	Spot/Dip	36° 12.034'N	118° 16.203'W	8300	HOGE	
H-#4	Helispot	36° 19.32'N	118° 13.77'W	8300	HOGE	
H-#5, Soda Flat	Spot/Dip	36° 13.653'N	118° 20.273'W	5700	HOGE	
H-#6, Cold Meadow	Helispot	36° 16.960'N	118° 18.140'W	9100	HOGE	
H-#7, Bravo Sling	Sling	36° 15.501'N	118° 18.437'W	9000	J	Possible Extraction
H-#8	Helispot	36° 14.708'N	118° 18.794'W			
H-#9	Helispot	36° 28.286'N	118° 07.323'W			