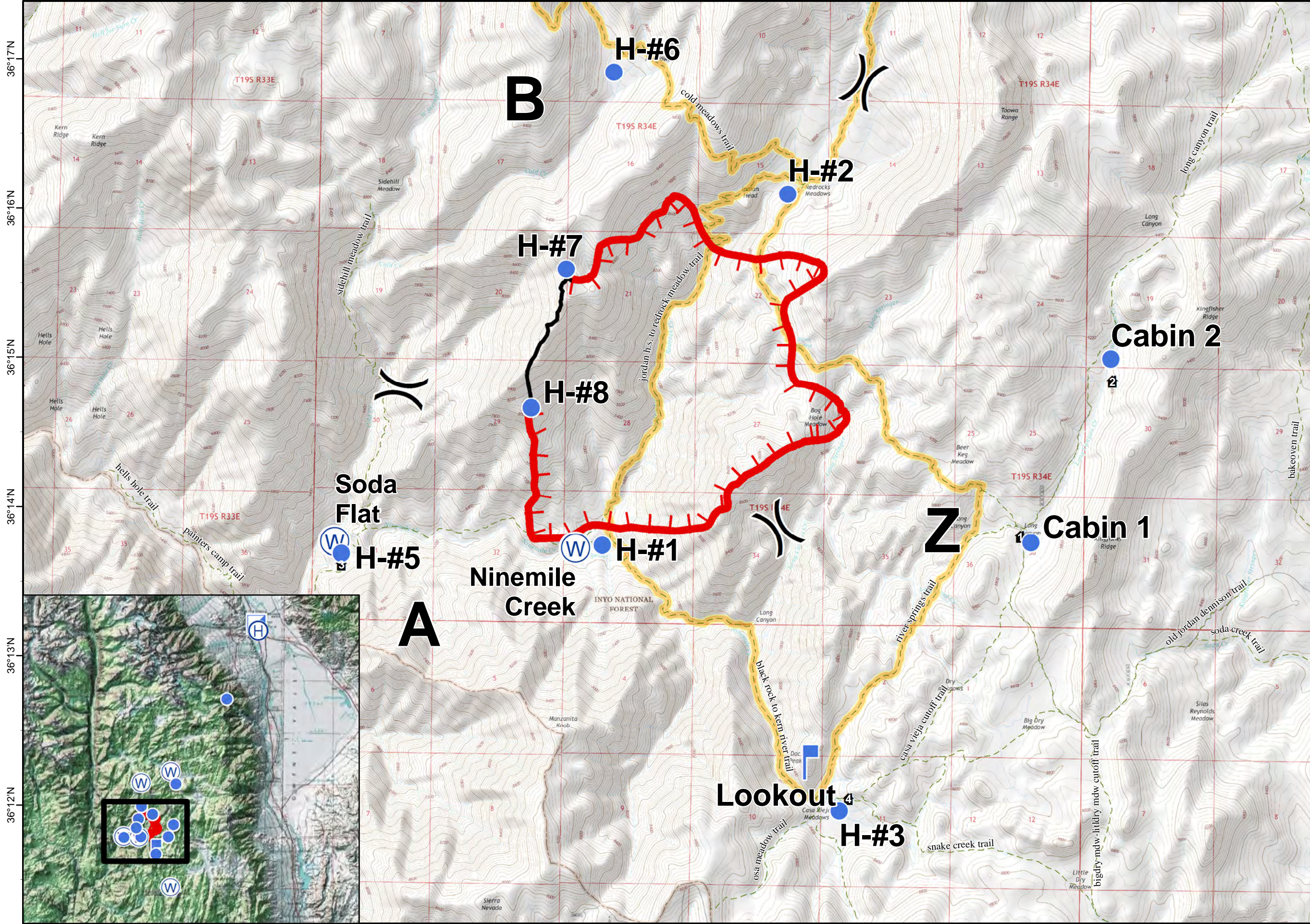


118°23'W 118°22'W 118°21'W 118°20'W 118°19'W 118°18'W 118°17'W 118°16'W 118°15'W 118°14'W 118°13'W






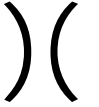





### Indian Fire Operations Map

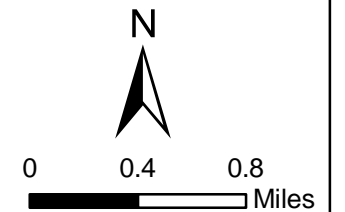
CA-INF-001264  
P5K8XS17

Aug 16 2017 0600 DAY  
Operational Period

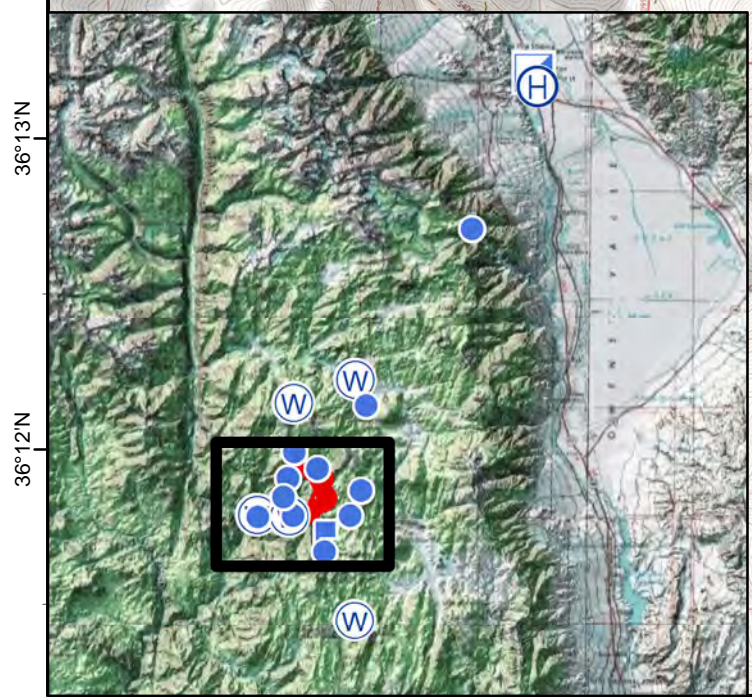
Approx 2,624 acres  
Aug 15 2017 1812

#### Legend

-  Structures
-  Trails
-  Trail Closure
-  Division
-  Helispot
-  Lookout
-  Water Source
-  Uncontrolled Fire Edge
-  Completed Line



NAD 1983 UTM Zone 11N  
Projection: Transverse Mercator  
Datum: North American 1983  
S. Lloyd, 8/15/2017



118°22'W 118°21'W 118°20'W 118°19'W 118°18'W 118°17'W 118°16'W 118°15'W 118°14'W 118°13'W