

# Indian Fire













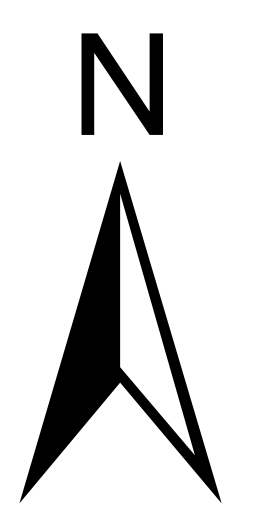

Operations Map

CA-INF-001264  
P5K8XS17

August 19, 2017  
0600 DAY SHIFT

Approx 2,267 acres  
August 18, 2017 2044

## Legend

-  Division
  -  Fire Origin
  -  Helispot
  -  Lookout
  -  Spot Fire
  -  Water Source
  -  Uncontrolled Fire Edge
  -  Completed Line
  -  Hand Line
  -  Trails
  -  Trail Closure
  -  Structures
-   
N
-   
0 1 2  
Miles

