

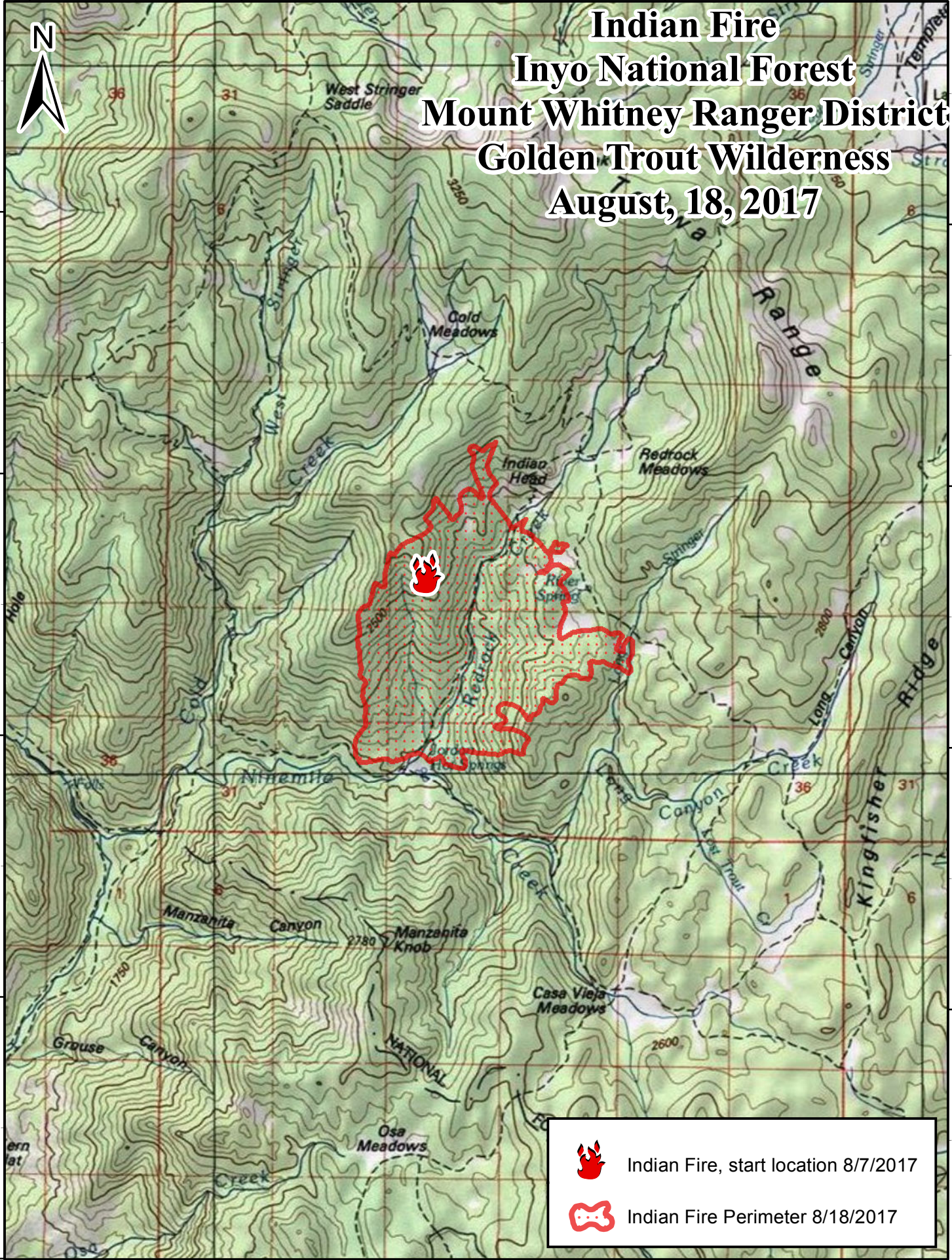
118°22'W 118°20'W 118°18'W 118°16'W 118°14'W





# Indian Fire Inyo National Forest Mount Whitney Ranger District Golden Trout Wilderness August, 18, 2017

36°18'N  
36°16'N  
36°14'N  
36°12'N

36°18'N  
36°16'N  
36°14'N  
36°12'N



-  Indian Fire, start location 8/7/2017
-  Indian Fire Perimeter 8/18/2017

118°22'W 118°20'W 118°18'W 118°16'W 118°14'W